ROLL 4 OF 4

© 2018

Texas Department of Transportation

DALLAS DISTRICT
MOHAMED K. BUR, P.E. - DALLAS DISTRICT ENGINEER

STATE HIGHWAY 34 FEASIBILITY STUDY - KAUFMAN COUNTY

BROWN CORRIDOR LAYOUT

CSJ: 0173-04-056	
CORRIDOR LENGTH	11.89 MILES
FUNCTIONAL CLASSIFICATION	MULTI LANE RURAL HIGHWAY
DESIGN SPEED (RURAL)	70 MPH (60 MPH MIN)
DESIGN SPEED (URBAN)	45 MPH

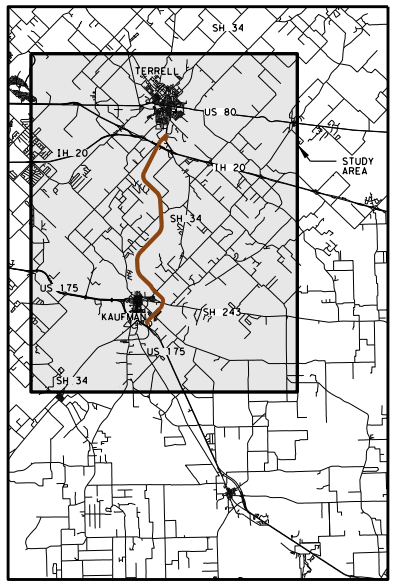
SH 34
TERRELL
US 80
IH 20
STUDY AREA
IH 20
SH 34
US 175
KAUFMAN
SH 243
US 175
SH 34

LOCATION MAP
N.T.S.

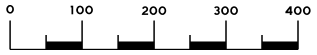
0
100
200
300
400

LEGEND

- ◆ ADMINISTRATIVE BUILDINGS
- ▲ AIRPORT
- ▲ CEMETERY
- ● CHURCH
- ● HAZMAT SITE
- ⬢ HISTORIC BRIDGES BY AGE
- ✦ HISTORIC SITE
- H HOSPITAL
- M MUSEUM
- ⬟ ELECTRICAL/COMM. TOWER
- ◆ QUARRY
- ⚑ SCHOOL
- ⬟ WATER TOWER
- ■ WATER TREATMENT PLANT
- ⊙ WATER WELL
- ▬ CEMETERY
- ▬ LAND USED FOR FARMING
- ▬ LANDFILL
- ▬ PARK
- ▬ STREAMS
- ▬ MAJOR HIGHWAYS
- ┅ KAUFMAN CITY LIMITS
- ┅ OAK RIDGE CITY LIMITS
- ┅ POST OAK BEND CITY LIMITS
- ┅ TERRELL CITY LIMITS
- ▬ FLOODPLAIN
- ▬ IH-20 BRIDGE (BY OTHERS)

PRELIMINARY
SUBJECT TO CHANGE

FEASIBILITY STUDY PREPARED BY OR UNDER
THE DIRECT SUPERVISION OF:

NAME	P.E. NUMBER
PHILIP WAYNE ULLMAN, PE	71426
KEVIN THOMAS HOWLETT, PE	95000

DATE: 6/25/2018

DOCUMENT IS FOR REVIEW ONLY AND IS NOT INTENDED FOR CONSTRUCTION, BIDDING, OR PERMIT PURPOSES.

RPS
5810 Tennyson, Suite 280
Plano, Texas, 75024
T 972.202.4242
Texas PE Firm Reg. #F-929

© 2018 by Texas Department of Transportation;
(512)416-2055; all rights reserved

6/25/2018 1:48:43 PM
L:_Projects\007656_SH 34 Feasibility Study 36-7IDP5028 WA 1\07.00 CADD\13-Reference Files\CSJ_017304056_ROLL_Brown Alignment_4.dgn

MATCHLINE STA 606+00


610+00
615+00
620+00
625+00
630+00


BACHELOR CREEK
635+00
640+00
645+00
650+00
655+00
660+00
665+00
670+00

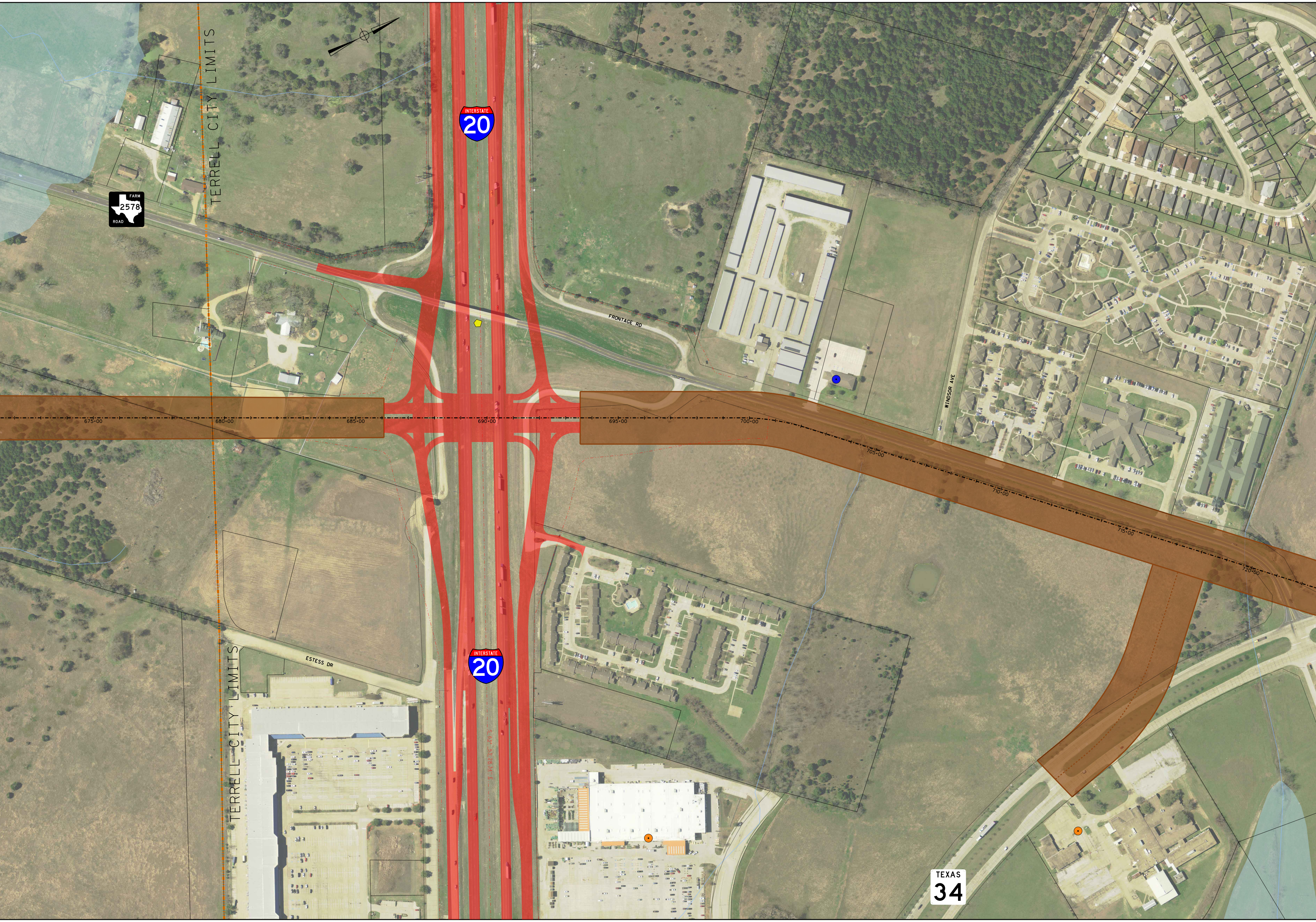
TERRELL CITY LIMITS
FARM 2578 ROAD
INTERSTATE 20
FRONTAGE RD
WINDSOR AVE
675+00
680+00
685+00
690+00
695+00
700+00
705+00
710+00
715+00
720+00
ESTESS DR
TERRELL CITY LIMITS
INTERSTATE 20
S 63° 53' 28.34" E
TEXAS 34

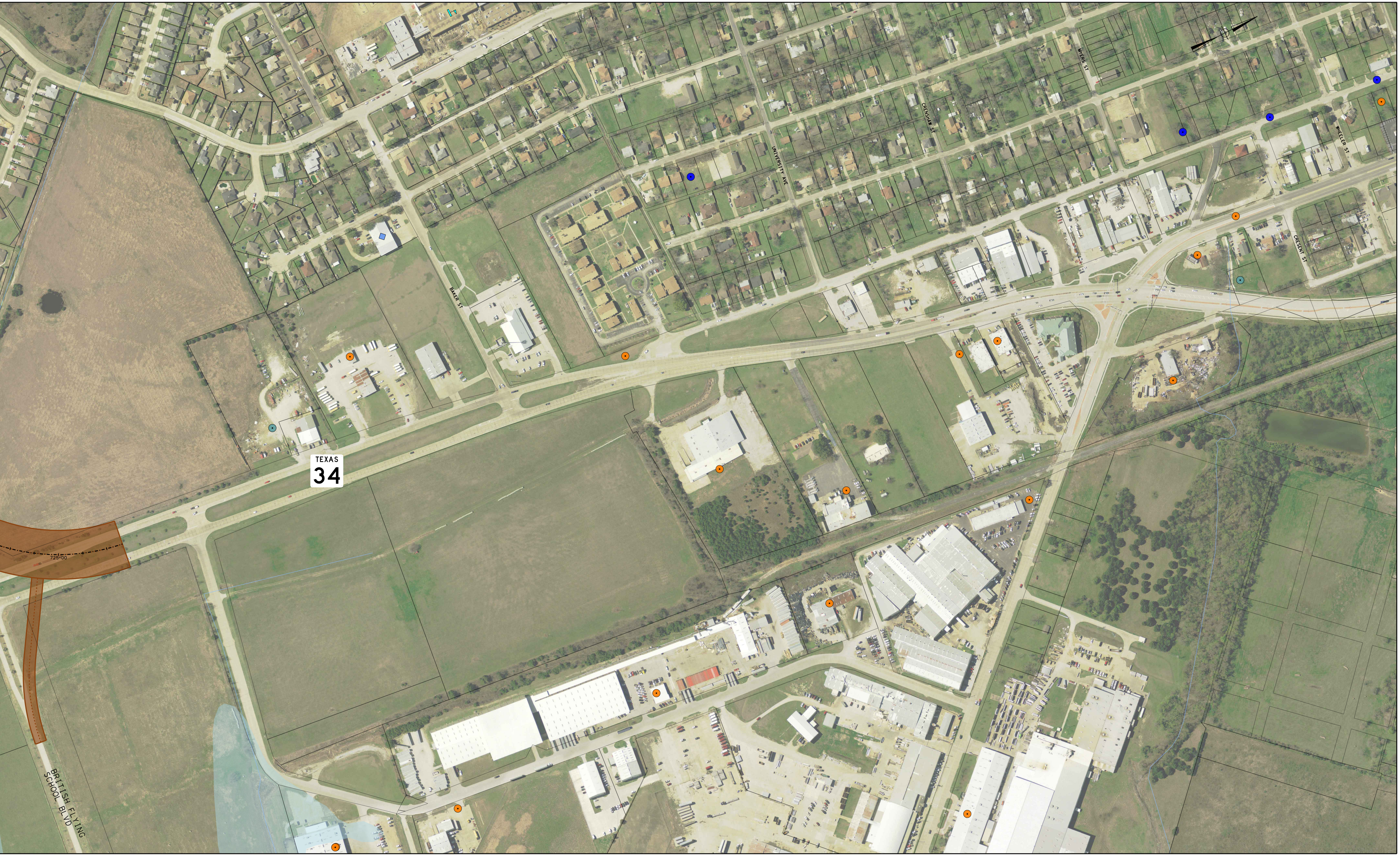
MYERS ST
CRENSHAW ST
UNIVERSITY AVE
WHEELER ST
CRESENT ST
BAKER ST
TEXAS
34
725+00
BRITISH FLYING SCHOOL BLVD