ROLL 2 OF 4

© 2018 Texas Department of Transportation
DALLAS DISTRICT
MOHAMED K. BUR, P.E. - DALLAS DISTRICT ENGINEER

STATE HIGHWAY 34 FEASIBILITY STUDY - KAUFMAN COUNTY
LIGHT BLUE CORRIDOR LAYOUT

CSJ: 0173-04-056	
CORRIDOR LENGTH	10.75 MILES
FUNCTIONAL CLASSIFICATION	MULTI LANE RURAL HIGHWAY
DESIGN SPEED (RURAL)	70 MPH (60 MPH MIN)
DESIGN SPEED (URBAN)	45 MPH

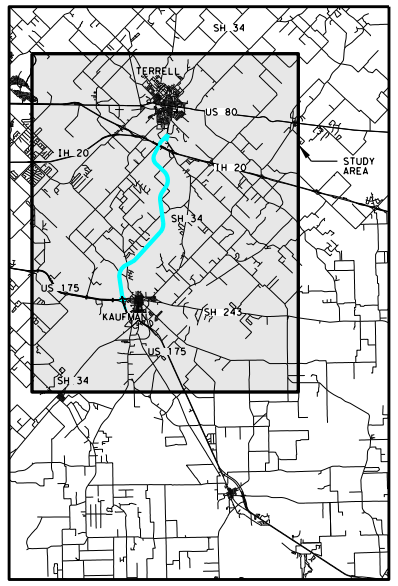
SH 34
TERRELL
US 80
IH 20
STUDY AREA
IH 20
SH 34
US 175
KAUFMAN
SH 243
SH 34
US 175

LOCATION MAP
N.T.S.

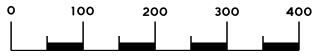
0
100
200
300
400

LEGEND

- ◆ ADMINISTRATIVE BUILDINGS
- ▲ AIRPORT
- ▲ CEMETERY
- ● CHURCH
- ● HAZMAT SITE
- ◆ HISTORIC BRIDGES BY AGE
- ✦ HISTORIC SITE
- H HOSPITAL
- M MUSEUM
- ⬟ ELECTRICAL/COMM. TOWER
- ◆ QUARRY
- SCHOOL
- ⬟ WATER TOWER
- ■ WATER TREATMENT PLANT
- ● WATER WELL
- ▬ CEMETERY
- ▬ LAND USED FOR FARMING
- ▬ LANDFILL
- ▬ PARK
- ▬ STREAMS
- ▬ MAJOR HIGHWAYS
- ┅ KAUFMAN CITY LIMITS
- ┅ OAK RIDGE CITY LIMITS
- ┅ POST OAK BEND CITY LIMITS
- ┅ TERRELL CITY LIMITS
- ▬ FLOODPLAIN
- ▬ IH-20 BRIDGE (BY OTHERS)

PRELIMINARY
SUBJECT TO CHANGE

FEASIBILITY STUDY PREPARED BY OR UNDER THE DIRECT SUPERVISION OF:

NAME	P.E. NUMBER
PHILIP WAYNE ULLMAN, PE	71426
KEVIN THOMAS HOWLETT, PE	95000

6/22/2018
DATE

DOCUMENT IS FOR REVIEW ONLY AND IS NOT INTENDED FOR CONSTRUCTION, BIDDING, OR PERMIT PURPOSES.

RPS
5810 Tennyson, Suite 280
Plano, Texas, 75024
T 972.202.4242
Texas PE Firm Reg. #F-929

© 2018 by Texas Department of Transportation; (512)416-2055; all rights reserved

6/22/2018 4:46:46 PM
\\pla-tp-wafs-01\plano_Projects\007656_SH 34 Feasibility Study 36-7IDP5028 WA 1\07.00 CADD\13-Reference Files\CSJ_017304056_ROLL_Light Blue Alignment_2.dgn

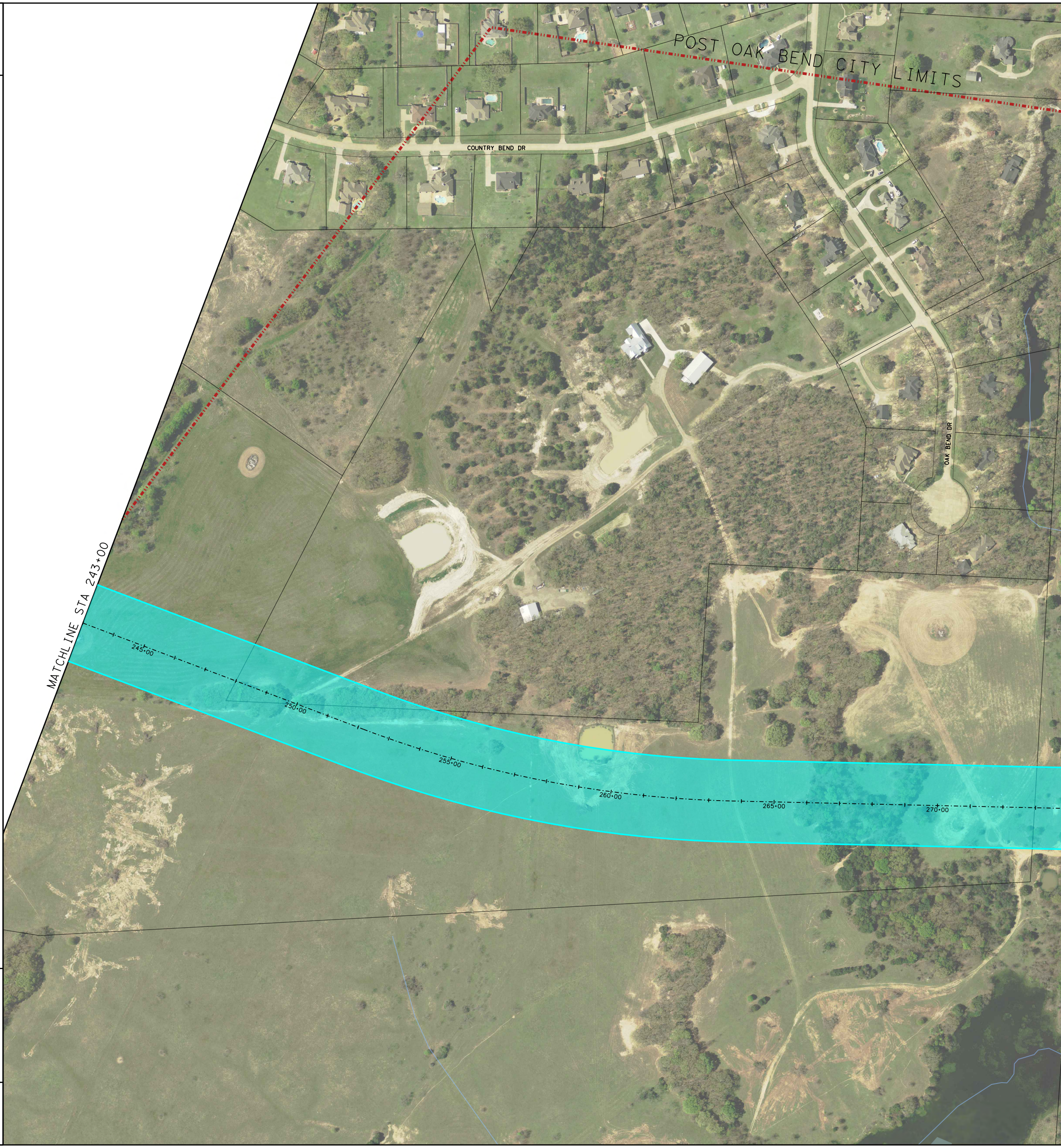
POST OAK BEND CITY LIMITS
COUNTRY BEND DR
OAK BEND DR
MATCHLINE STA 243+00
245+00
250+00
255+00
260+00
265+00
270+00

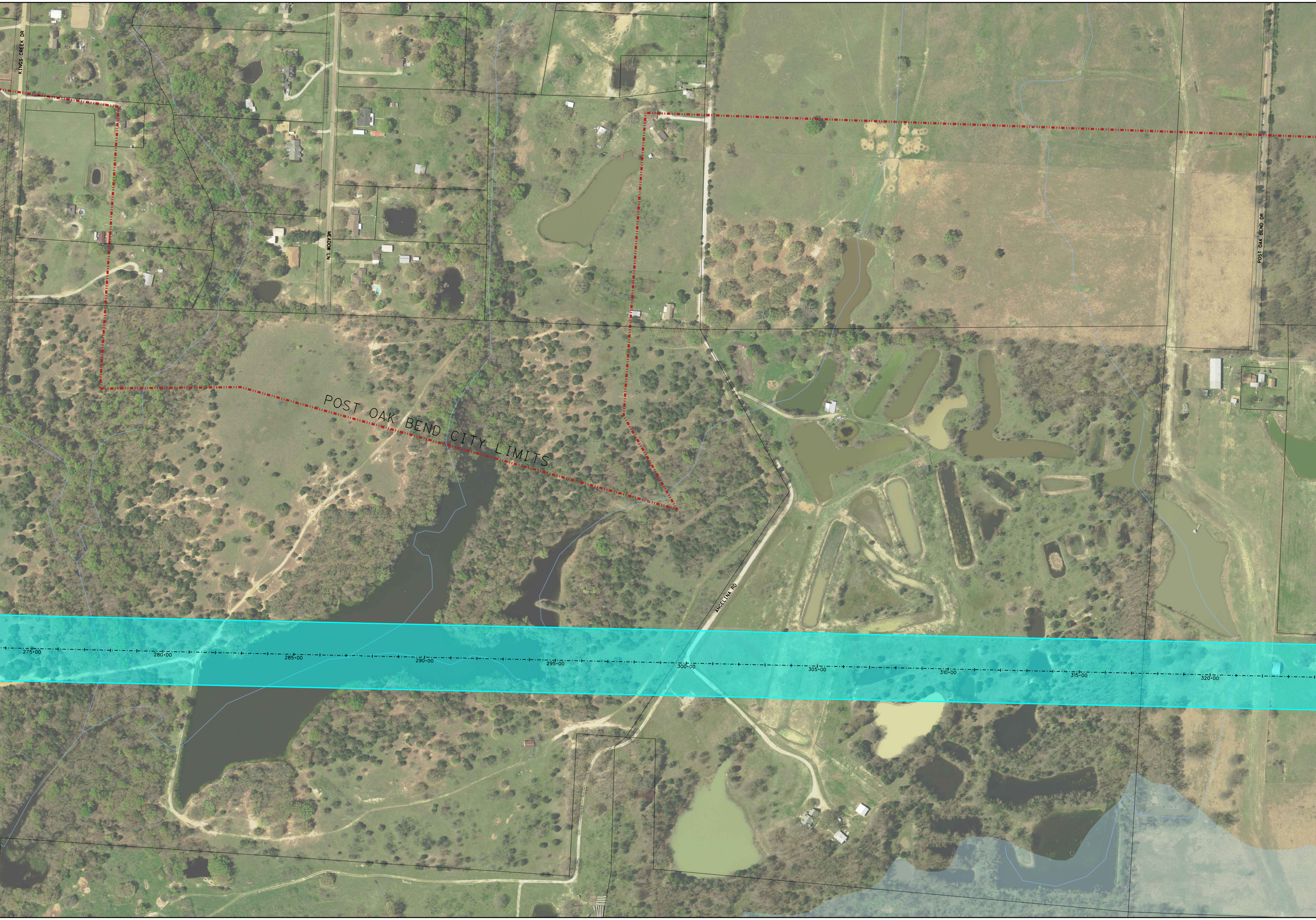
KINGS CREEK DR
MEADOW LN
POST OAK BEND DR
POST OAK BEND CITY LIMITS
ANGELINA RD
275+00
280+00
285+00
290+00
295+00
300+00
305+00
310+00
315+00
320+00

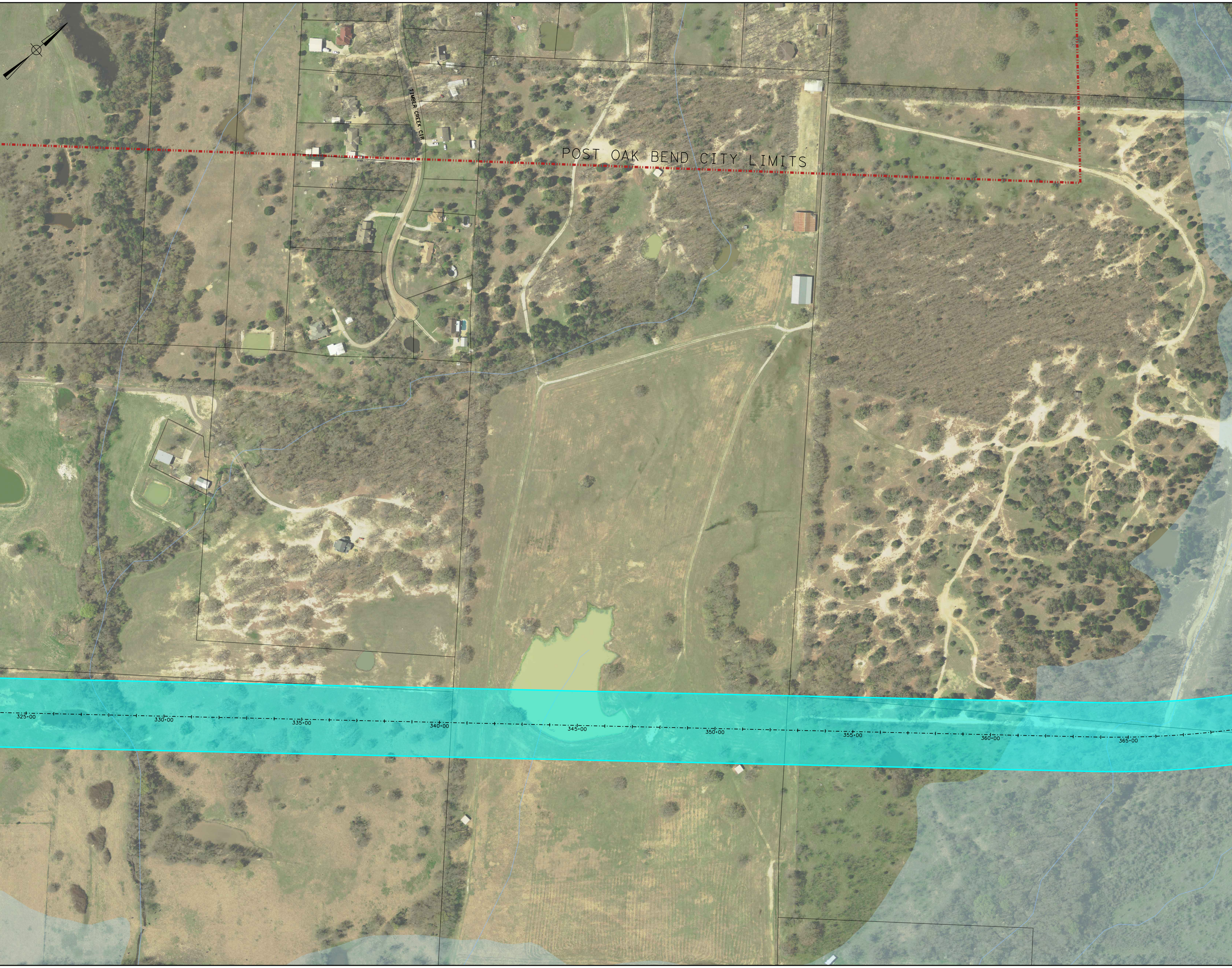
POST OAK BEND CITY LIMITS
TIMBER CREEK CIR
325+00
330+00
335+00
340+00
345+00
350+00
355+00
360+00
365+00

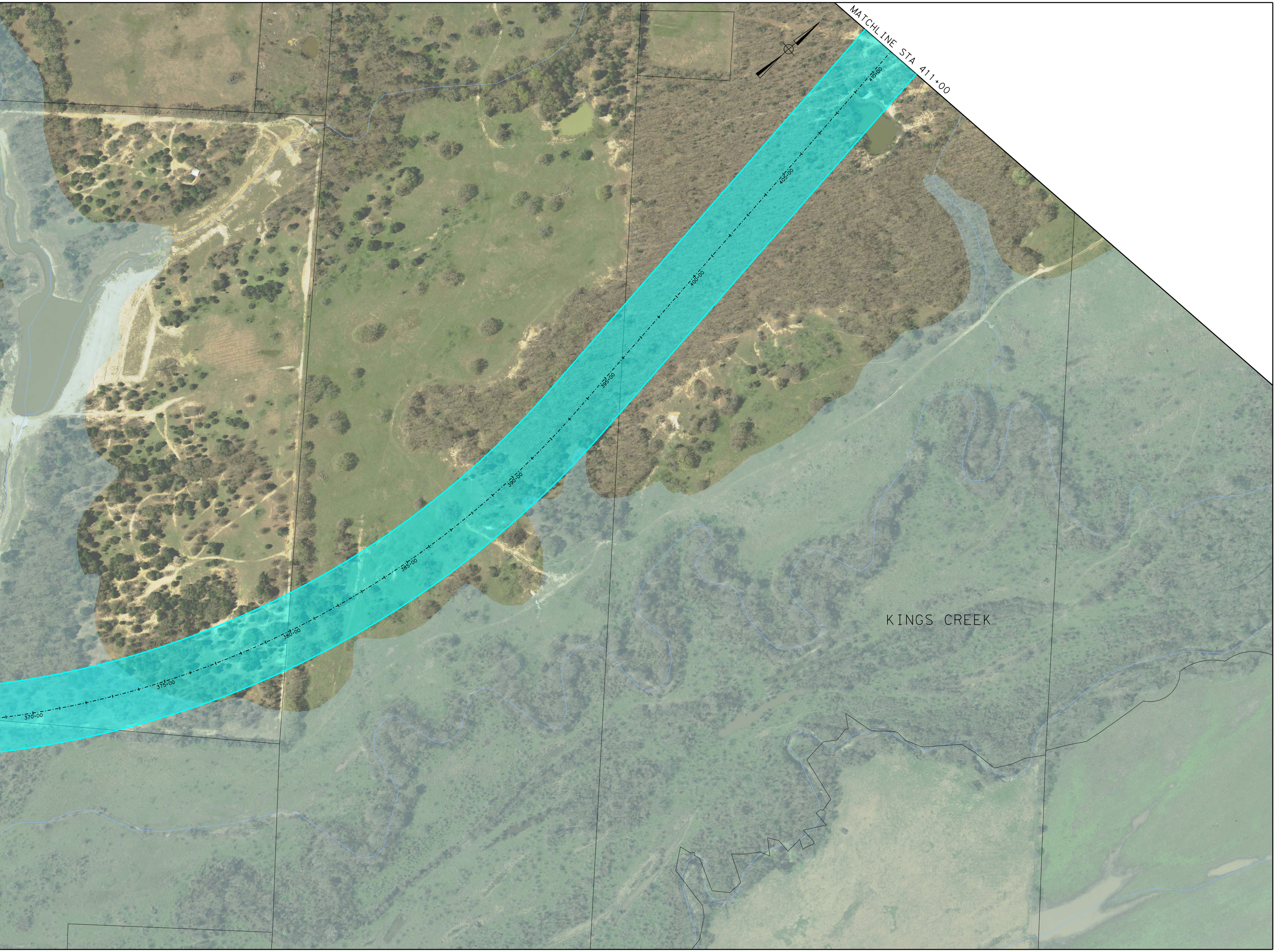
MATCHLINE STA 411+00
410+00
405+00
400+00
395+00
390+00
385+00
380+00
375+00
370+00
KINGS CREEK