ROLL 3 OF 4

© 2018 Texas Department of Transportation
DALLAS DISTRICT
MOHAMED K. BUR, P.E. - DALLAS DISTRICT ENGINEER

STATE HIGHWAY 34 FEASIBILITY STUDY - KAUFMAN COUNTY
LIGHT BLUE CORRIDOR LAYOUT

CSJ: 0173-04-056	
CORRIDOR LENGTH	10.75 MILES
FUNCTIONAL CLASSIFICATION	MULTI LANE RURAL HIGHWAY
DESIGN SPEED (RURAL)	70 MPH (60 MPH MIN)
DESIGN SPEED (URBAN)	45 MPH

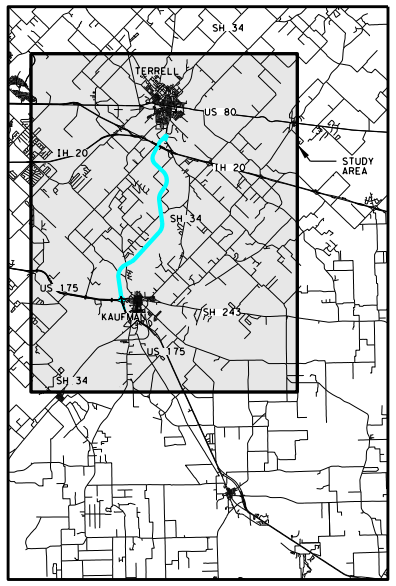
SH 34
TERRELL
US 80
IH 20
IH 20
STUDY AREA
SH 34
US 175
KAUFMAN
SH 243
US 175
SH 34

LOCATION MAP
N.T.S.

0 100 200 300 400

LEGEND

- ◆ ADMINISTRATIVE BUILDINGS
- ▲ AIRPORT
- ▲ CEMETERY
- ● CHURCH
- ● HAZMAT SITE
- ⬟ HISTORIC BRIDGES BY AGE
- ✦ HISTORIC SITE
- H HOSPITAL
- M MUSEUM
- ◆ ELECTRICAL/COMM. TOWER
- ◆ QUARRY
- ⚑ SCHOOL
- ⬟ WATER TOWER
- ■ WATER TREATMENT PLANT
- ⊙ WATER WELL
- ▬ CEMETERY
- ▬ LAND USED FOR FARMING
- ▬ LANDFILL
- ▬ PARK
- ─ STREAMS
- ─ MAJOR HIGHWAYS
- ┅ KAUFMAN CITY LIMITS
- ┅ OAK RIDGE CITY LIMITS
- ┅ POST OAK BEND CITY LIMITS
- ┅ TERRELL CITY LIMITS
- ▬ FLOODPLAIN
- ▬ IH-20 BRIDGE (BY OTHERS)

PRELIMINARY
SUBJECT TO CHANGE

FEASIBILITY STUDY PREPARED BY OR UNDER THE DIRECT SUPERVISION OF:

NAME	P.E. NUMBER
PHILIP WAYNE ULLMAN, PE	71426
KEVIN THOMAS HOWLETT, PE	95000

6/22/2018
DATE

DOCUMENT IS FOR REVIEW ONLY AND IS NOT INTENDED FOR CONSTRUCTION, BIDDING, OR PERMIT PURPOSES.

RPS
5810 Tennyson, Suite 280
Plano, Texas, 75024
T 972.202.4242
Texas PE Firm Reg. #F-929

© 2018 by Texas Department of Transportation; (512)416-2055; all rights reserved


MATCHLINE STA 411+00
COUNTY ROAD 279
415+00
420+00
425+00
430+00

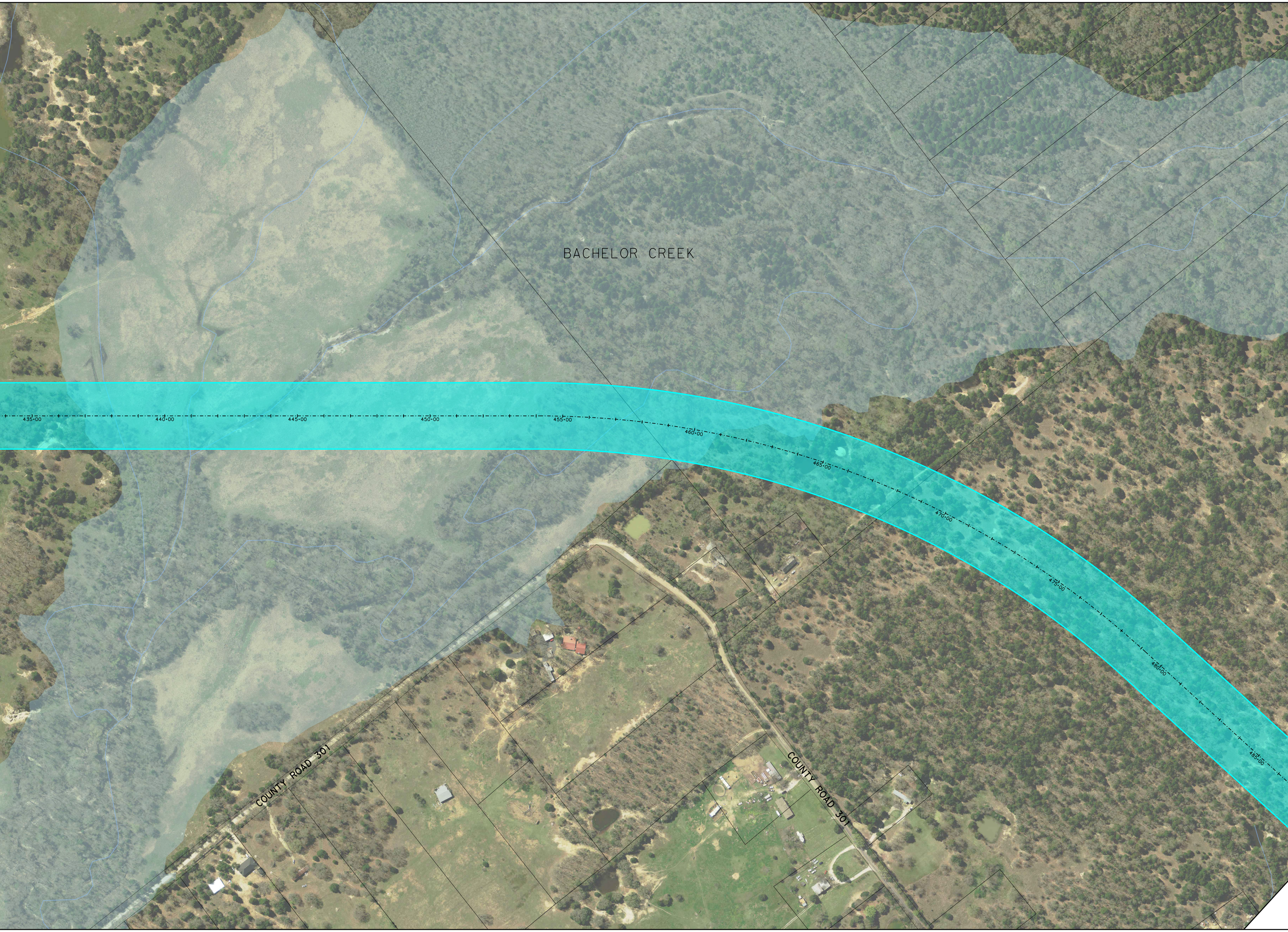
BACHELOR CREEK
435+00
440+00
445+00
450+00
455+00
460+00
465+00
470+00
475+00
480+00
485+00
COUNTY ROAD 301
COUNTY ROAD 301


MATCHLINE STA 489+00

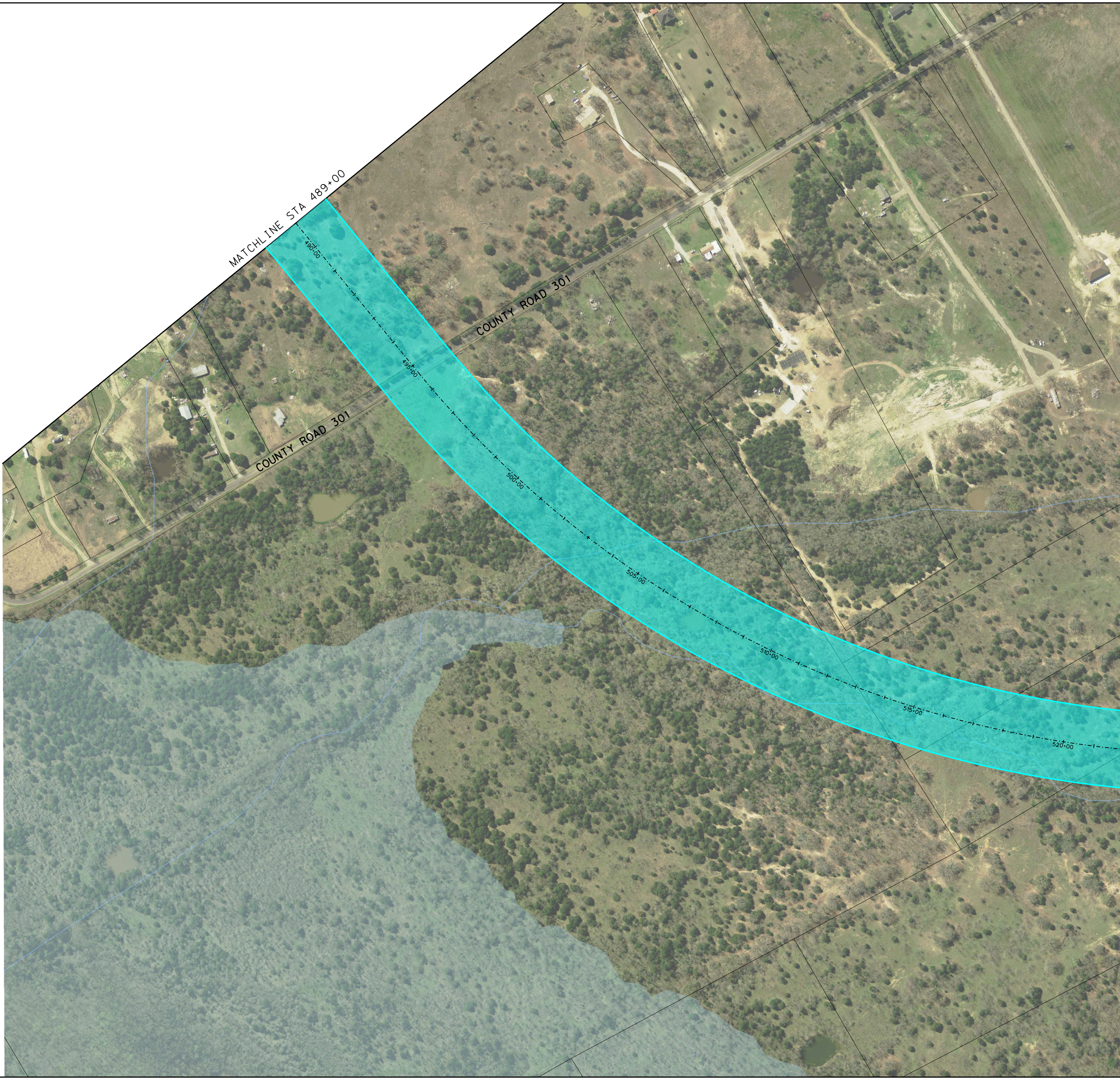
MATCHLINE STA 489+00
490+00
495+00
500+00
505+00
510+00
515+00
520+00
COUNTY ROAD 301
COUNTY ROAD 301

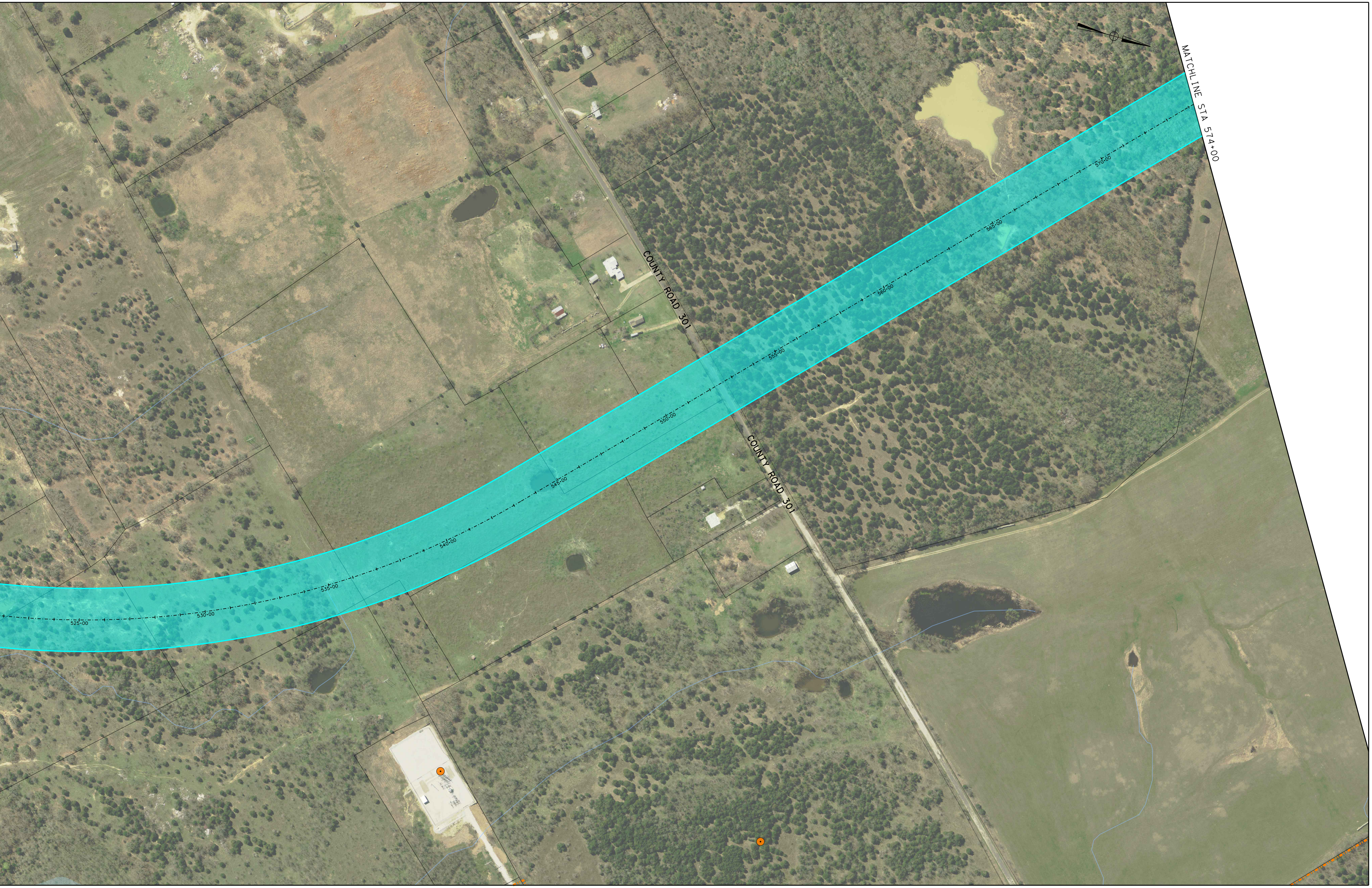
MATCHLINE STA 574+00
570+00
565+00
560+00
555+00
550+00
545+00
540+00
535+00
530+00
525+00
COUNTY ROAD 301
COUNTY ROAD 301