ROLL 1 OF 5

© 2018

Texas Department of Transportation
DALLAS DISTRICT
MOHAMED K. BUR, P.E. - DALLAS DISTRICT ENGINEER

STATE HIGHWAY 34 FEASIBILITY STUDY - KAUFMAN COUNTY
ORANGE CORRIDOR LAYOUT

CSJ: 0173-04-056	
CORRIDOR LENGTH	14.86 MILES
FUNCTIONAL CLASSIFICATION	MULTI LANE RURAL HIGHWAY
DESIGN SPEED (RURAL)	70 MPH (60 MPH MIN)
DESIGN SPEED (URBAN)	45 MPH

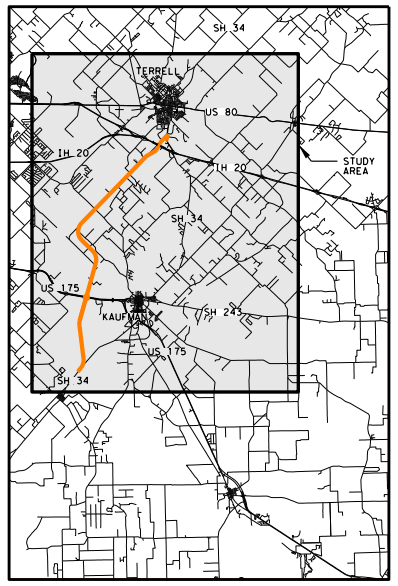
SH 34
TERRELL
US 80
IH 20
IH 20
STUDY AREA
SH 34
US 175
KAUFMAN
SH 243
175
SH 34

LOCATION MAP
N.T.S.

0 100 200 300 400

LEGEND

- ◆ ADMINISTRATIVE BUILDINGS
- ▲ AIRPORT
- ▲ CEMETERY
- ● CHURCH
- ● HAZMAT SITE
- ⬟ HISTORIC BRIDGES BY AGE
- ✦ HISTORIC SITE
- H HOSPITAL
- M MUSEUM
- ⬟ ELECTRICAL/COMM. TOWER
- ◆ QUARRY
- ⚑ SCHOOL
- ⬟ WATER TOWER
- ■ WATER TREATMENT PLANT
- ● WATER WELL
- ▬ CEMETERY
- ▬ LAND USED FOR FARMING
- ▬ LANDFILL
- ▬ PARK
- ─ STREAMS
- ─ MAJOR HIGHWAYS
- ▪▪▪ KAUFMAN CITY LIMITS
- ▪▪▪ OAK RIDGE CITY LIMITS
- ▪▪▪ POST OAK BEND CITY LIMITS
- ▪▪▪ TERRELL CITY LIMITS
- ▬ FLOODPLAIN
- ▬ IH-20 BRIDGE (BY OTHERS)

PRELIMINARY
SUBJECT TO CHANGE

FEASIBILITY STUDY PREPARED BY OR UNDER
THE DIRECT SUPERVISION OF:

NAME	P.E. NUMBER
PHILIP WAYNE ULLMAN, PE	71426
KEVIN THOMAS HOWLETT, PE	95000

6/22/2018
DATE

DOCUMENT IS FOR REVIEW ONLY AND IS NOT INTENDED FOR CONSTRUCTION, BIDDING, OR PERMIT PURPOSES.

RPS
5810 Tennyson, Suite 280
Plano, Texas, 75024
T 972.202.4242
Texas PE Firm Reg. #F-929

© 2018 by Texas Department of Transportation;
(512)416-2055; all rights reserved

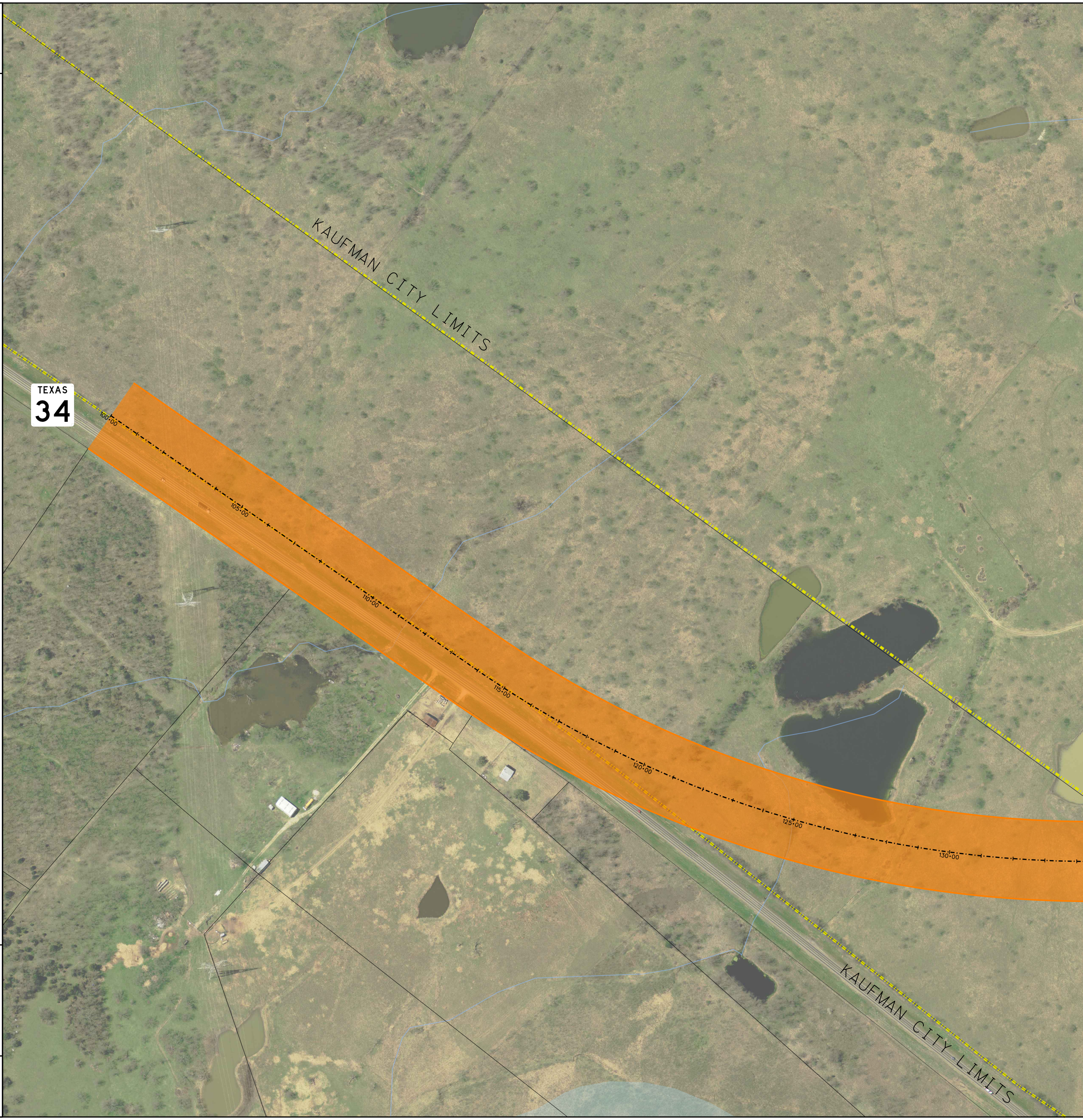
KAUFMAN CITY LIMITS
TEXAS 34
100+00
105+00
110+00
115+00
120+00
125+00
130+00
KAUFMAN CITY LIMITS

6/22/2018 4:51:36 PM
\\pla-tp-wafs-01\plano_Projects\007656_SH 34 Feasibility Study 36-7IDP5028 WA 1\07.00 CADD\13-Reference Files\CSJ_017304056_ROLL_Orange Alignment_1.dgn

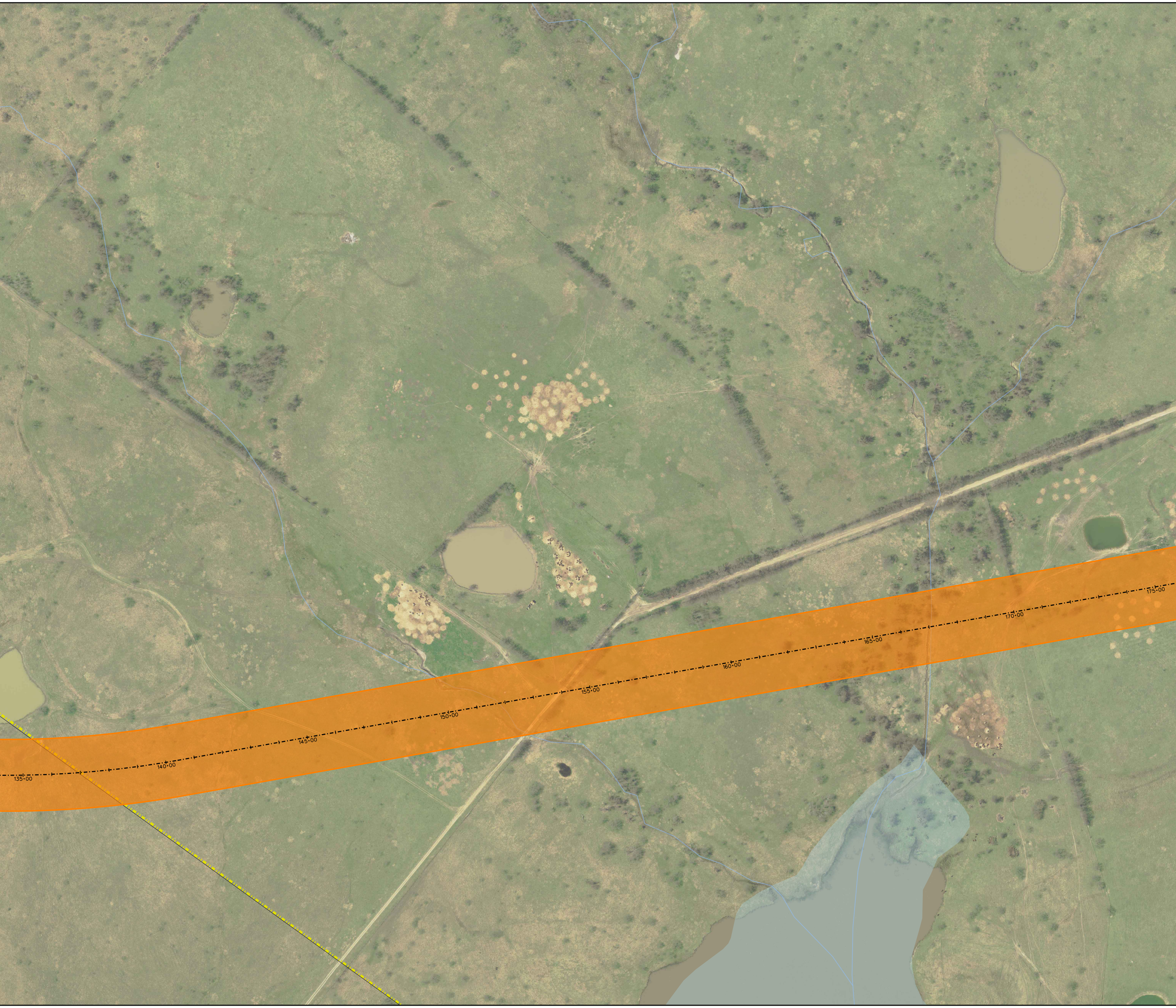
135+00
140+00
145+00
150+00
155+00
160+00
165+00
170+00
175+00

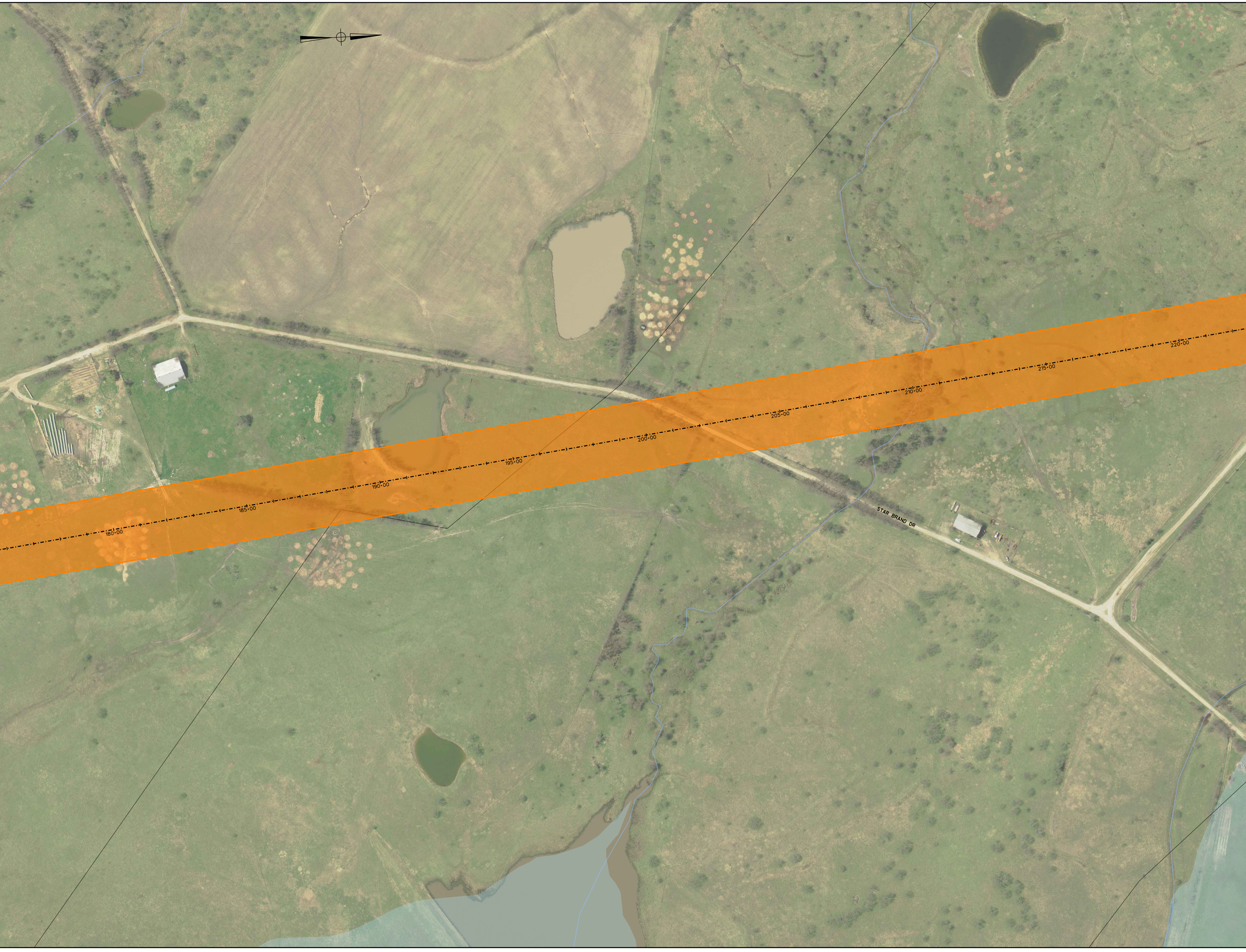
180+00
185+00
190+00
195+00
200+00
205+00
210+00
215+00
220+00
STAR BRAND DR

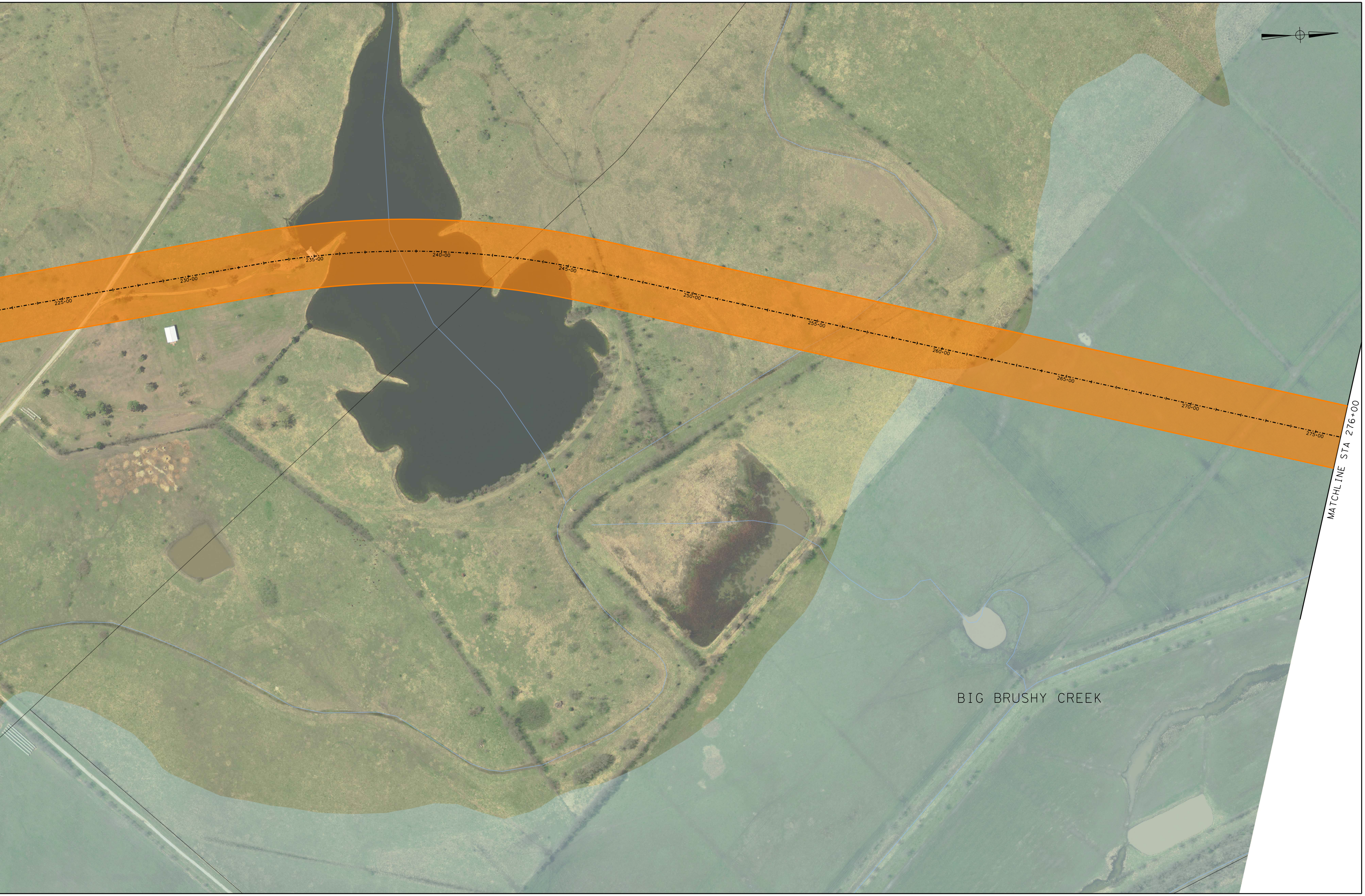
225+00
230+00
235+00
240+00
245+00
250+00
255+00
260+00
265+00
270+00
275+00
MATCHLINE STA 276+00
BIG BRUSHY CREEK