ROLL 2 OF 5

© 2018

Texas Department of Transportation
DALLAS DISTRICT
MOHAMED K. BUR, P.E. - DALLAS DISTRICT ENGINEER

STATE HIGHWAY 34 FEASIBILITY STUDY - KAUFMAN COUNTY
ORANGE CORRIDOR LAYOUT

CSJ: 0173-04-056	
CORRIDOR LENGTH	14.86 MILES
FUNCTIONAL CLASSIFICATION	MULTI LANE RURAL HIGHWAY
DESIGN SPEED (RURAL)	70 MPH (60 MPH MIN)
DESIGN SPEED (URBAN)	45 MPH

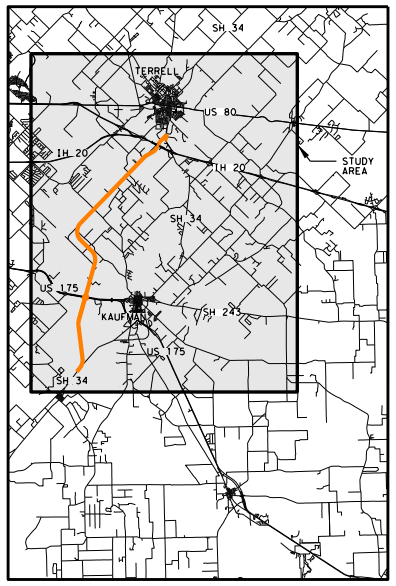
SH 34
TERRELL
US 80
IH 20
IH 20
STUDY AREA
SH 34
US 175
KAUFMAN
SH 243
US 175
SH 34

LOCATION MAP
N.T.S.

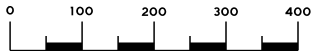
0
100
200
300
400

LEGEND

- ◆ ADMINISTRATIVE BUILDINGS
- ▲ AIRPORT
- ▲ CEMETERY
- ● CHURCH
- ● HAZMAT SITE
- ⬟ HISTORIC BRIDGES BY AGE
- ✦ HISTORIC SITE
- H HOSPITAL
- M MUSEUM
- ⬟ ELECTRICAL/COMM. TOWER
- ◆ QUARRY
- ⚑ SCHOOL
- ⬟ WATER TOWER
- ■ WATER TREATMENT PLANT
- ⊙ WATER WELL
- ▬ CEMETERY
- ▬ LAND USED FOR FARMING
- ▬ LANDFILL
- ▬ PARK
- ─ STREAMS
- ─ MAJOR HIGHWAYS
- ····· KAUFMAN CITY LIMITS
- ····· OAK RIDGE CITY LIMITS
- ····· POST OAK BEND CITY LIMITS
- ····· TERRELL CITY LIMITS
- ▬ FLOODPLAIN
- ▬ IH-20 BRIDGE (BY OTHERS)

PRELIMINARY
SUBJECT TO CHANGE

FEASIBILITY STUDY PREPARED BY OR UNDER THE DIRECT SUPERVISION OF:

NAME	P.E. NUMBER
PHILIP WAYNE ULLMAN, PE	71426
KEVIN THOMAS HOWLETT, PE	95000

DATE: 6/22/2018

DOCUMENT IS FOR REVIEW ONLY AND IS NOT INTENDED FOR CONSTRUCTION, BIDDING, OR PERMIT PURPOSES.

RPS
5810 Tennyson, Suite 280
Plano, Texas, 75024
T 972.202.4242
Texas PE Firm Reg. #F-929

© 2018 by Texas Department of Transportation;
(512)416-2055; all rights reserved

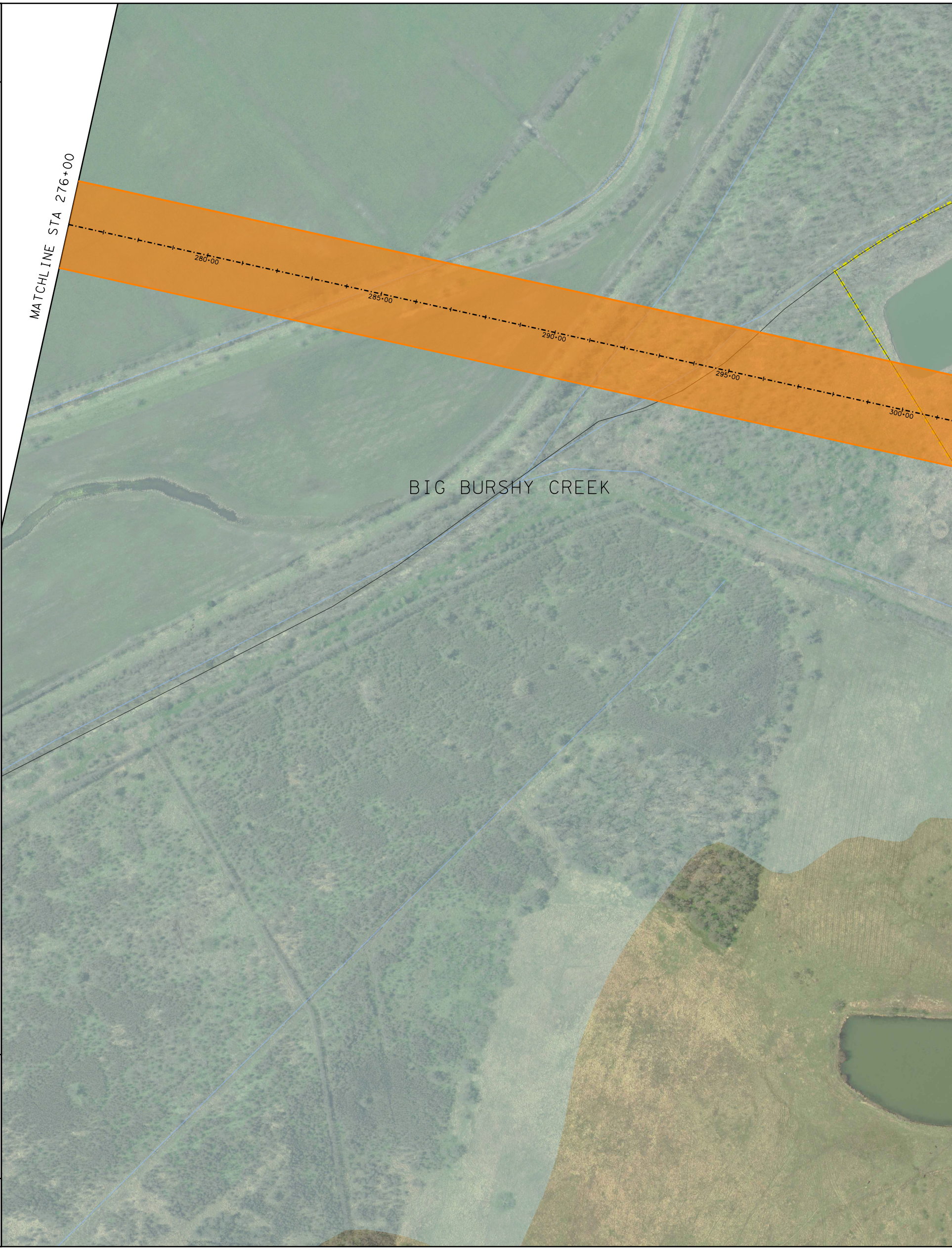
MATCHLINE STA 276+00
280+00
285+00
290+00
295+00
300+00
BIG BURSHY CREEK

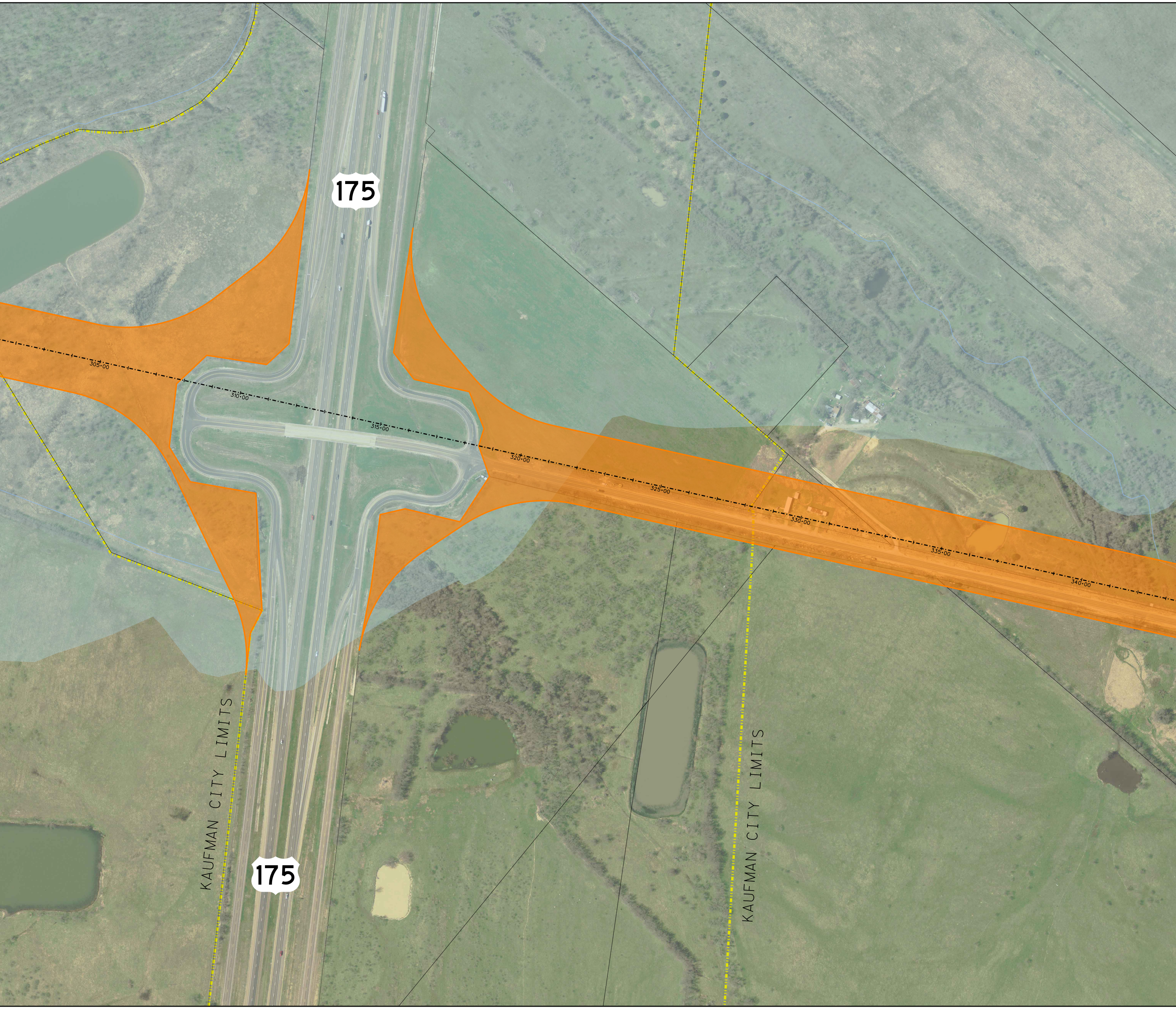
175
305+00
310+00
315+00
320+00
325+00
330+00
335+00
340+00
KAUFMAN CITY LIMITS
KAUFMAN CITY LIMITS
175

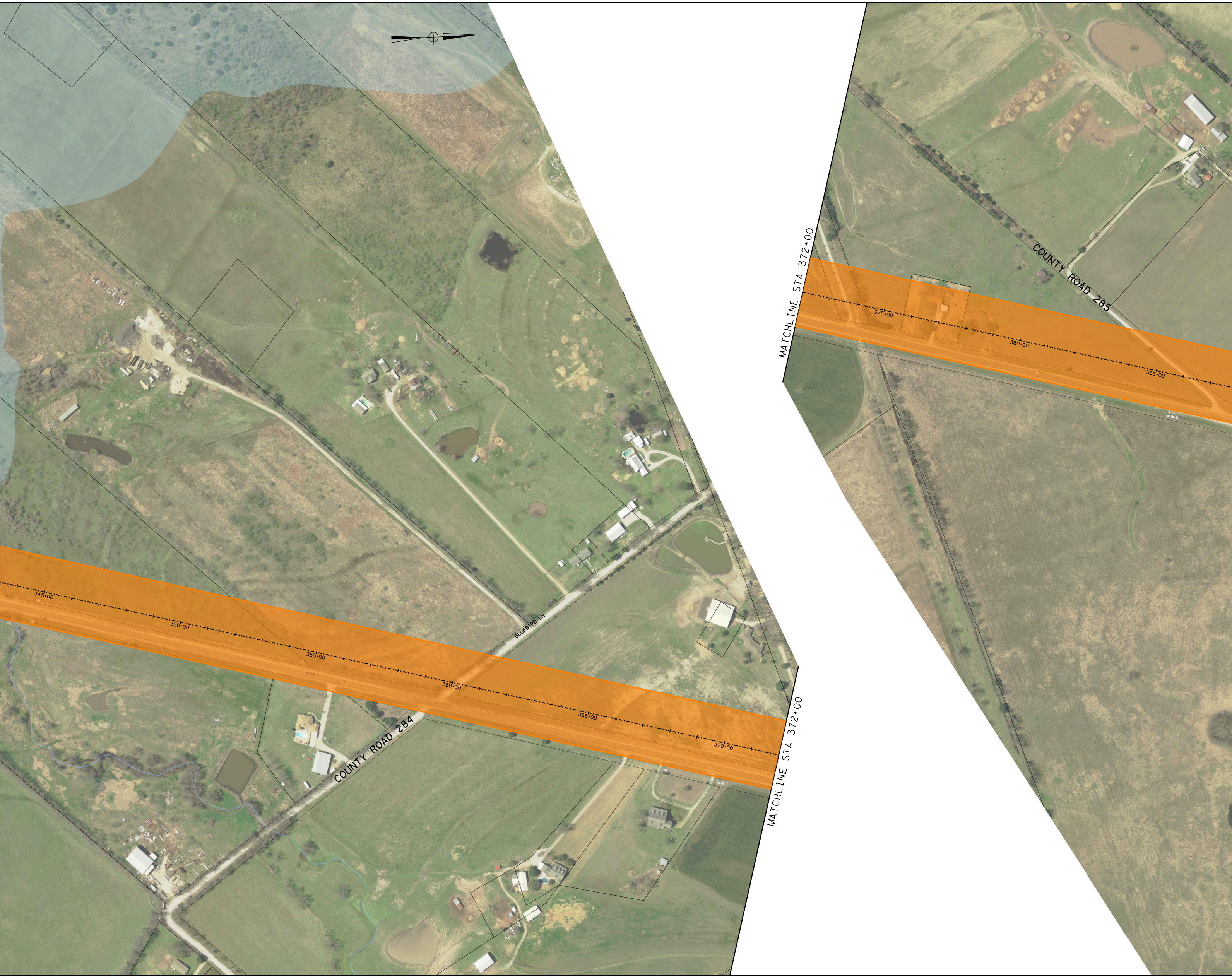
345+00
350+00
355+00
360+00
365+00
370+00
BLUEBIRD LN
COUNTY ROAD 284
MATCHLINE STA 372+00
MATCHLINE STA 372+00
375+00
380+00
385+00
COUNTY ROAD 285

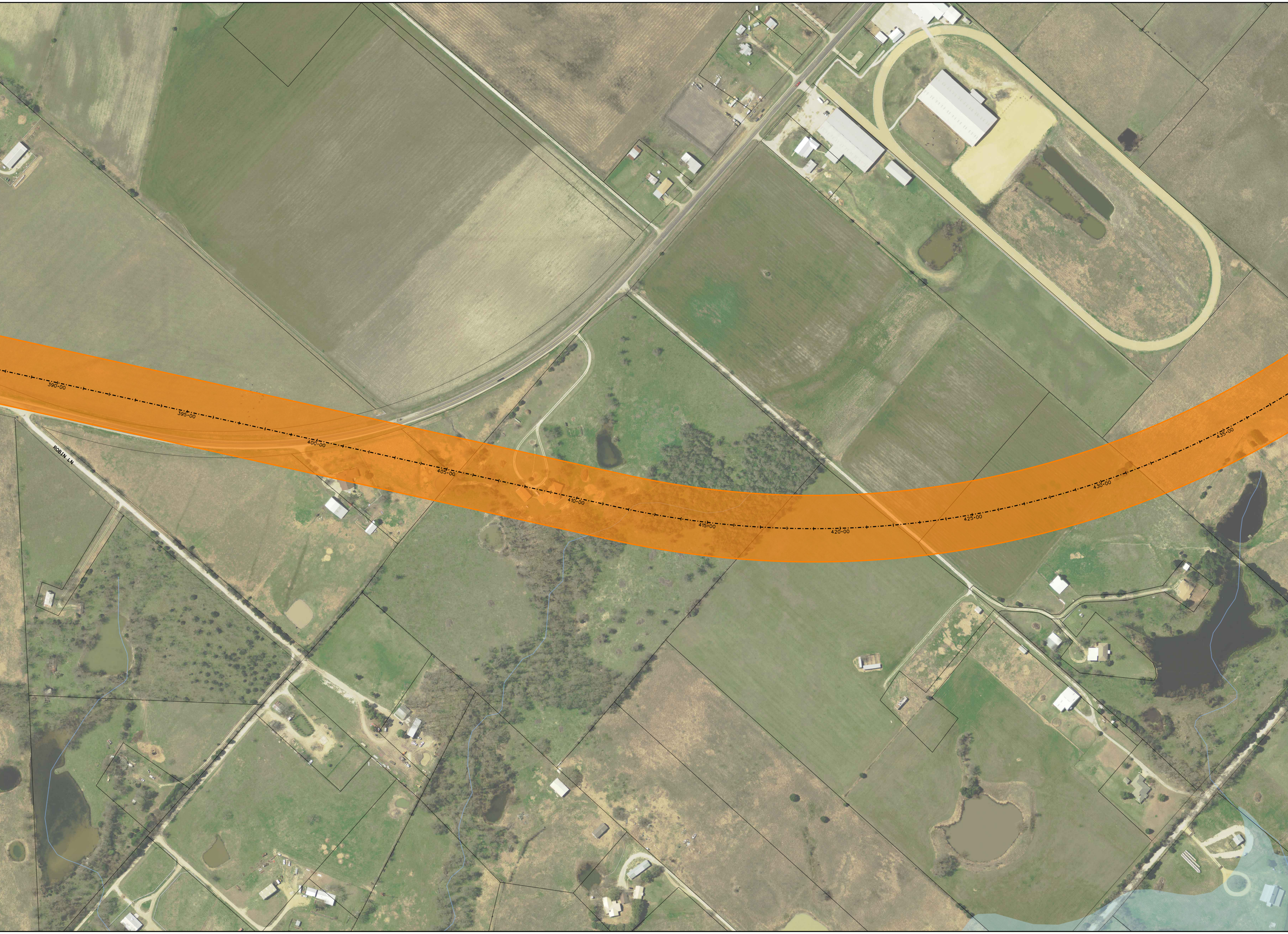
390+00
395+00
400+00
405+00
410+00
415+00
420+00
425+00
430+00
435+00
ROBIN LN


MATCHLINE STA 454+00
450+00
445+00
440+00
COUNTY ROAD 283