ROLL 5 OF 5

6/25/2018 2:11:11 PM
L:_Projects\007656_SH 34 Feasibility Study 36-7IDP5028 WA 1\07.00 CADD\13-Reference Files\CSJ_017304056_ROLL_Orange Alignment_5.dgn

© 2018

Texas Department of Transportation

DALLAS DISTRICT
MOHAMED K. BUR, P.E. - DALLAS DISTRICT ENGINEER

STATE HIGHWAY 34 FEASIBILITY STUDY - KAUFMAN COUNTY

ORANGE CORRIDOR LAYOUT

CSJ: 0173-04-056	
CORRIDOR LENGTH	14.86 MILES
FUNCTIONAL CLASSIFICATION	MULTI LANE RURAL HIGHWAY
DESIGN SPEED (RURAL)	70 MPH (60 MPH MIN)
DESIGN SPEED (URBAN)	45 MPH

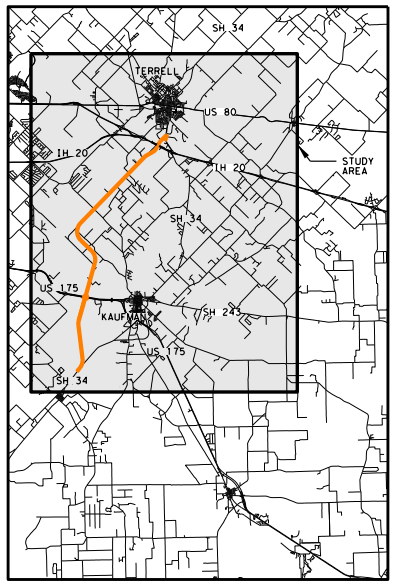
SH 34
TERRELL
US 80
IH 20
IH 20
STUDY AREA
SH 34
175
KAUFMAN
SH 243
US 175
SH 34

LOCATION MAP

N.T.S.

0 100 200 300 400

LEGEND

◆	ADMINISTRATIVE BUILDINGS
▲	AIRPORT
▲	CEMETERY
●	CHURCH
⊙	HAZMAT SITE
⬟	HISTORIC BRIDGES BY AGE
✦	HISTORIC SITE
H	HOSPITAL
M	MUSEUM
⬟	ELECTRICAL/COMM. TOWER
◆	QUARRY
⚑	SCHOOL
⬟	WATER TOWER
■	WATER TREATMENT PLANT
⊙	WATER WELL
▬	CEMETERY
▬	LAND USED FOR FARMING
▬	LANDFILL
▬	PARK
─	STREAMS
─	MAJOR HIGHWAYS
┅	KAUFMAN CITY LIMITS
┅	OAK RIDGE CITY LIMITS
┅	POST OAK BEND CITY LIMITS
┅	TERRELL CITY LIMITS
▬	FLOODPLAIN
▬	IH-20 BRIDGE (BY OTHERS)

PRELIMINARY
SUBJECT TO CHANGE

FEASIBILITY STUDY PREPARED BY OR UNDER THE DIRECT SUPERVISION OF:

NAME	P.E. NUMBER
PHILIP WAYNE ULLMAN, PE	71426
KEVIN THOMAS HOWLETT, PE	95000

DATE: 6/25/2018

DOCUMENT IS FOR REVIEW ONLY AND IS NOT INTENDED FOR CONSTRUCTION, BIDDING, OR PERMIT PURPOSES.

RPS
5810 Tennyson, Suite 280
Plano, Texas, 75024
T 972.202.4242
Texas PE Firm Reg. #F-929

© 2018 by Texas Department of Transportation; (512)416-2055; all rights reserved

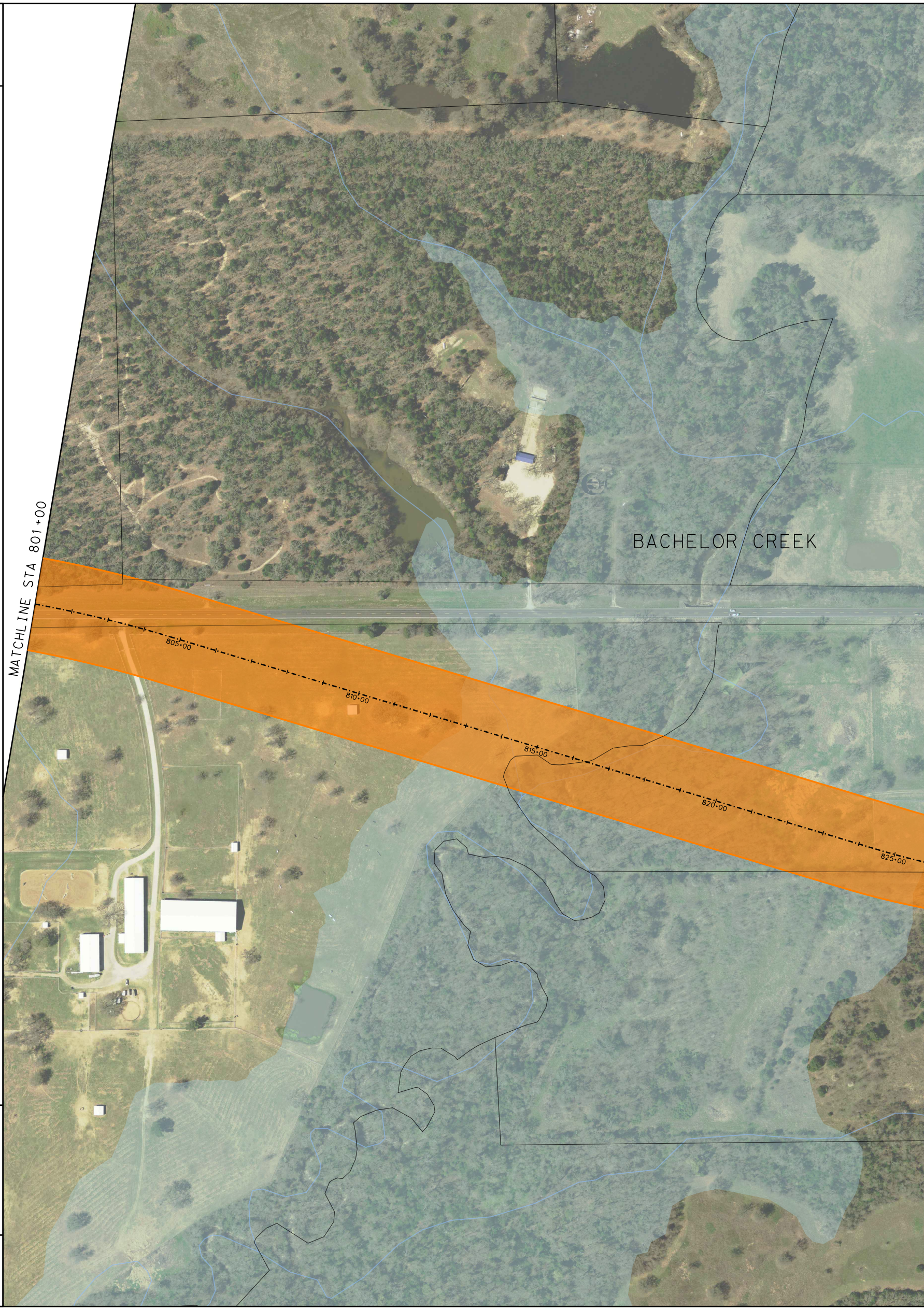
MATCHLINE STA 801+00
805+00
810+00
815+00
820+00
825+00
BACHELOR CREEK

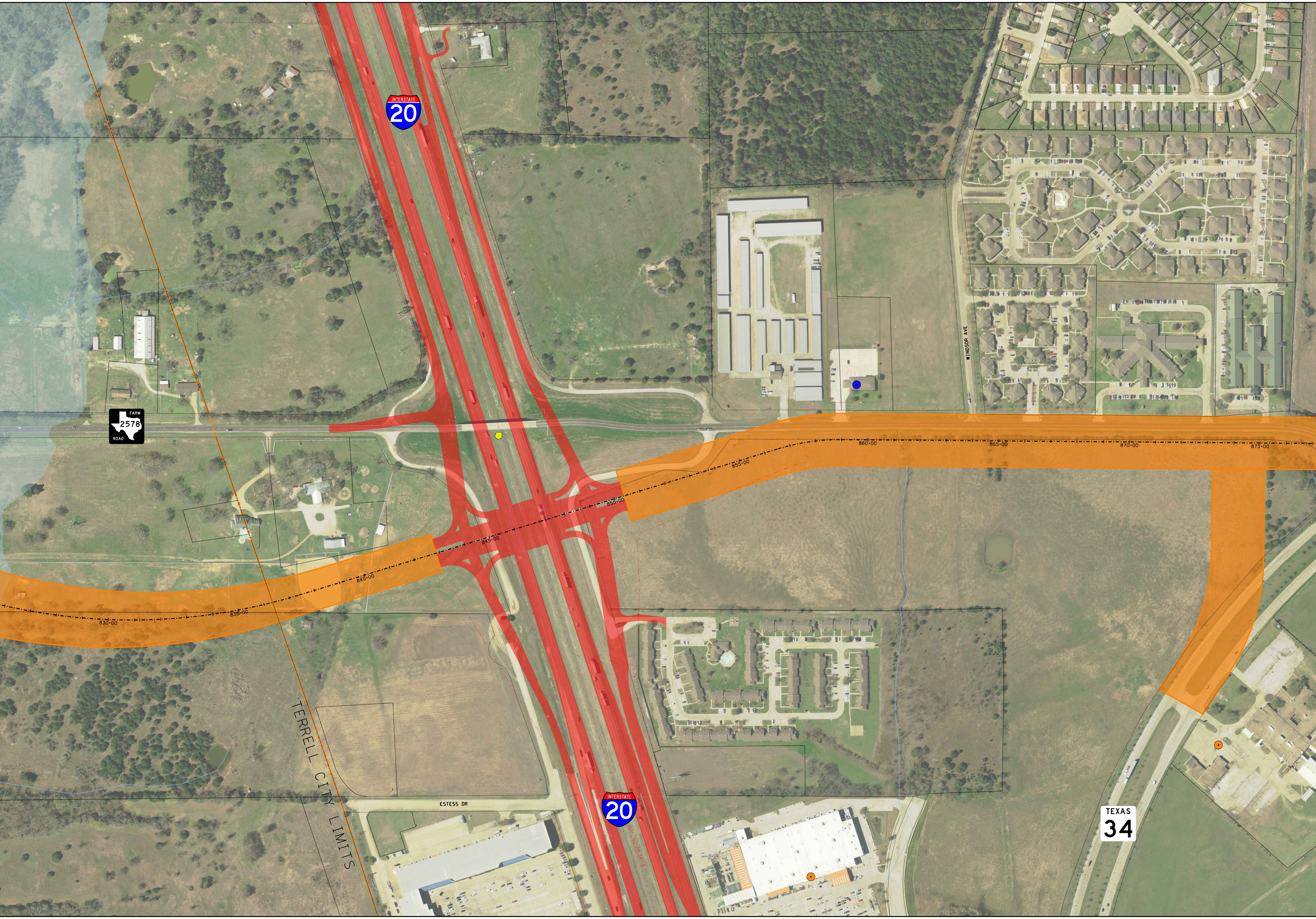
INTERSTATE 20
FARM 2578 ROAD
WINDSOR AVE
830+00
835+00
840+00
845+00
850+00
855+00
860+00
865+00
870+00
875+00
TERRELL CITY LIMITS
ESTESS DR
INTERSTATE 20
TEXAS 34

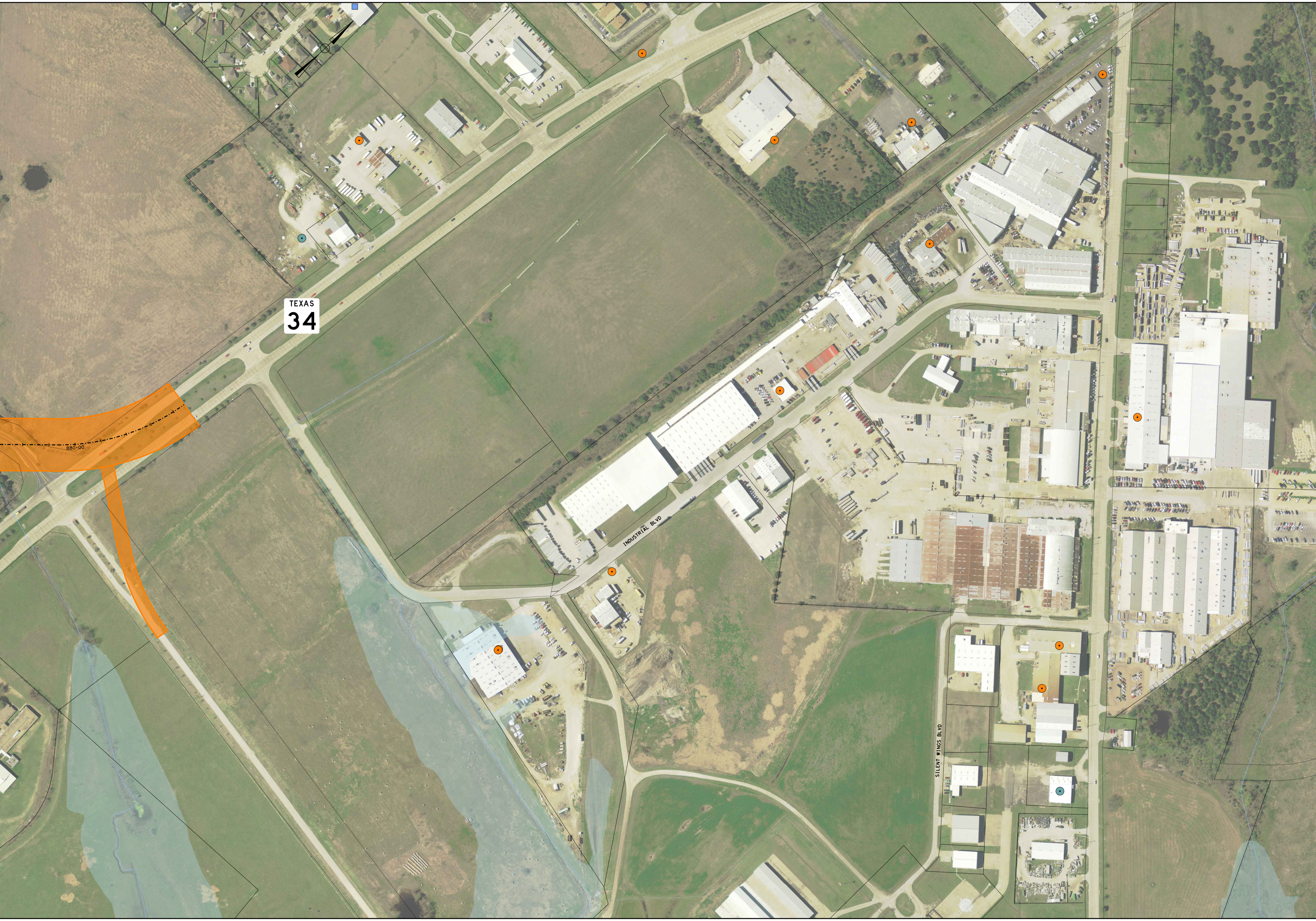
TEXAS
34
880+00
INDUSTRIAL BLVD
SILENT WINGS BLVD

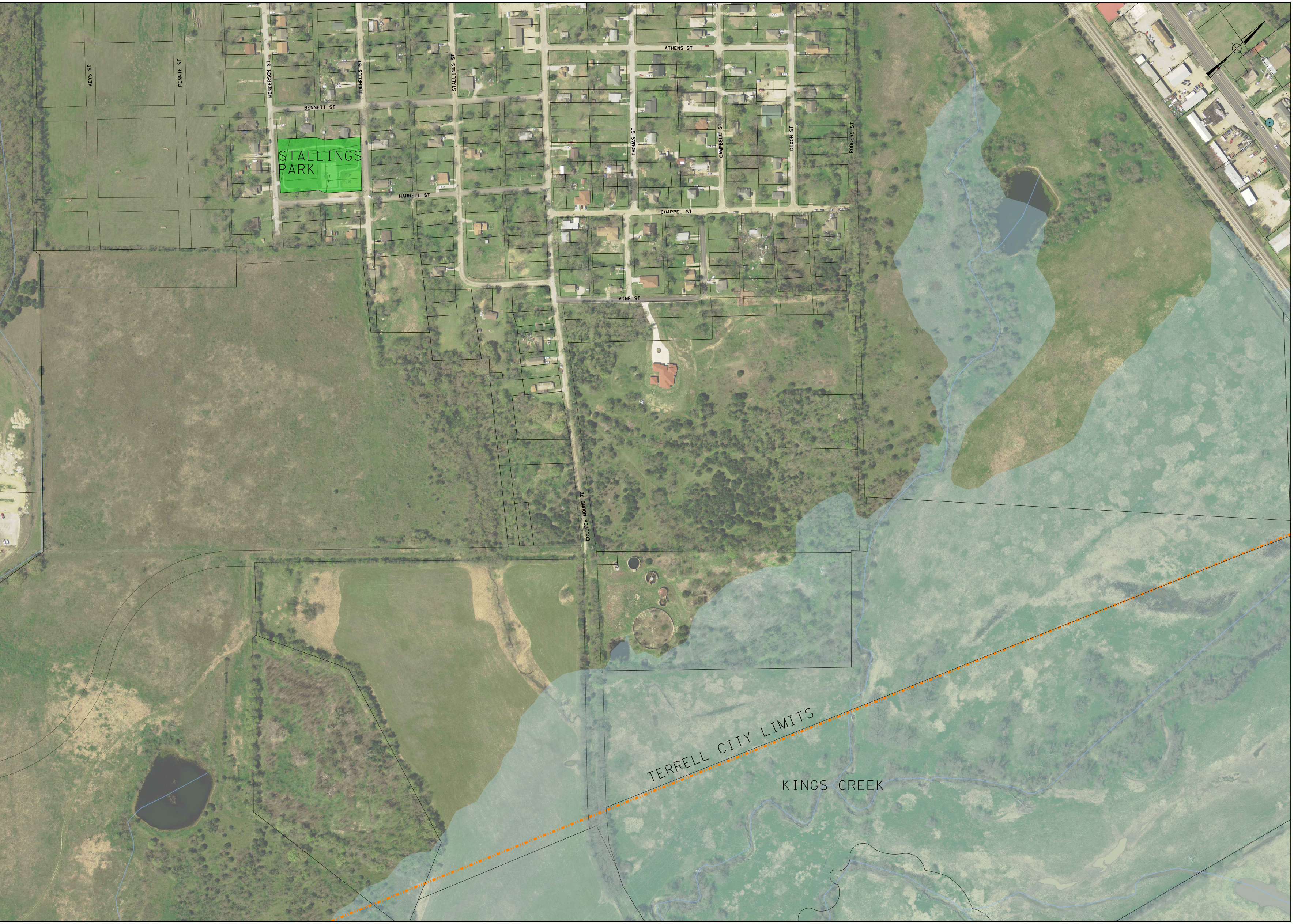
KEYS ST
PENNIE ST
HENDERSON ST
RUNNELLS ST
STALLINGS ST
ATHENS ST
BENNETT ST
THOMAS ST
CAMPBELL ST
DIXON ST
ROGERS ST
STALLINGS PARK
HARRELL ST
CHAPPEL ST
VINE ST
COLLEGE MOUND RD
TERRELL CITY LIMITS
KINGS CREEK