ROLL 1 OF 3

© 2018

Texas Department of Transportation
DALLAS DISTRICT
MOHAMED K. BUR, P.E. - DALLAS DISTRICT ENGINEER

STATE HIGHWAY 34 FEASIBILITY STUDY - KAUFMAN COUNTY
PURPLE CORRIDOR LAYOUT

CSJ: 0173-04-056	
CORRIDOR LENGTH	9.66 MILES
FUNCTIONAL CLASSIFICATION	MULTI LANE RURAL HIGHWAY
DESIGN SPEED (RURAL)	70 MPH (60 MPH MIN)
DESIGN SPEED (URBAN)	45 MPH

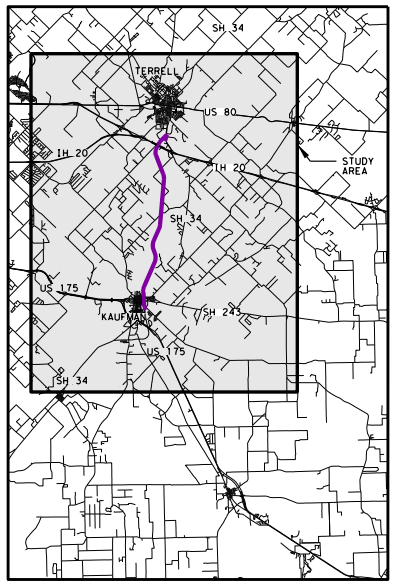
SH 34
TERRELL
US 80
IH 20
IH 20
STUDY AREA
SH 34
US 175
KAUFMAN
SH 243
US 175
SH 34

LOCATION MAP
N.T.S.

0
100
200
300
400

LEGEND

◆ ADMINISTRATIVE BUILDINGS
▲ AIRPORT
▲ CEMETERY
● CHURCH
● HAZMAT SITE
⬟ HISTORIC BRIDGES BY AGE
✦ HISTORIC SITE
H HOSPITAL
M MUSEUM
⬟ ELECTRICAL/COMM. TOWER
◆ QUARRY
⚑ SCHOOL
⬟ WATER TOWER
■ WATER TREATMENT PLANT
● WATER WELL
▬ CEMETERY
▬ LAND USED FOR FARMING
▬ LANDFILL
▬ PARK
— STREAMS
— MAJOR HIGHWAYS
▪▪▪▪ KAUFMAN CITY LIMITS
▪▪▪▪ OAK RIDGE CITY LIMITS
▪▪▪▪ POST OAK BEND CITY LIMITS
▪▪▪▪ TERRELL CITY LIMITS
▬ FLOODPLAIN
▬ IH-20 BRIDGE (BY OTHERS)

PRELIMINARY
SUBJECT TO CHANGE

FEASIBILITY STUDY PREPARED BY OR UNDER
THE DIRECT SUPERVISION OF:

NAME	P.E. NUMBER
PHILIP WAYNE ULLMAN, PE	71426
KEVIN THOMAS HOWLETT, PE	95000

DATE: 6/25/2018

DOCUMENT IS FOR REVIEW ONLY AND IS NOT INTENDED FOR CONSTRUCTION, BIDDING, OR PERMIT PURPOSES.

RPS
5810 Tennyson, Suite 280
Plano, Texas, 75024
T 972.202.4242
Texas PE Firm Reg. #F-929

© 2018 by Texas Department of Transportation;
(512)416-2055; all rights reserved

6/25/2018 2:23:03 PM
L:_Projects\007656_SH 34 Feasibility Study 36-7IDP5028 WA 1\07.00 CADD\13-Reference Files\CSJ_017304056_ROLL_Purple Alignment_1.dgn

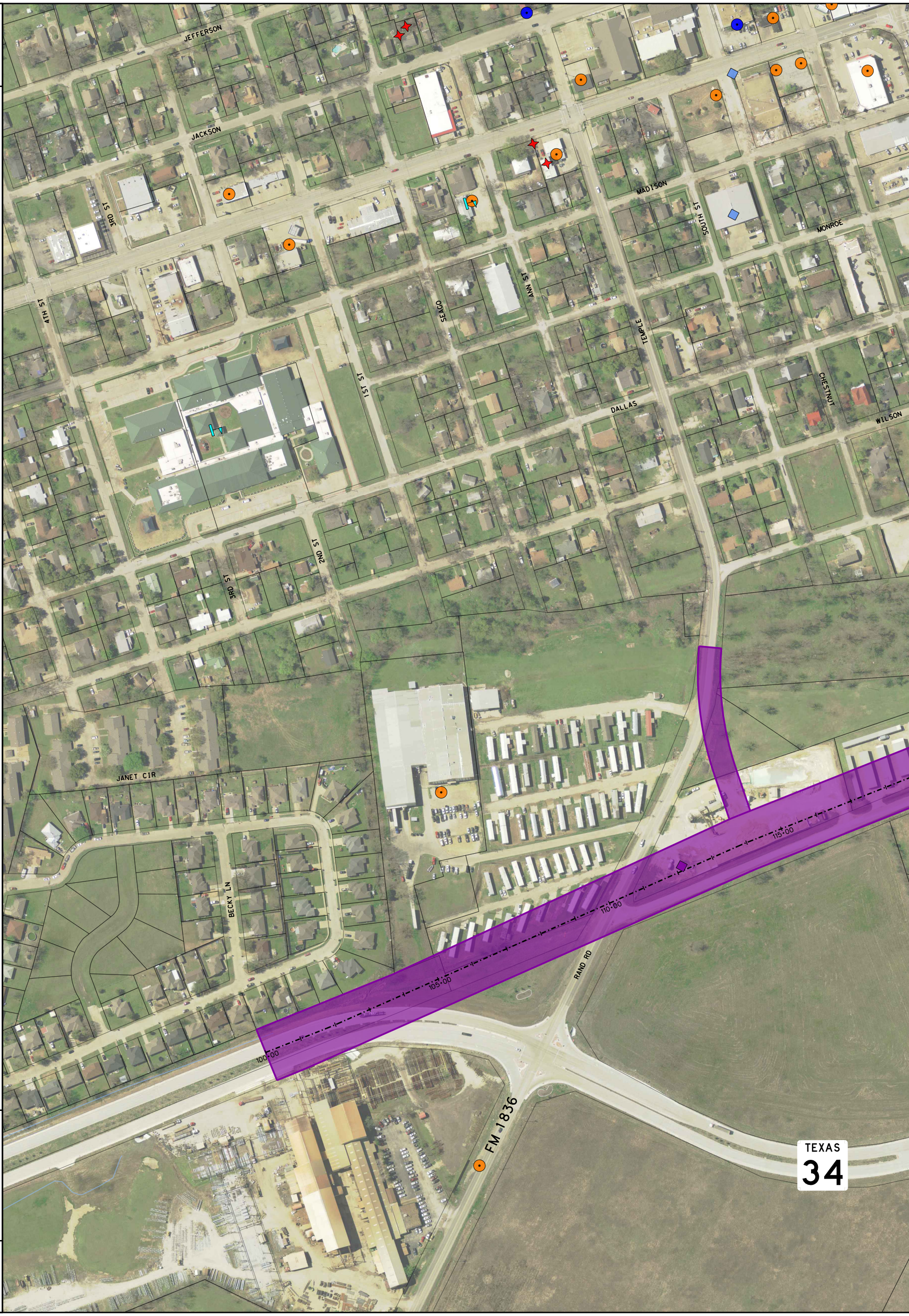
JEFFERSON
JACKSON
MADISON
MONROE
3RD ST
SOUTH ST
4TH ST
ANN ST
SEAGO
TEMPLE
1ST ST
DALLAS
CHESTNUT
WILSON
2ND ST
3RD ST
JANET CIR
BECKY LN
RAND RD
FM 1836
100+00
105+00
110+00
115+00
TEXAS 34

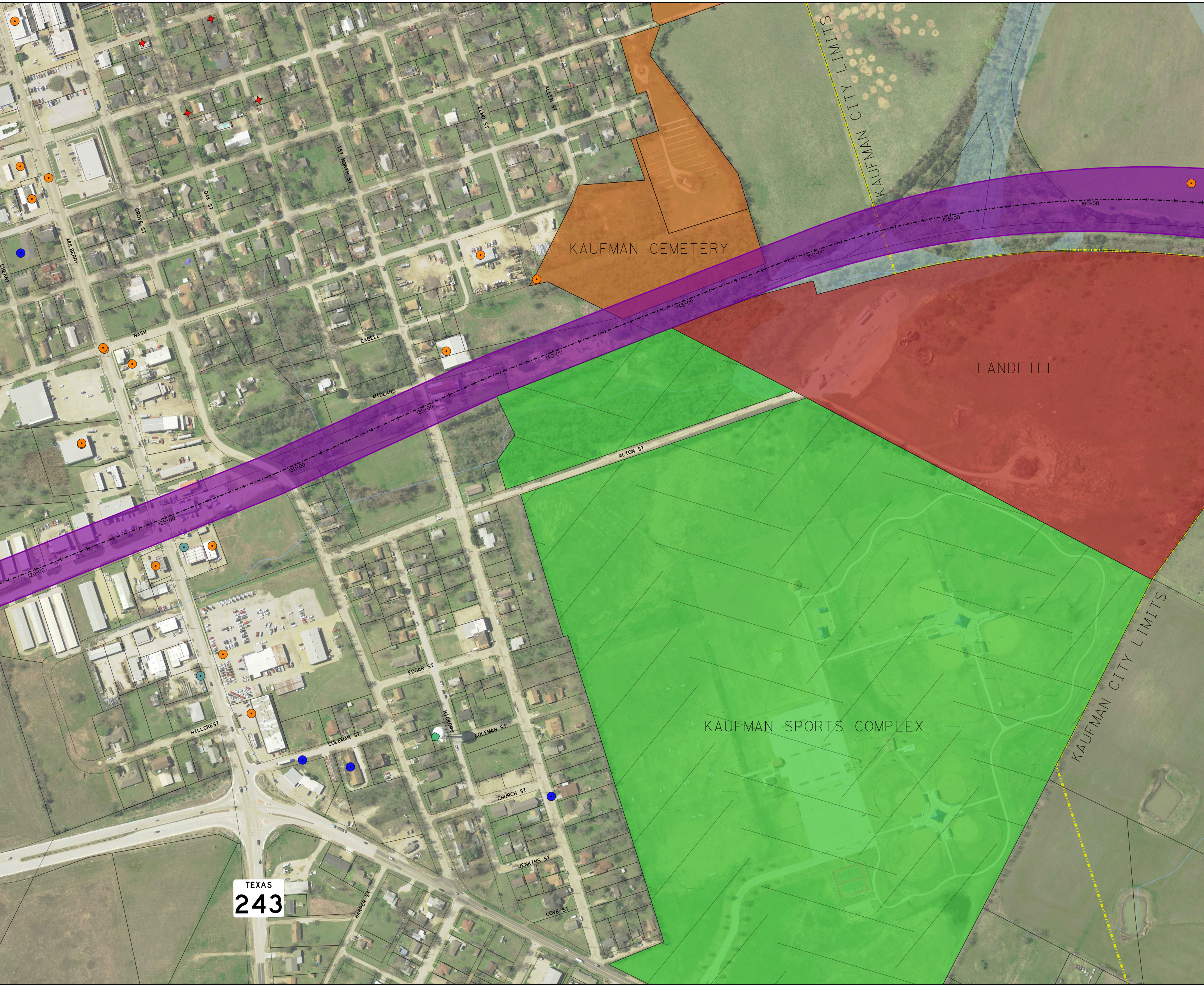
KAUFMAN CEMETERY
KAUFMAN CITY LIMITS
LANDFILL
KAUFMAN SPORTS COMPLEX
KAUFMAN CITY LIMITS
CHERRY
MULBERRY
GROVE ST
OAK ST
1ST NORTH ST
ELMO ST
ALLEN ST
NASH
CABELL
MIDLAND
ALTON ST
EDGAR ST
HICKORY
COLEMAN ST
COLEMAN ST
HILLCREST
CHURCH ST
JENKINS ST
HARPER ST
LOVE ST
TEXAS
243
120+00
125+00
130+00
135+00
140+00
145+00
150+00
155+00
160+00

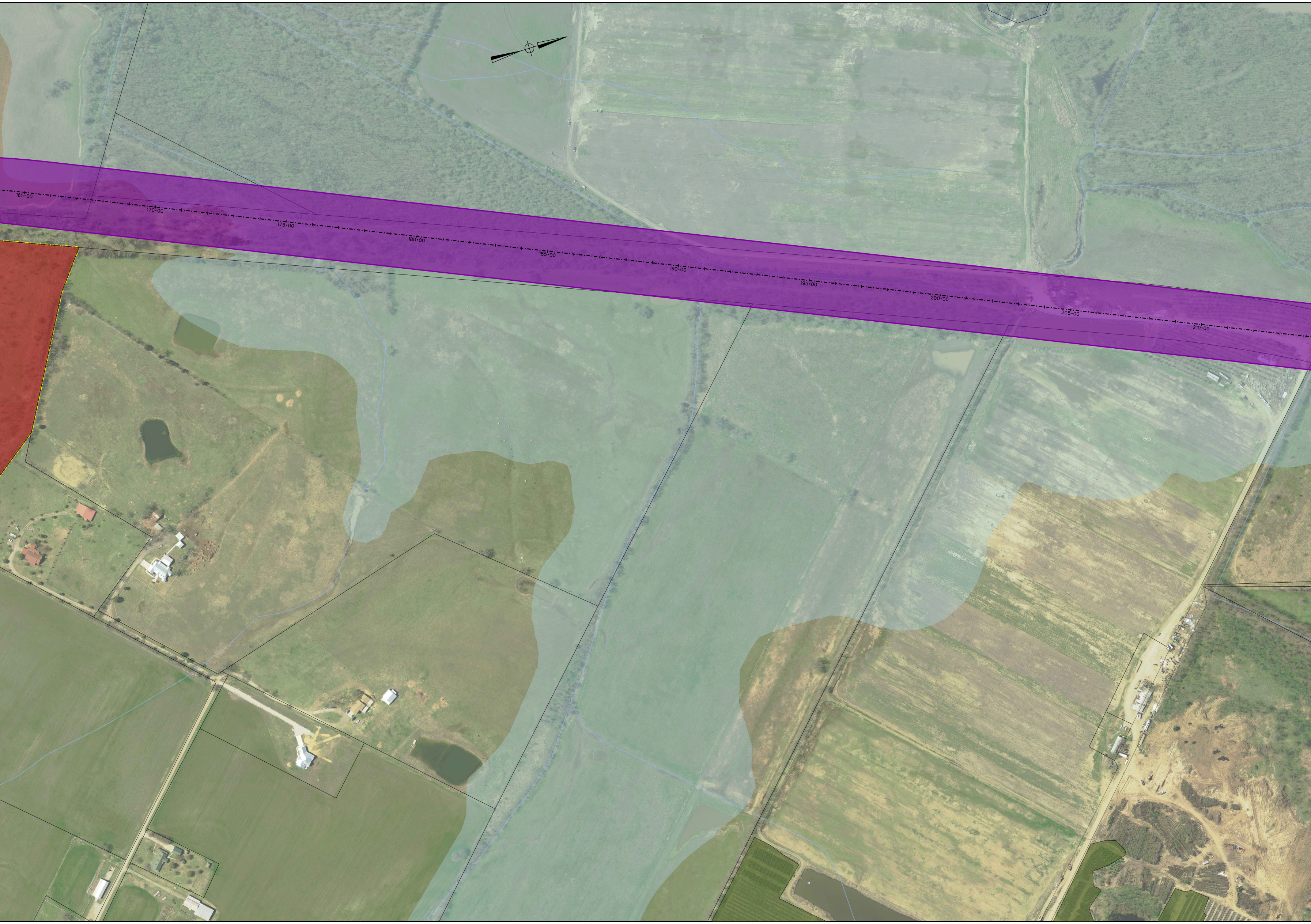
165+00
170+00
175+00
180+00
185+00
190+00
195+00
200+00
205+00
210+00

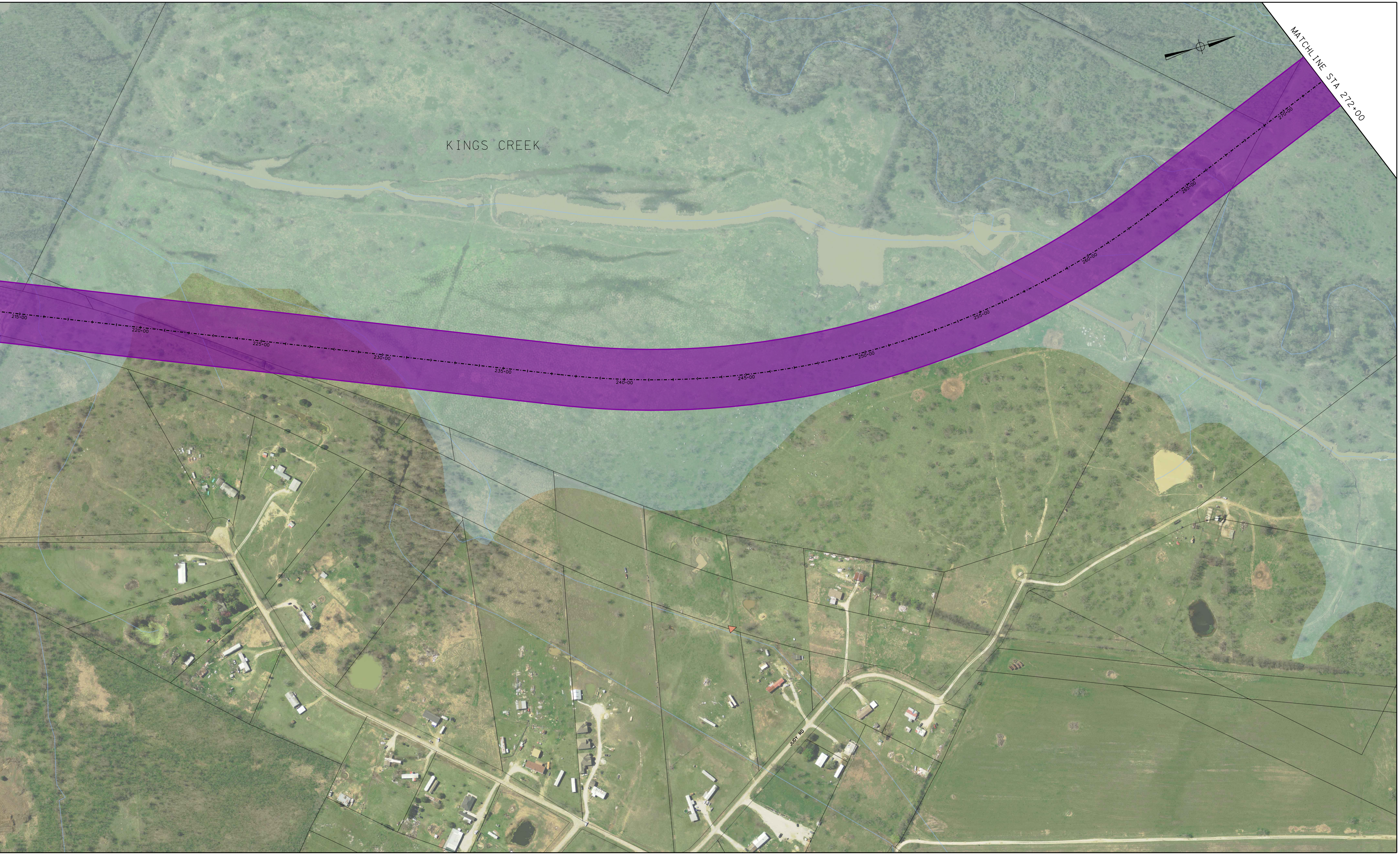
MATCHLINE STA 272+00
KINGS CREEK
215+00
220+00
225+00
230+00
235+00
240+00
245+00
250+00
255+00
260+00
265+00
270+00
JUDY RD