ROLL 2 OF 3

6/25/2018 2:38:15 PM
L:_Projects\007656_SH 34 Feasibility Study 36-7IDP5028 WA 1\07.00 CADD\13-Reference Files\CSJ_017304056_ROLL_Yellow Alignment_2.dgn

© 2018
Texas Department of Transportation
DALLAS DISTRICT
MOHAMED K. BUR, P.E. - DALLAS DISTRICT ENGINEER

STATE HIGHWAY 34 FEASIBILITY STUDY - KAUFMAN COUNTY
YELLOW CORRIDOR LAYOUT

CSJ: 0173-04-056	
CORRIDOR LENGTH	9.34 MILES
FUNCTIONAL CLASSIFICATION	MULTI LANE RURAL HIGHWAY
DESIGN SPEED (RURAL)	70 MPH (60 MPH MIN)
DESIGN SPEED (URBAN)	45 MPH

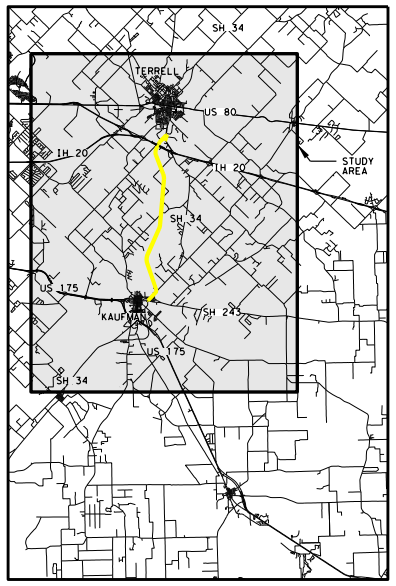
SH 34
TERRELL
US 80
IH 20
IH 20
STUDY AREA
SH 34
US 175
KAUFMAN
SH 243
US 175
SH 34

LOCATION MAP
N.T.S.

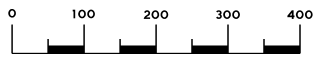
0
100
200
300
400

LEGEND

◆	ADMINISTRATIVE BUILDINGS
▲	AIRPORT
▲	CEMETERY
●	CHURCH
⊙	HAZMAT SITE
⬟	HISTORIC BRIDGES BY AGE
✦	HISTORIC SITE
H	HOSPITAL
M	MUSEUM
⬟	ELECTRICAL/COMM. TOWER
◆	QUARRY
⚑	SCHOOL
⬟	WATER TOWER
■	WATER TREATMENT PLANT
⊙	WATER WELL
▬	CEMETERY
▬	LAND USED FOR FARMING
▬	LANDFILL
▬	PARK
─	STREAMS
─	MAJOR HIGHWAYS
┅	KAUFMAN CITY LIMITS
┅	OAK RIDGE CITY LIMITS
┅	POST OAK BEND CITY LIMITS
┅	TERRELL CITY LIMITS
▬	FLOODPLAIN
▬	IH-20 BRIDGE (BY OTHERS)

PRELIMINARY
SUBJECT TO CHANGE

FEASIBILITY STUDY PREPARED BY OR UNDER THE DIRECT SUPERVISION OF:

NAME	P.E. NUMBER
PHILIP WAYNE ULLMAN, PE	71426
KEVIN THOMAS HOWLETT, PE	95000

6/25/2018
DATE

DOCUMENT IS FOR REVIEW ONLY AND IS NOT INTENDED FOR CONSTRUCTION, BIDDING, OR PERMIT PURPOSES.

RPS
5810 Tennyson, Suite 280
Plano, Texas, 75024
T 972.202.4242
Texas PE Firm Reg. #F-929

© 2018 by Texas Department of Transportation; (512)416-2055; all rights reserved

MATCHLINE STA 247+00

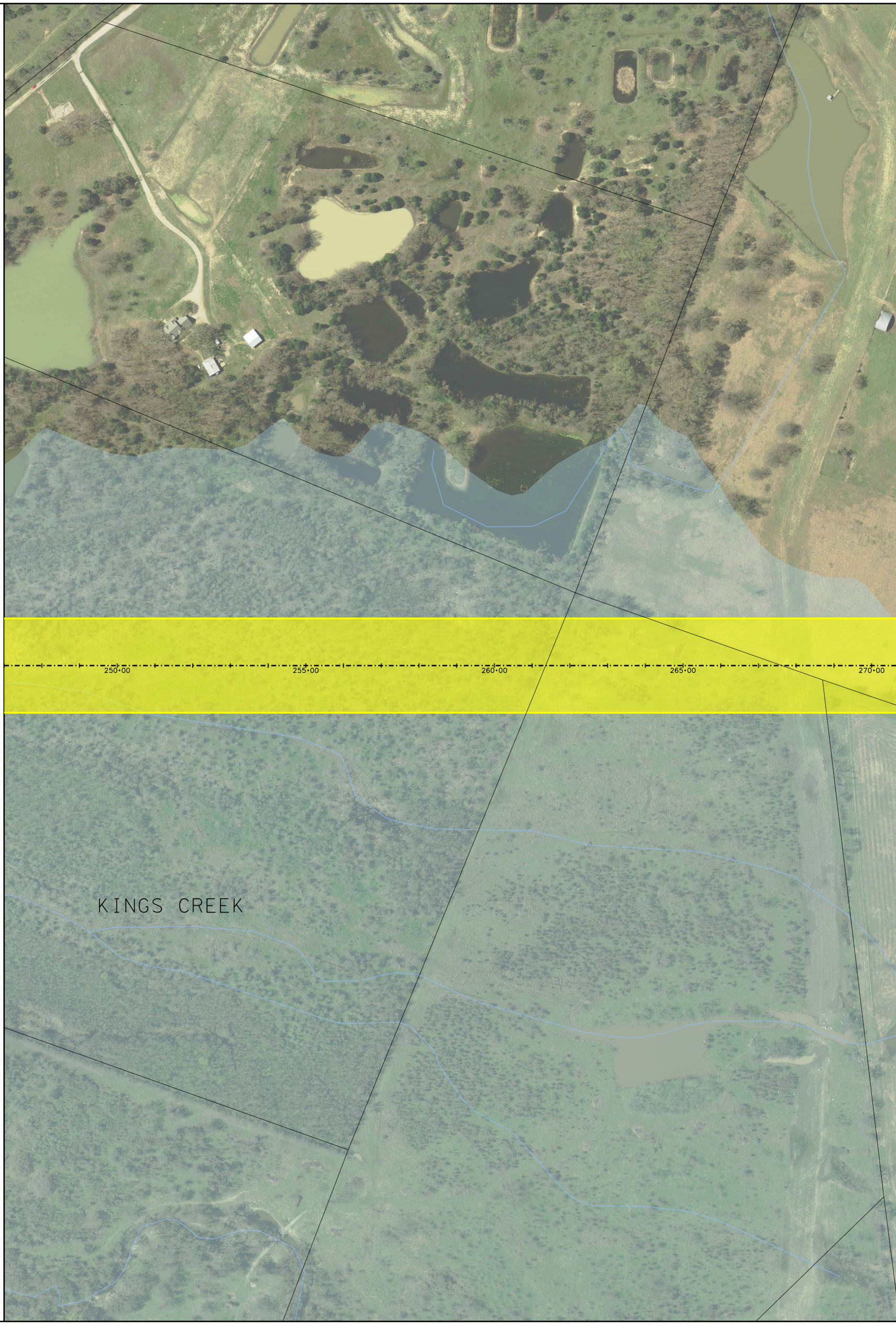
250+00
255+00
260+00
265+00
270+00
KINGS CREEK

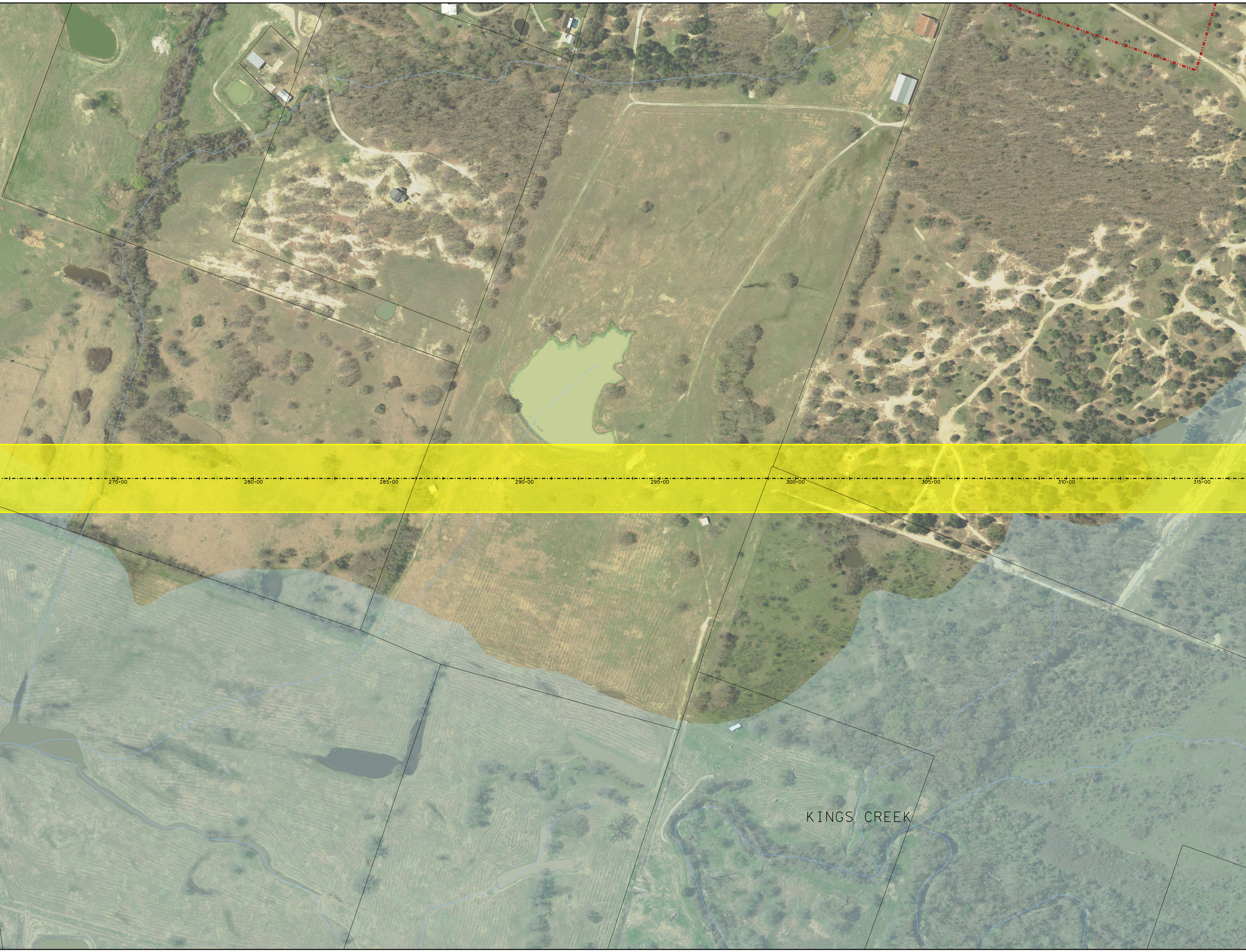
275+00
280+00
285+00
290+00
295+00
300+00
305+00
310+00
315+00
KINGS CREEK

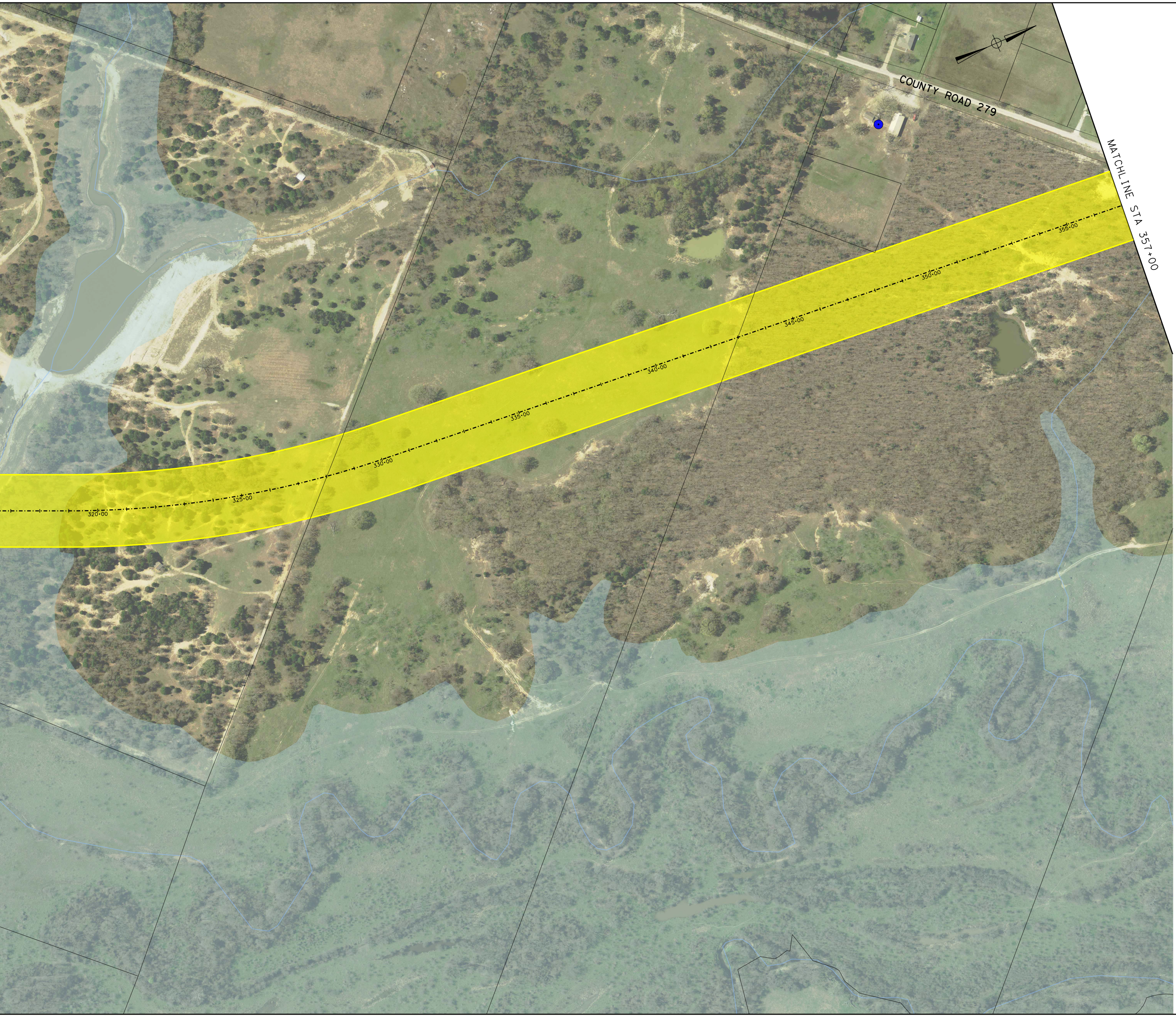
COUNTY ROAD 279
MATCHLINE STA 357+00
320+00
325+00
330+00
335+00
340+00
345+00
350+00
355+00

MATCHLINE STA 357+00

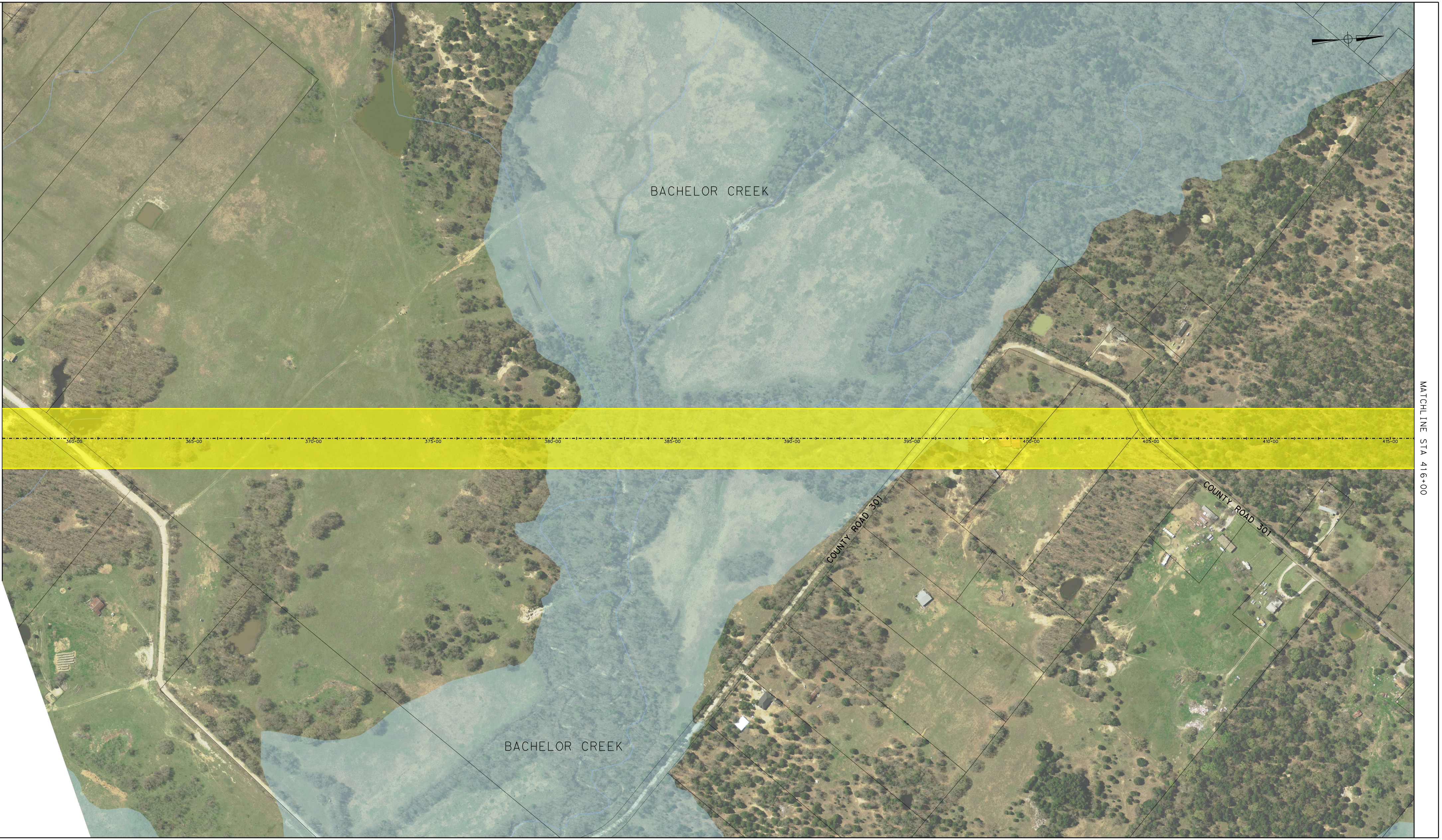
BACHELOR CREEK
BACHELOR CREEK
COUNTY ROAD 301
COUNTY ROAD 301
360+00
365+00
370+00
375+00
380+00
385+00
390+00
395+00
400+00
405+00
410+00
415+00

MATCHLINE STA 416+00