Texas Department of Transportation
DALLAS DISTRICT
MO BUR, P.E. - DISTRICT ENGINEER

US 380 FEASIBILITY STUDY
COLLIN COUNTY, TEXAS
CSJ: 0135-02-059
0135-03-048
0135-04-032
0135-05-026
0135-11-022

RECOMMENDED ALIGNMENT
MAY 2019
ROLL 2 OF 6

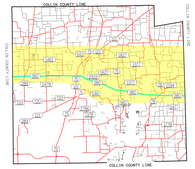

LOCATION MAP

NOT TO SCALE

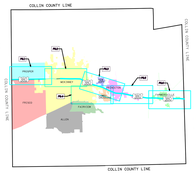

ROLL MAP LOCATION

NOT TO SCALE

LEGEND

ALTERNATIVE ROUTES
- RECOMMENDED ALIGNMENT

DEVELOPMENT STATUS
- APPROVED ZONING
- ACTIVE
- APPROVED
- BUILDING PERMIT ISSUED
- PLATS FILED
- UNDATED PLANNED DEVELOPMENT

ENVIRONMENTAL CONSTRAINTS
- PARK
- CEMETERY
- CLOSED LANDFILL
- ACTIVE LANDFILL
- 100 Year Flood Plain
- Regulatory Floodway
- COE BOUNDARY

TRANSPORTATION ROUTES
- US HIGHWAY
- STATE HIGHWAY
- RAILROAD

ADDITIONAL LOCATIONS OF INTEREST
- POLICE STATION
- FIRE STATION
- HOSPITAL
- AIRPORT
- SCHOOL
- GOLF COURSE

- CITY LIMITS
- UTILITIES

N

0 250 500 1000
SCALE
HORIZONTAL SCALE (FT)

PRELIMINARY, SUBJECT TO CHANGE BASED ON FURTHER DEVELOPMENTS RESULTING FROM PUBLIC INPUT AND TECHNICAL REVIEW.

NOT INTENDED FOR CONSTRUCTION, BIDDING OR PERMIT PURPOSES.

DATE APPROVED | DATE SUBMITTED

SCHEMATIC PREPARED BY:
BMCS ENGINEERING, INC.
REGISTRATION NUMBER F-845

JOSHUA RYAN ROBERTSON | 115996
NAME | P.E. NUMBER
XX-XX-2018
DATE
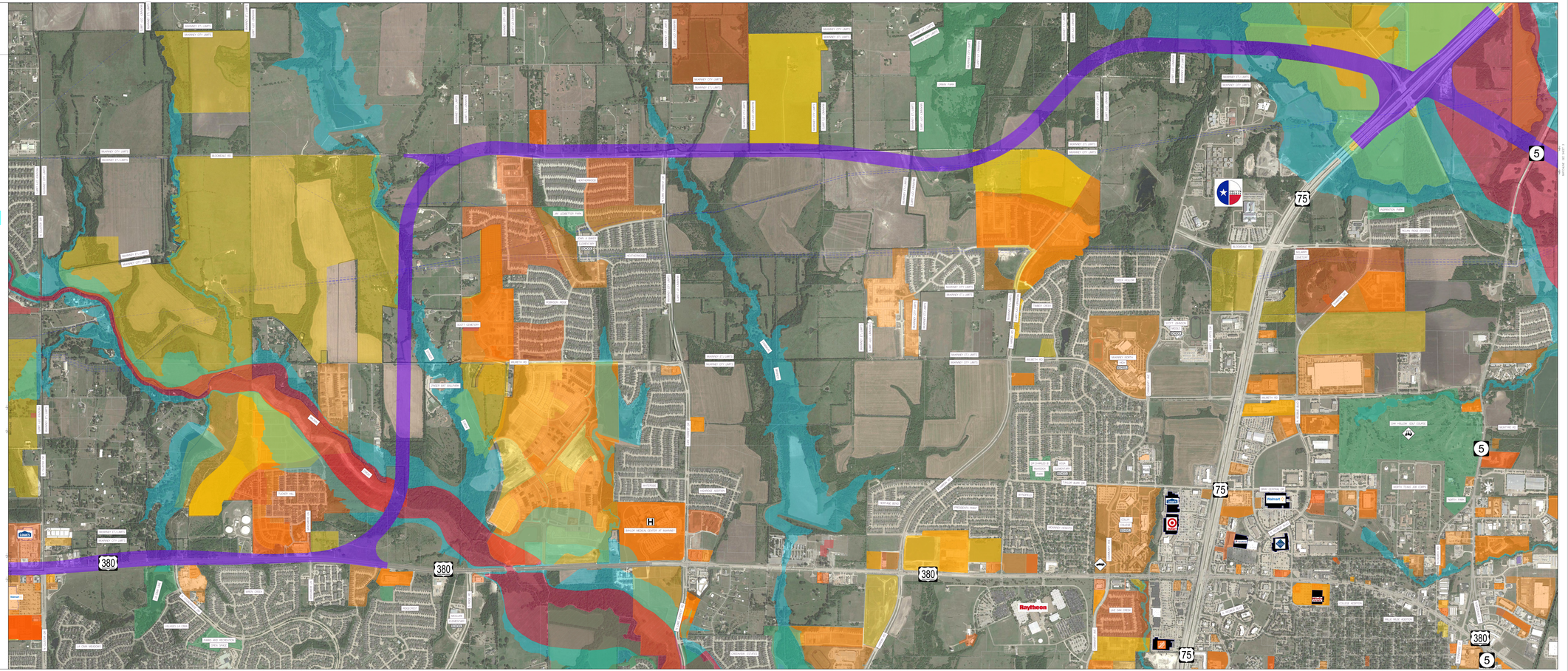
15950 N. DALLAS PKWY.
SUITE 730, 75248
ENGINEERING FIRM F-845