



Public Meeting

FM 1385

From US 380 to FM 455

Thursday, June 16, 2022

Denton County, Texas





Inform the public of project status and present recommendations.

Describe the project so the public can determine how they may be affected.

Offer the public an opportunity to provide input.

Develop a record of public participation.



Websites

- **www.keepitmovingdallas.com/**
Under “Public Hearings/Meetings.”
- **www.keepitmovingdallas.com/FM1385**
Direct site link to the posted materials.



FM 1385 PROJECT LIMITS:

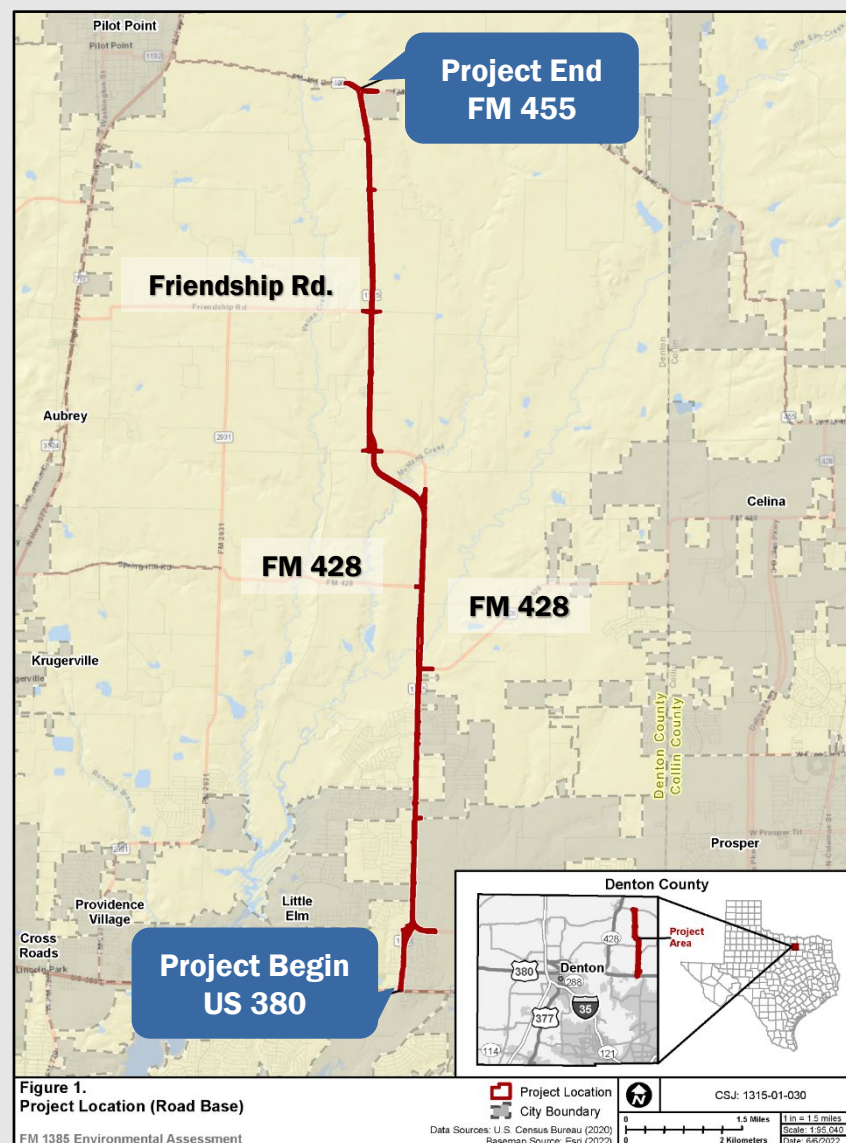
From US 380
to
FM 455

PROJECT LENGTH:

Approximately 12.03 miles

COUNTY:

Denton





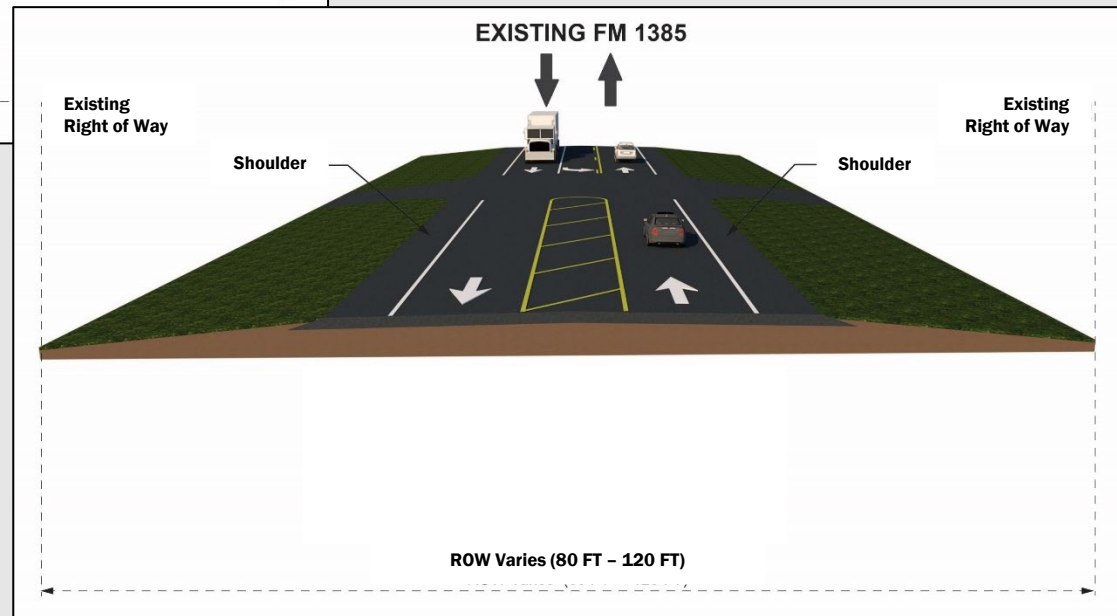
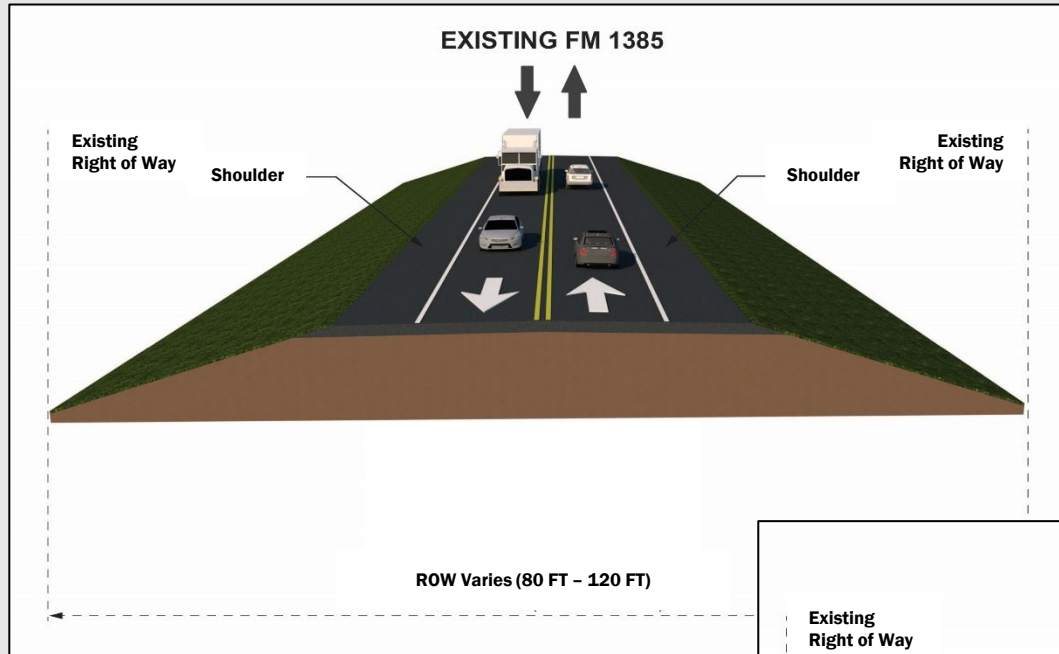
Project Purpose:

The proposed project's purpose is to improve mobility and bring the roadway up to current design standards. The overall goal is to provide a facility that will accommodate future traffic and improve safety with additional lanes and reconstructed intersections at FM 1385 and Mustang Road and at FM 1385 and Gee Road/Fishtrap Road.

Project Need:

The proposed project is needed to meet future travel demands stemming from projected population growth and traffic volumes.

Existing Roadway Typical Section





The proposed FM 1385 would be reconstructed and widened from a 2-lane rural to a 4 to 6-lane urban divided roadway with sidewalks/shared use paths from US 380 to FM 455.

The project would include:

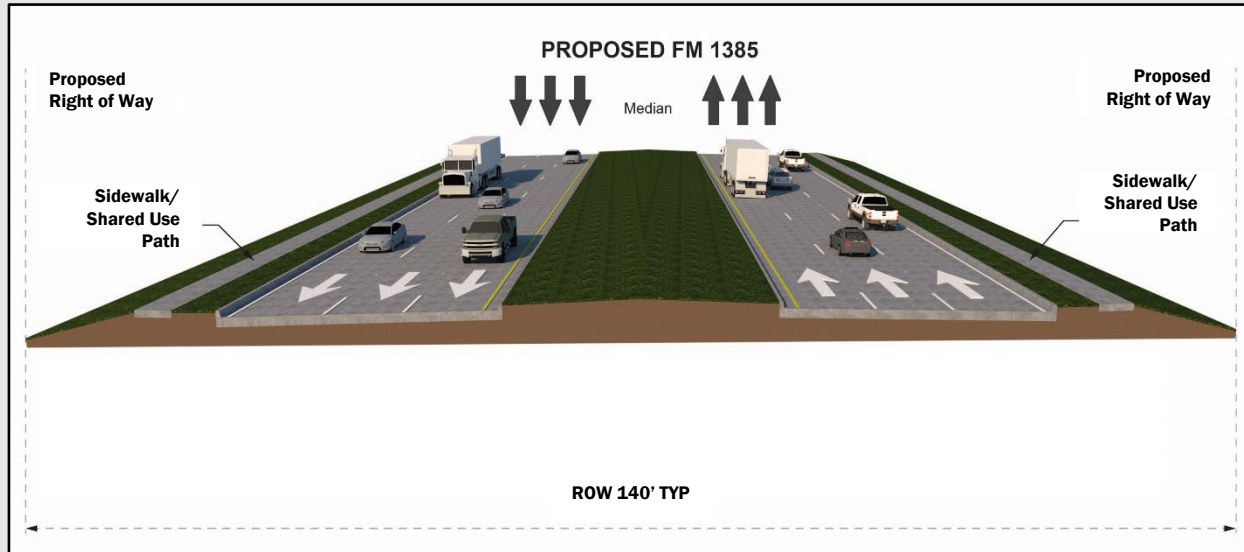
- From US 380 to Mustang Road: 6-lane divided urban roadway.
- From Mustang Road to FM 455: 4-lane interim (6-lane ultimate) divided urban roadway.
- A new-location realignment of the central portion of FM 1385 at Mustang Road.
- A new-location realignment of the southern portion of FM 1385 at Gee Road/Fishtrap Road.



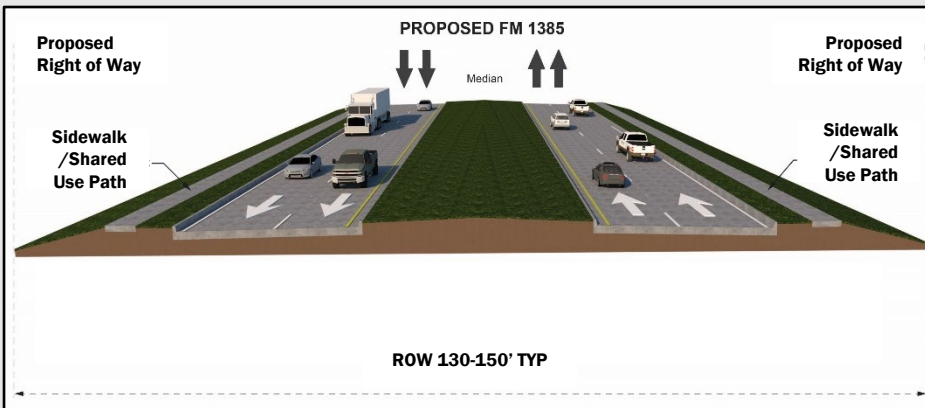
The following updates have been made to the proposed project since the Sept. 2020, Virtual Public Meeting:

- Reduced right-of-way requirements at Gee Road/Fishtrap Road, Mustang Road, Friendship Road, Lights Ranch Road, Strittmatter Road, and FM 455.
- Revised right-of-way requirements at the FM 1385 and Crutchfield Road/Sandbrock Parkway to accommodate the recently built right-turn bay.
- Noise analysis is complete and sound barriers are proposed at various locations pending the outcome of noise workshops after the public hearing.

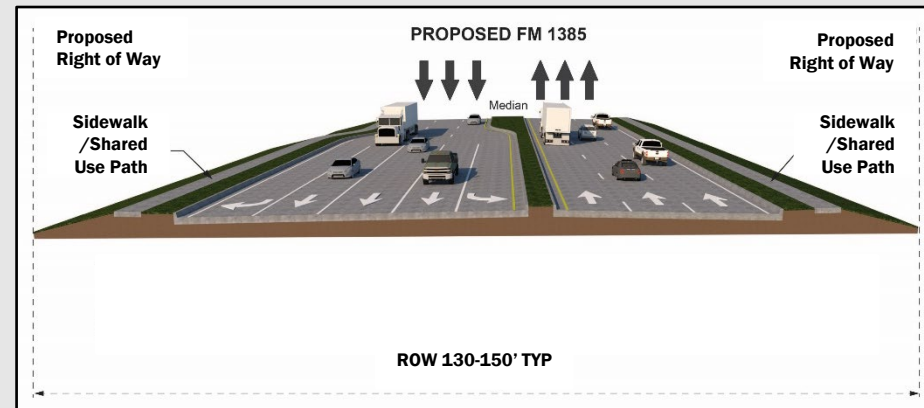
Proposed Roadway Typical Sections



FM 1385 from US 380 to Mustang Road (6-lane)



FM 1385 from Mustang Road to FM 455 (4-lane interim)

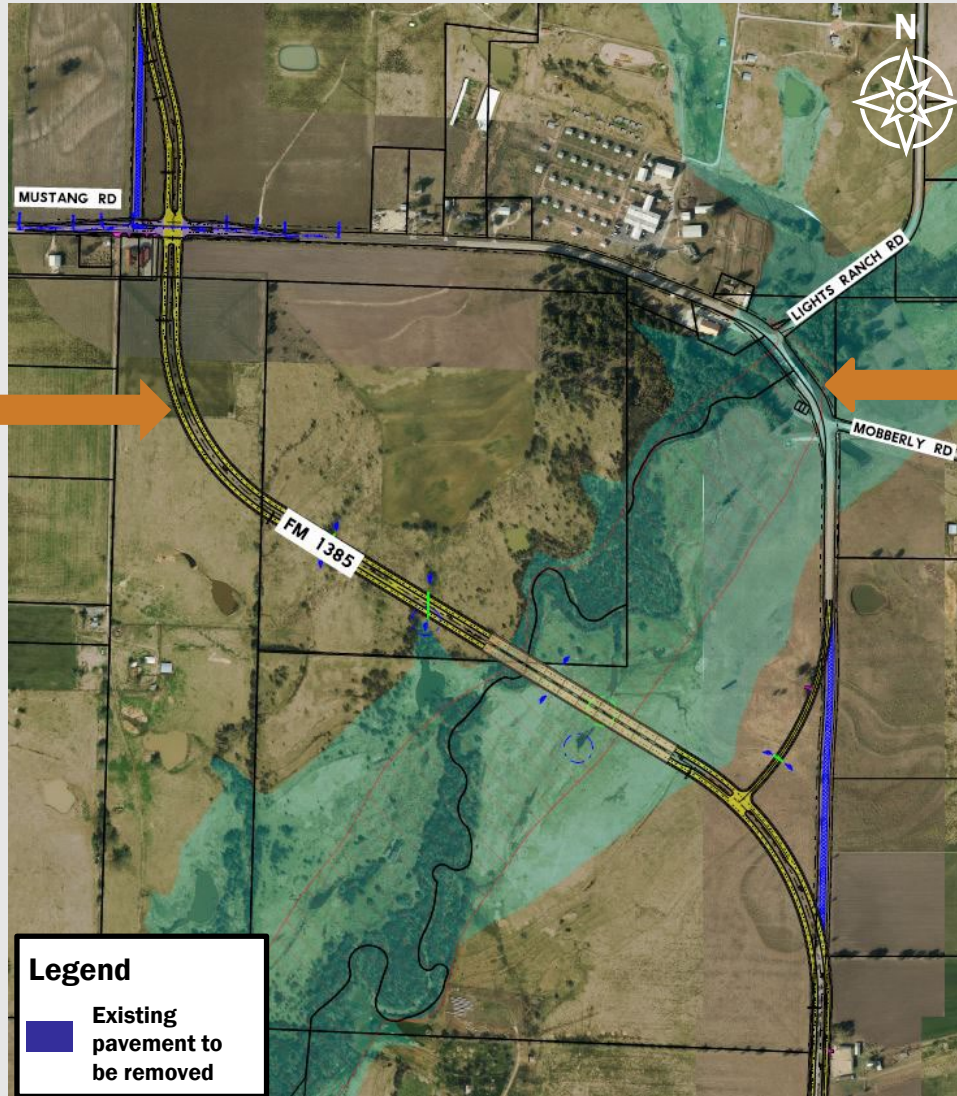


FM 1385 from Mustang Road to FM 455 (6-lane ultimate)

Proposed Roadway Realignment at Mustang Road

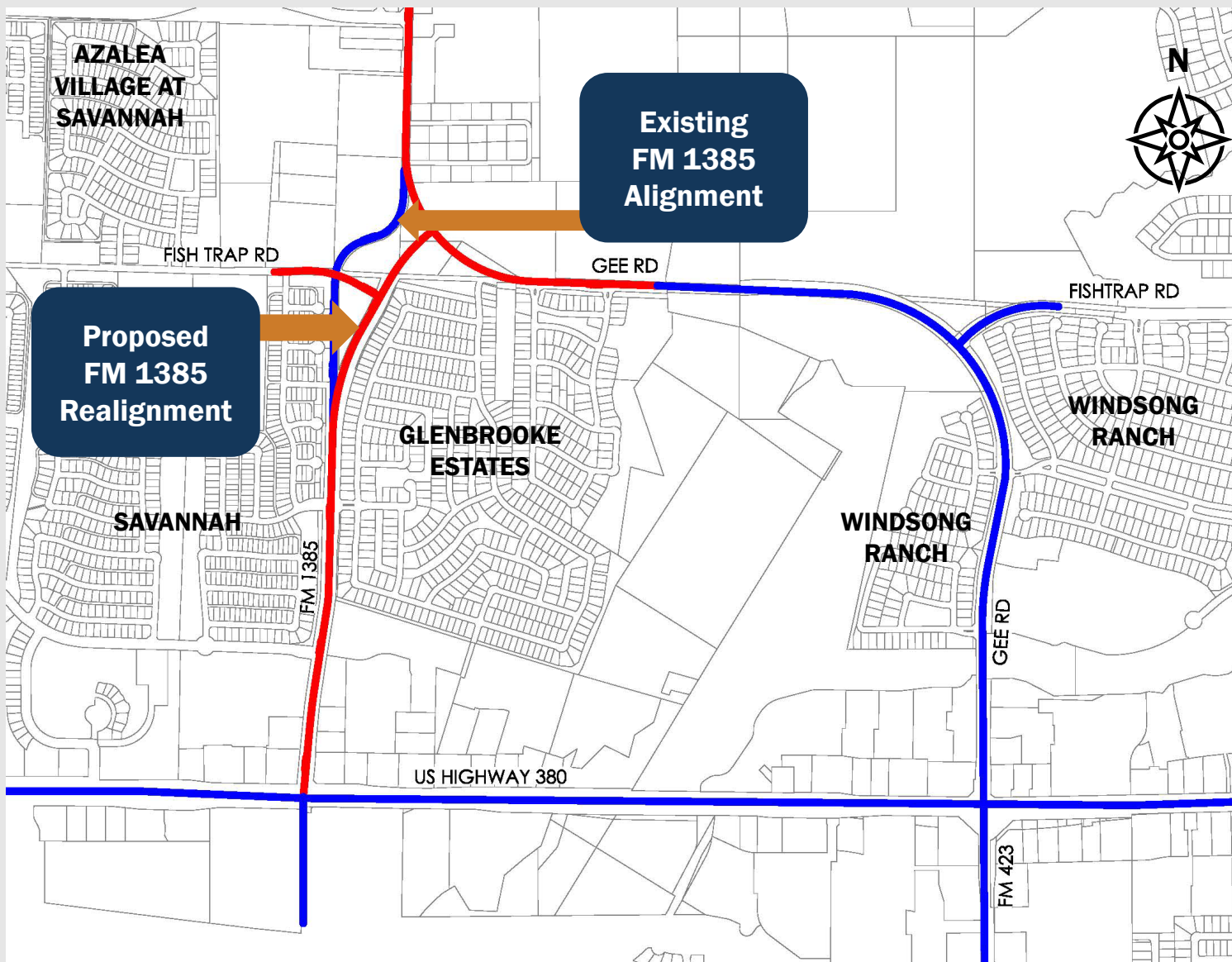


**Proposed
New-Location
Alignment of FM
1385**



**Existing FM 1385
Alignment**

Proposed Roadway Realignment at Gee Road/Fishtrap Road



Legend

- Proposed Improvements
- Existing Roadways



Anticipated Ready to Let Date
Fall 2025

Estimated Total Project Cost*
Approximately \$178 million

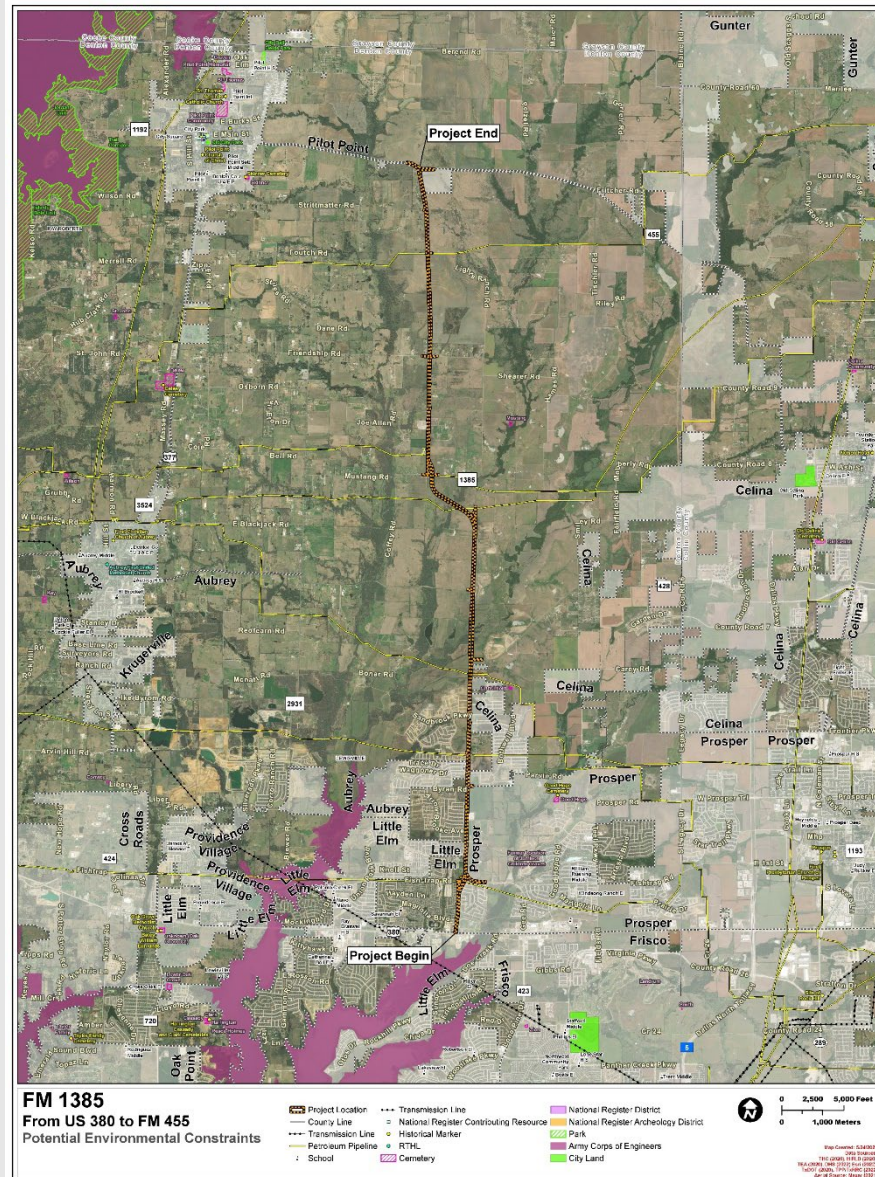
*The project is not yet funded and cannot be let until funding is identified.



The environmental review, consultation, and other actions required by applicable Federal environmental laws for this project are being, or have been, carried-out by TxDOT pursuant to 23 U.S.C. 327 and a Memorandum of Understanding dated Dec. 9, 2019, and executed by FHWA and TxDOT.

La revisión ambiental, consultas y otras acciones requeridas por las leyes ambientales federales aplicables para este proyecto están siendo o han sido, llevado a cabo por TxDOT - en virtud de 23 U.S.C. 327 y un Memorando de Entendimiento fechado el 9 de dic. del 2019, y ejecutado por la FHWA y TxDOT.

Environmental Constraints Map

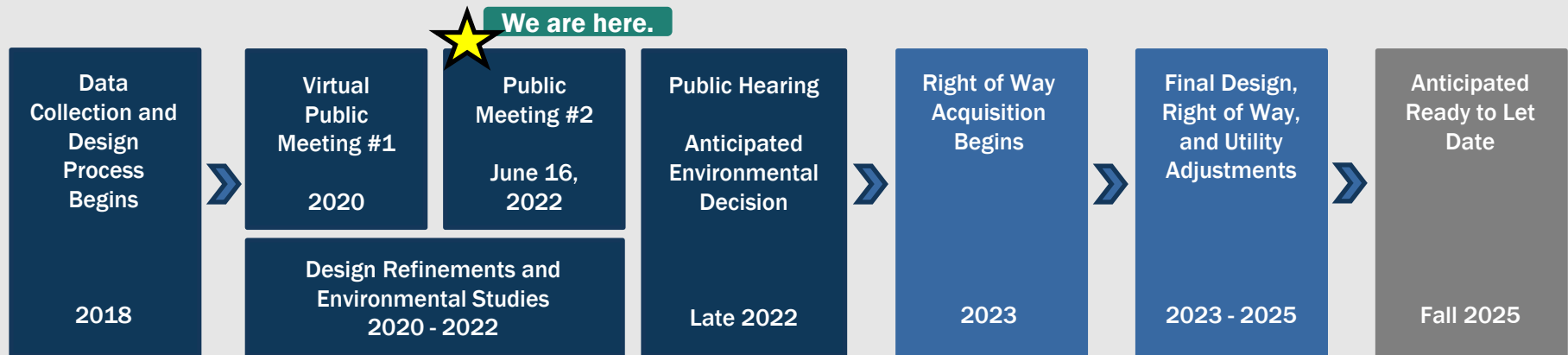


Note: A full size version of this map can be viewed on the project website.



Proposed Right-of-Way (ROW)

- Approximately 124.41 acres of new ROW is proposed for the project.
- Potential displacements include two residences, one billboard, and one commercial structure.
- All ROW acquisition would be completed in accordance with the Uniform Relocation Assistance and Real Property Acquisition Policies Act of 1970, as amended.



*Timeline is subject to change. Advancement to the next phase is contingent upon the environmental decision and funding availability.



Please submit your comments regarding the proposed project by using any of the three methods below by our deadline, **Friday, July 1, 2022.**



Comment Online

Click the provided link on the website




Email Us

Kareem.Doucette@txdot.gov



Mail-in Comments

TxDOT Dallas District Office
Attn: Kareem Doucette, P.E.
4777 E. Highway 80
Mesquite, TX 75150



Leave a Voicemail

(833) 933-0431

For general questions about the presentation or the project, please contact TxDOT Project Manager, Kareem Doucette, P.E. at Kareem.Doucette@txdot.gov.

Thank you!

