© 2020

Texas Department of Transportation

DALLAS DISTRICT
PRELIMINARY DESIGN SCHEMATIC

MOHAMED K. BUR, P.E.
DISTRICT ENGINEER

FM 548 / FM 1641

FM 548 FROM: FM 1641 TO: US 80
CSJ: 2588-01-020
PROJECT LENGTH: 0.22 MILES

FM 1641 FROM: FM 548 TO: FM 148
CSJ: 1217-01-019
PROJECT LENGTH: 5.42 MILES

KAUFMAN COUNTY
FUNCTIONAL CLASS: URBAN MINOR ARTERIAL
FM 548/FM 1641 DESIGN SPEED: 45 MPH
CROSS-ST DESIGN SPEED: 30 MPH

END CSJ: 2588-01-020
FM 548 STA. 23+82.00

BEGIN CSJ: 1217-01-019
FM 1641 STA. 10+81.90

END CSJ: 1217-01-019
FM 1641 STA. 296+90.00

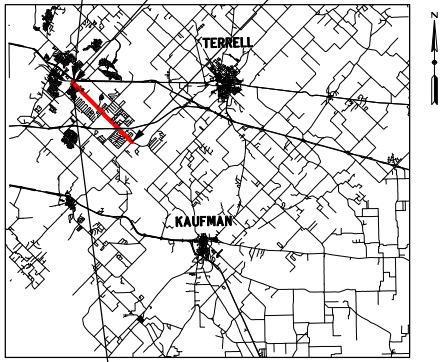
TERRELL
KAUFMAN
N

BEGIN CSJ: 2588-01-020
FM 548 STA. 11+90.00

KAUFMAN COUNTY
SCALE (IN MILES)
0 3 6 9 12
DALLAS DISTRICT

Scale: Horizontal 1"=100'
Scale: Vertical 1"=10'

FEBRUARY 2020

PRELIMINARY
SUBJECT TO REVISIONS

SCHEMATIC PREPARED BY OR UNDER
THE DIRECT SUPERVISION OF:

NAME	P.E. NUMBER
BARRY D. HEARD	85478
KARA K. HUFFMAN	88525

FEBRUARY 19, 2020
DATE

NOT INTENDED FOR CONSTRUCTION,
BIDDING, OR PERMIT PURPOSES

ROLL 3 OF 4

Lina T. Ramey & Associates, Inc.
3320 Belt Line Rd
Farmers Branch, Texas 75234
TBPE Registration No. F-782

© 2020 by Texas Department of Transportation, All Rights Reserved

LEGEND:

🟨	PROPOSED MAINLANES
🟪	PROPOSED CROSS STREETS
▬	PROPOSED SIDEWALKS
-·-·-·-	EXISTING ROW
-·-·-·-	PROPOSED ROW
-·-·-·-	PROPOSED ROW BY OTHERS
—·—·—	PROPOSED CENTERLINE/BASELINE
- - - -	EXISTING EASEMENT
——	NTMWD WATER LINE
---- W(D)----	WATER LINE
----G(D)----	GAS LINE
—— OE ——	ELECTRIC LINE
- - - -	FUTURE PROJECT BY OTHERS
→	DIRECTION OF TRAVEL
▭	RIPRAP
(XXXXX)	CURVE NUMBER

NOTES:

1. EXISTING FEATURES WERE NOT FIELD SURVEYED. SCHEMATICS ARE BASED ON EXISTING PLANS AND AERIAL SURVEYS DATED NOVEMBER 2017 AND SEPTEMBER 2018.
2. ADA RAMPS ARE NOT DEPICTED ON THE PLAN. THE EXACT LOCATIONS OF ADA RAMPS AND SIDEWALKS WILL BE DETERMINED DURING THE FINAL DESIGN THROUGH COORDINATION BETWEEN TxDOT AND LOCAL GOVERNMENTS.
3. EXISTING DRIVEWAYS WILL REMAIN UNLESS IT IS DETERMINED DURING DETAILED DESIGN AND COORDINATION WITH THE CITIES THAT THE DRIVEWAY WILL BE A SAFETY ISSUE.
4. MEDIAN OPENING LOCATIONS TO BE DETERMINED IN PS&E DEVELOPMENT IN COORDINATION WITH LOCAL GOVERNMENT.
5. UNLESS OTHERWISE NOTED, EXISTING PAVEMENT AND BRIDGES LOCATED WITHIN LIMITS OF PROPOSED RECONSTRUCTION WILL BE REMOVED.
6. DIMENSIONS ARE TO FACE OF CURB OR TO THE EDGE OF UNCURBED PAVEMENT (UNLESS OTHERWISE NOTED).
7. APPROXIMATE 100 YEAR FLOODPLAIN LIMITS ARE BASED UPON FEMA FLOOD INSURANCE RATE MAP 48139C0050F.
8. OWNERSHIP INFORMATION SHOWN ON SCHEMATIC OBTAINED FROM ELLIS COUNTY APPRAISAL DISTRICT (JUNE 2018).
9. EXISTING CULVERT LOCATIONS, SIZE, AND ELEVATIONS OBTAINED FROM RECORD DOCUMENTS AND ARE SHOWN FOR INFORMATIONAL PURPOSES ONLY.

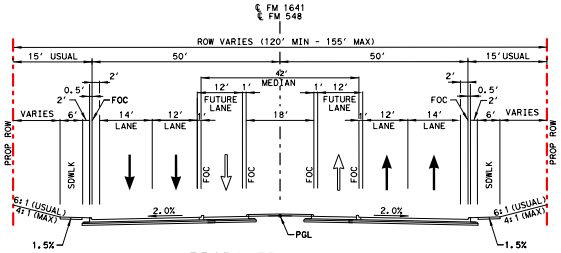
℄ FM 1641
℄ FM 548
ROW VARIES (120' MIN - 155' MAX)
15' USUAL
50'
42'
MEDIAN
50'
15' USUAL
12' 1'
FUTURE LANE
18'
FUTURE LANE
14' LANE
12' LANE
FOC
VARIES
6'
0.5'
2'
PROP ROW
SDWLK
2.0%
6:1 (USUAL)
4:1 (MAX)
1.5%
PGL

PROPOSED FM 1641
STA. 10+81.90 TO STA. 240+00.00
PROPOSED FM 548
STA. 13+00.00 TO STA. 23+82.00

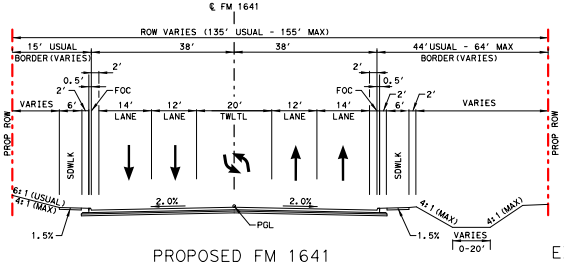
℄ FM 1641
ROW VARIES (135' USUAL - 155' MAX)
15' USUAL
BORDER (VARIES)
38'
38'
44' USUAL - 64' MAX
BORDER (VARIES)
14' LANE
12' LANE
20' TWLTL
FOC
VARIES
6'
0.5'
2'
PROP ROW
SDWLK
2.0%
6:1 (USUAL)
4:1 (MAX)
1.5%
PGL
VARIES
0-20'

PROPOSED FM 1641
STA. 240+00.00 TO STA. 296+90.00

PROPERTY ID	NAME	MAILING ADDRESS
WB34	PENNISTON CAREY S & RYAN J	10882 FM 1641, FORNEY, TX 75126
WB35	MUNGUIA CLEMENTE & ALICIA	10772 FM RD 1641, FORNEY, TX 75126
WB36	10720 FM RD 1641 FORNEY, TX 75126	10720 FM 1641, FORNEY, TX 75126
WB37	MESQUITE AIR	1412 CHURCHILL WAY, ROWLETT, TX 75088
WB38	GONZALEZ PABLO & DONNA R	10636 FM RD 1641, FORNEY, TX 75126
WB39	CANAVAN DAVE	10620 FM RD 1641, FORNEY, TX 75126
WB40	BREAZEALE BRENDA	10608 FM RD 1641, FORNEY, TX 75126
WB41	DFS PROPERTIES & INVESTMENTS LLC	PO BOX 2873, FORNEY, TX 75126
WB42	DENNEHY DONALD P	8185 COTTONWOOD LN, TERRELL, TX 75160
WB43	WELCH MARIS D & KERRY L	10171 W CLOVER LN, FORNEY, TX 75126
WB44	BOHMER ROBERT A & JESSICA	10157 WEST CLOVER LANE, FORNEY, TX 75126
WB45	EVERETT JAMES K & TERI D	10123 WEST CLOVER LANE, FORNEY, TX 75126
WB46	LOPEZ JAIME ROEL	10055 W CLOVER LN, FORNEY, TX 75126
WB47	HENSLEY MICHAEL B & DOLORES A	10057 E CLOVER LN, FORNEY, TX 75126
WB48	JAMES CHARLES W & KATHLEEN R	10125 E CLOVER LN, FORNEY, TX 75126
WB49	UNKNOWN	UNKNOWN
WB50	FITZGERALD ROY	10179 E CLOVER LN, FORNEY, TX 75126
WB51	DUNNAM KENNETH & LAJUANA KAY	13011 AMBER MEADOW DR, FORNEY, TX 75126
WB52	GMC LLC	PO BOX 1923, ROCKWALL, TX 75087
WB53	ST MARTIN CATHOLIC CHURCH	9470 CO RD 213, FORNEY, TX 75126-8000
WB54	TATCO PROPERTIES LLC	5296 STATE HWY 276, ROYSE CITY, TX 75189
WB55	ALMO INVESTMENT LTD	PO BOX 2599, WAXAHACHIE, TX 75168
EB17	COLLINS MILDRED C	11061 SWAFFAR, DALLAS, TX 75228
EB18	COLLINS ELLEN MARIE	9428 DARTCREST DR, DALLAS, TX 75238
EB19	COLLINS MARY JANE & ELLEN MARIE	10142 MAPLE RIDGE DR, DALLAS, TX 75238
EB20	WHALEY HELEN M	PO BOX 160, FORNEY, TX 75126
EB21	NEW LIFE FELLOWSHIP CHURCH	TRINITY FAMILY CHURCH, PO BOX 635, FORNEY, TX 75126
EB22	RODRIGUEZ JAZMIN & IGNACIO VAZQUEZ	2206 ELM FALLS PL, MESQUITE, TX 75181
EB23	RODRIGUEZ RAUL & HERENDIDA	1443 ALAMOSA, TERRELL, TX 75160
EB24	TATE KEVIN & TAMA	1425 W ALAMOSA DR, TERRELL, TX 75160
EB25	HAYNES JACK L	1393 W ALAMOSA, TERRELL, TX 75160
EB26	WILSON DONALD J & DIANE A	1367 W ALAMOSA DRIVE, TERRELL , TX 75160

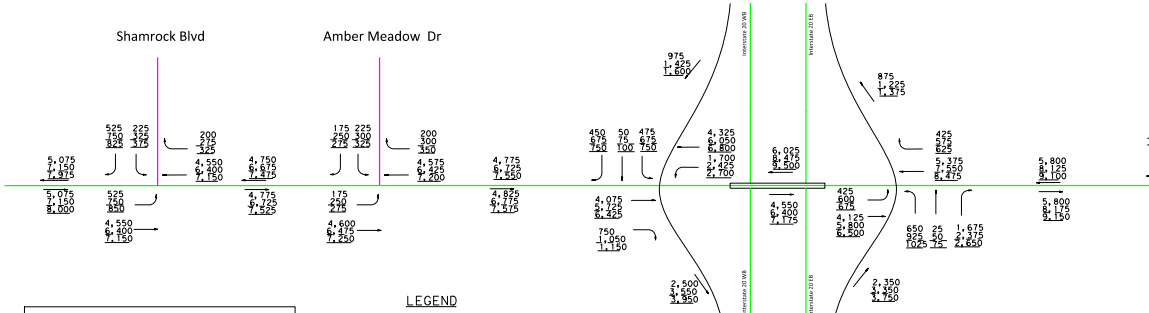
Shamrock Blvd
Amber Meadow Dr
Interstate 20 WB
Interstate 20 EB

FOR INTERIM REVIEW ONLY
NOT INTENDED FOR CONSTRUCTION
BIDDING OR PERMIT PURPOSES

LEGEND

→ - TRAVEL DIRECTION
XX,XXX - 2025 ADT
XX,XXX - 2045 ADT
XX,XXX - 2055 ADT

TRAFFIC PROJECTIONS BASED ON NCTCO

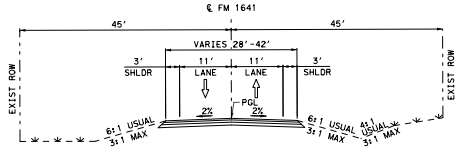
℄ FM 1641
45'
45'
VARIES 28'-42'
3'
SHLDR
11'
LANE
11'
LANE
3'
SHLDR
EXIST ROW
EXIST ROW
PGL
2%
2%
6:1 USUAL
3:1 MAX
6:1 USUAL
3:1 MAX
4:1 USUAL
3:1 MAX

EXISTING FM 1641

STA. 10+81.90 TO STA. 296+90.00

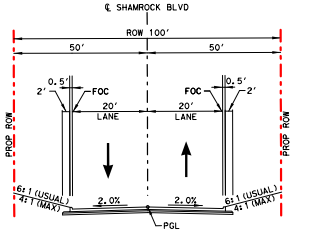
℄ SHAMROCK BLVD
ROW 100'
50'
50'
0.5'
0.5'
2'
2'
FOC
FOC
20'
LANE
20'
LANE
PROP ROW
PROP ROW
6:1 (USUAL)
4:1 (MAX)
6:1 (USUAL)
4:1 (MAX)
2.0%
2.0%
PGL

XISTING/PROPOSED SHAMROCK BLVD

STA. 10+00.00 TO STA. 10+90.00

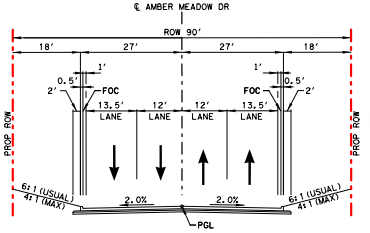
℄ AMBER MEADOW DR
ROW 90'
18'
27'
27'
18'
1'
1'
0.5'
0.5'
2'
2'
FOC
FOC
13.5'
LANE
12'
LANE
12'
LANE
13.5'
LANE
PROP ROW
PROP ROW
6:1 (USUAL)
4:1 (MAX)
6:1 (USUAL)
4:1 (MAX)
2.0%
2.0%
PGL

EXISTING/PROPOSED AMBER MEADOW DR

STA. 10+00.00 TO STA. 11+80.00

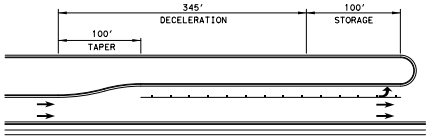
345'
DECELERATION
100'
STORAGE
100'
TAPER

TYPICAL LEFT-TURN BAY DETAIL

UNLESS OTHERWISE NOTED

CURVE NO.	DELTA	DEGREE	TANGENT	LENGTH	RADIUS	PI STA	PC STA	PT STA
FM1641-10	17° 49' 44.99" (LT)	2° 05' 00.54"	431.3556'	855.7385'	2,750.00'	162+72.24	158+40.89	166+96.62
FM1641-11	0° 43' 53.99" (RT)	0° 42' 58.31"	51.0805'	102.1596'	8,000.00'	179+17.08	178+66.00	179+68.16
FM1641-12	9° 56' 22.46" (RT)	5° 27' 24.27"	91.3052'	182.1522'	1,050.00	217+51.00	216+59.70	218+41.85
FM1641-13	9° 31' 53.87" (LT)	5° 00' 14.39"	95.4604'	190.4803'	1,145.00'	221+55.79	220+60.33	222+50.81
FM1641-14	6° 58' 37.60" (LT)	4° 05' 33.20"	85.347'	170.4830'	1,400.00'	233+84.83	232+99.49	234+69.97
FM1641-15	6° 54' 09.00" (RT)	4° 24' 26.52"	78.4012'	156.6128'	1,300.00'	237+14.40	236+36.00	237+92.61
XAMBER-1	10° 21' 51.08" (LT)	38° 11' 49.87"	13.6038'	27.1334'	150.00'	11+65.25	11+51.65	11+78.78
XAMBER-2	10° 27' 29.54" (RT)	38° 11' 49.87"	13.7279'	27.3795'	150.00'	12+45.73	12+32.00	12+59.38

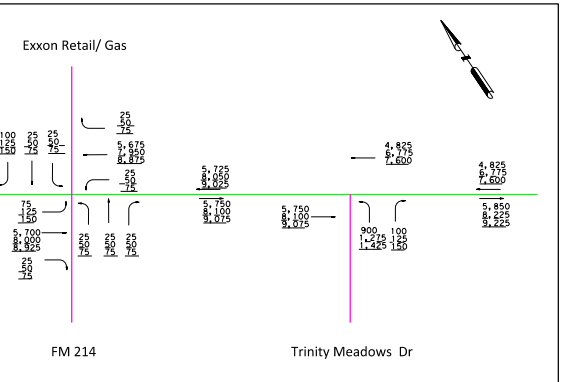
Exxon Retail/ Gas
100
125
150
25
50
75
25
50
75
25
50
75
5,675
7,950
8,875
25
50
75
75
125
150
5,700
8,000
8,925
25
50
75
25
50
75
25
50
75
25
50
75
5,725
8,050
9,025
5,750
8,100
9,075
5,750
8,100
9,075
4,825
6,775
7,600
900
1,275
1,425
100
125
150
4,825
6,775
7,600
5,850
8,225
9,225
FM 214
Trinity Meadows Dr

S TDM AND CORRIDOR INFORMATION PACKET PROVIDED BY TPP NOVEMBER 14, 2019

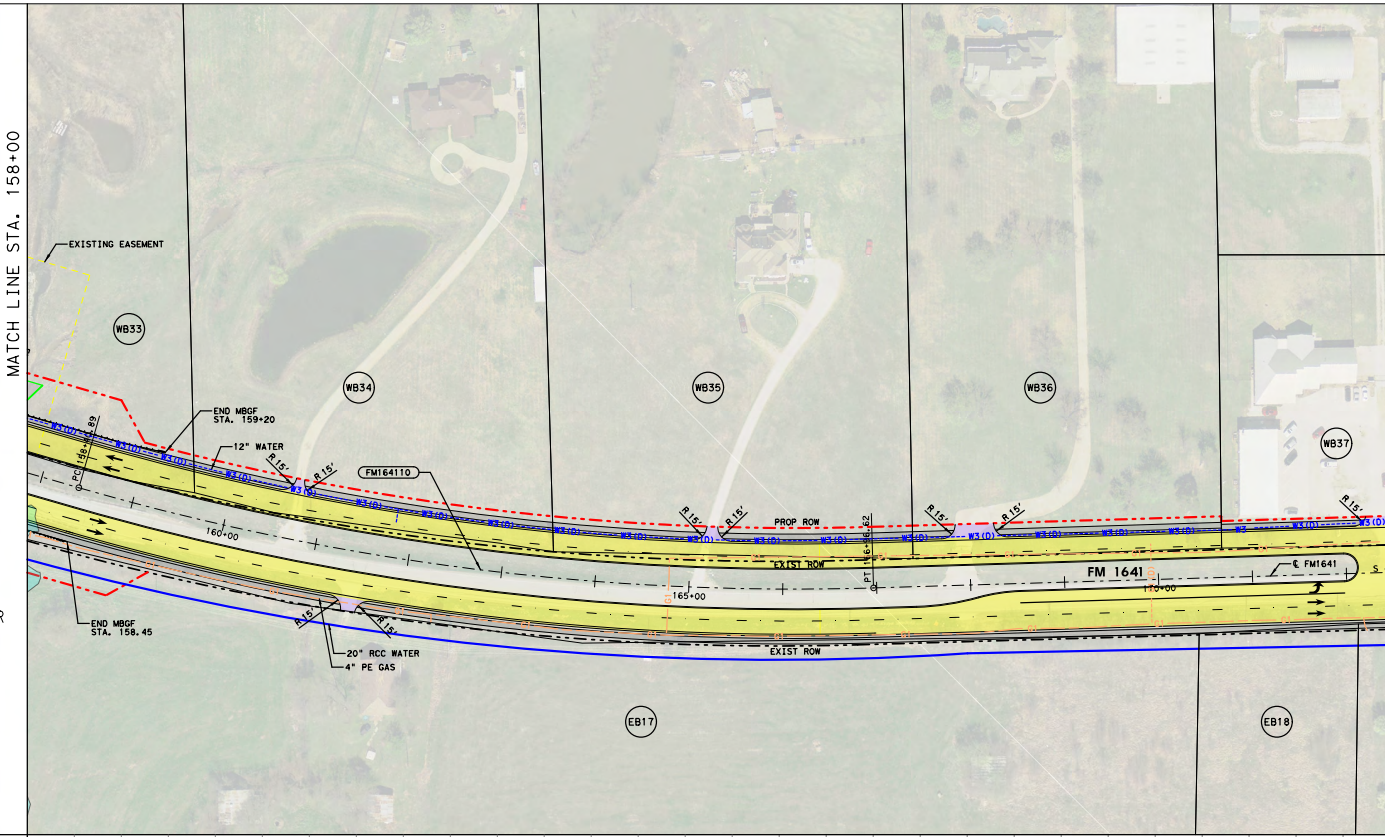
MATCH LINE STA. 158+00
EXISTING EASEMENT
WB33
WB34
WB35
WB36
WB37
END MBGF
STA. 159+20
12" WATER
R 15'
R 15'
FM164110
PC 158+40.89
160+00
165+00
170+00
PROP ROW
EXIST ROW
PT 166+96.62
FM 1641
℄ FM1641
END MBGF
STA. 158.45
20" RCC WATER
4" PE GAS
EXIST ROW
EB17
EB18

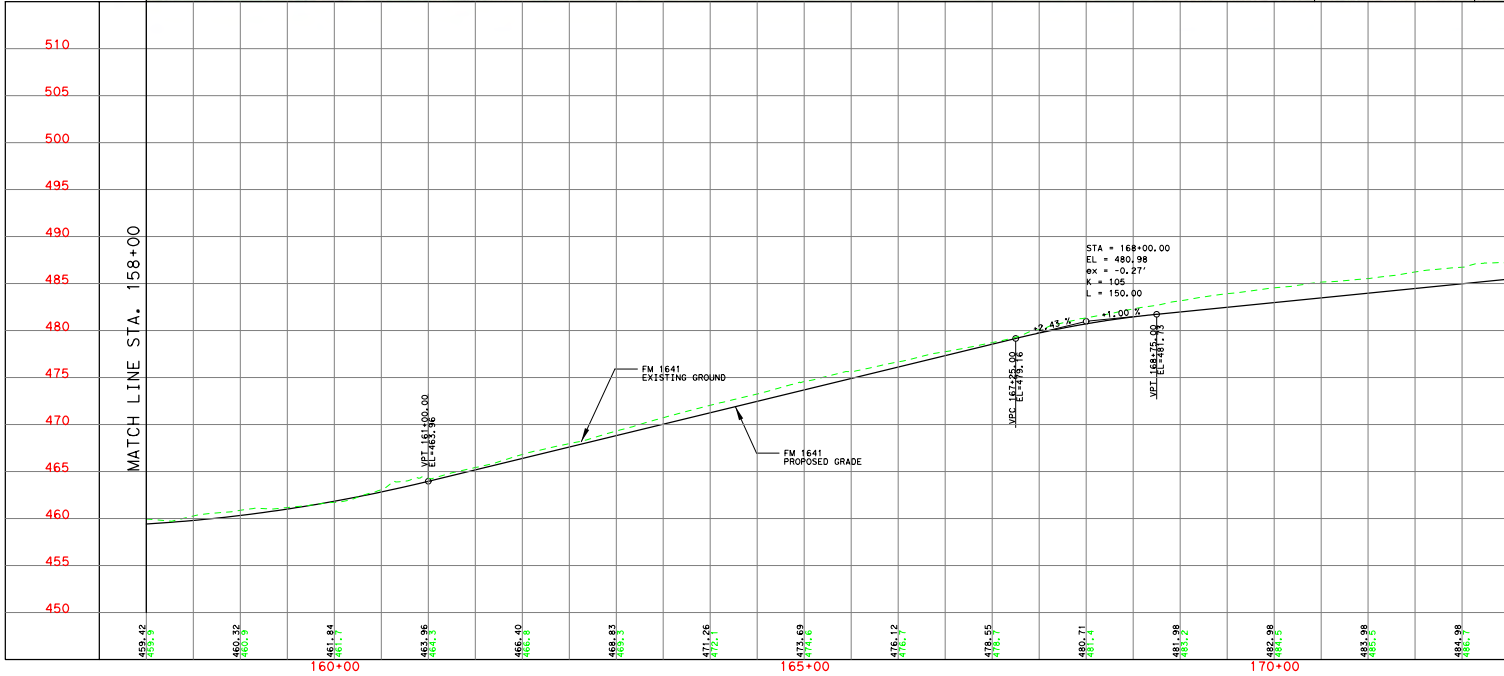

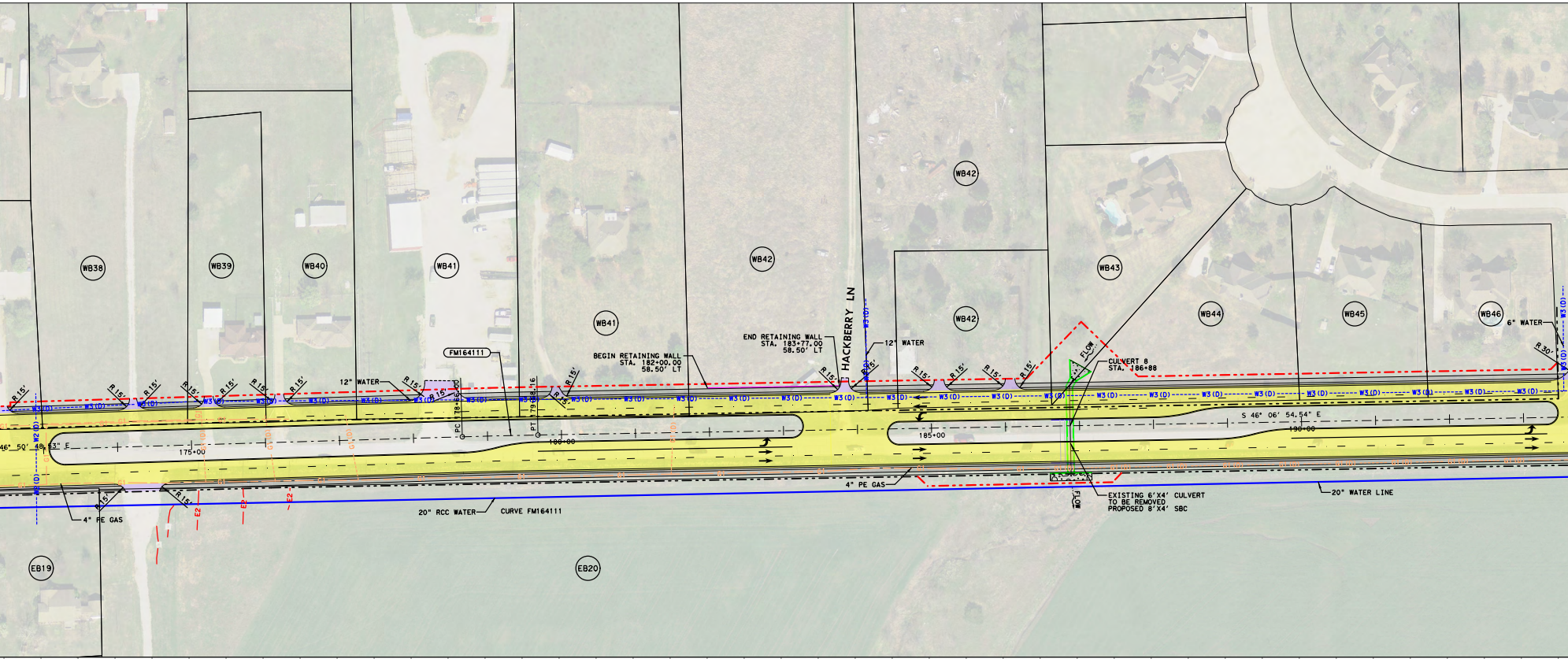
WB38
WB39
WB40
WB41
WB41
WB42
WB42
WB42
WB43
WB44
WB45
WB46
EB19
EB20
FM164111
BEGIN RETAINING WALL
STA. 182+00.00
58.50' LT
END RETAINING WALL
STA. 183+77.00
58.50' LT
HACKBERRY LN
12" WATER
12" WATER
6" WATER
R 15'
R 30'
W3 (D)
W2 (D)
G1
G1 (D)
E2
PC 178+66.00
PT 179+98.16
175+00
180+00
185+00
190+00
46° 50' 48.53" E
S 46° 06' 54.54" E
CULVERT 8
STA. 186+88
FLOW
FLOW
4" PE GAS
4" PE GAS
20" RCC WATER
CURVE FM164111
20" WATER LINE
EXISTING 6'X4' CULVERT
TO BE REMOVED
PROPOSED 8'X4' SBC

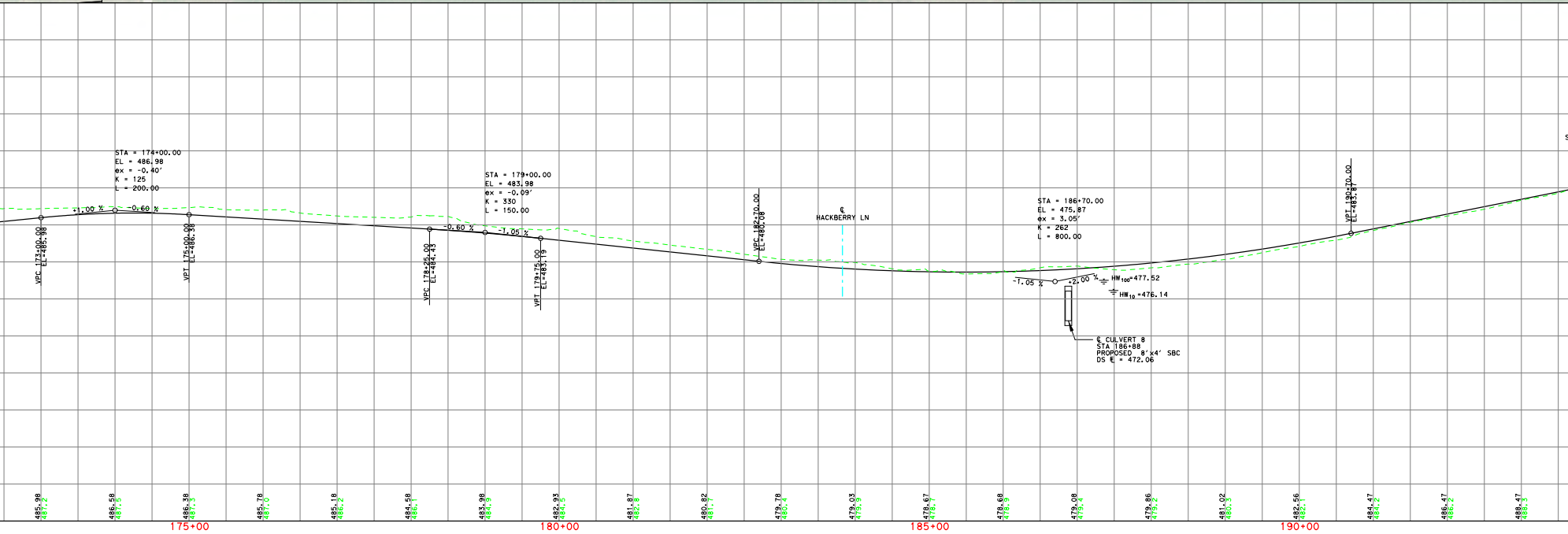
STA = 174+00.00
EL = 486.98
ex = -0.40'
K = 125
L = 200.00
+1.00 %
-0.60 %
VPC 173+00.00
EL=485.98
VPT 175+00.00
EL=486.38
STA = 179+00.00
EL = 483.98
ex = -0.09'
K = 330
L = 150.00
-0.60 %
-1.05 %
VPC 178+25.00
EL=484.43
VPT 179+75.00
EL=483.19
VPC 182+70.00
EL=480.08
℄
HACKBERRY LN
STA = 186+70.00
EL = 475.87
ex = 3.05'
K = 262
L = 800.00
-1.05 %
+2.00 %
HW₁₀₀=477.52
HW₁₀ =476.14
℄ CULVERT 8
STA 186+88
PROPOSED 8'x4' SBC
DS ℄ = 472.06
VPT 190+70.00
EL=483.87
485.98 487.2
486.58 487.5
486.38 487.3
485.78 487.0
485.18 486.2
484.58 486.1
483.98 484.9
482.93 484.5
481.87 482.8
480.82 481.7
479.78 480.4
479.03 479.9
478.67 478.7
478.68 478.9
479.08 479.4
479.86 479.2
481.02 480.3
482.56 482.1
484.47 484.2
486.47 486.2
488.47 488.3
175+00
180+00
185+00
190+00

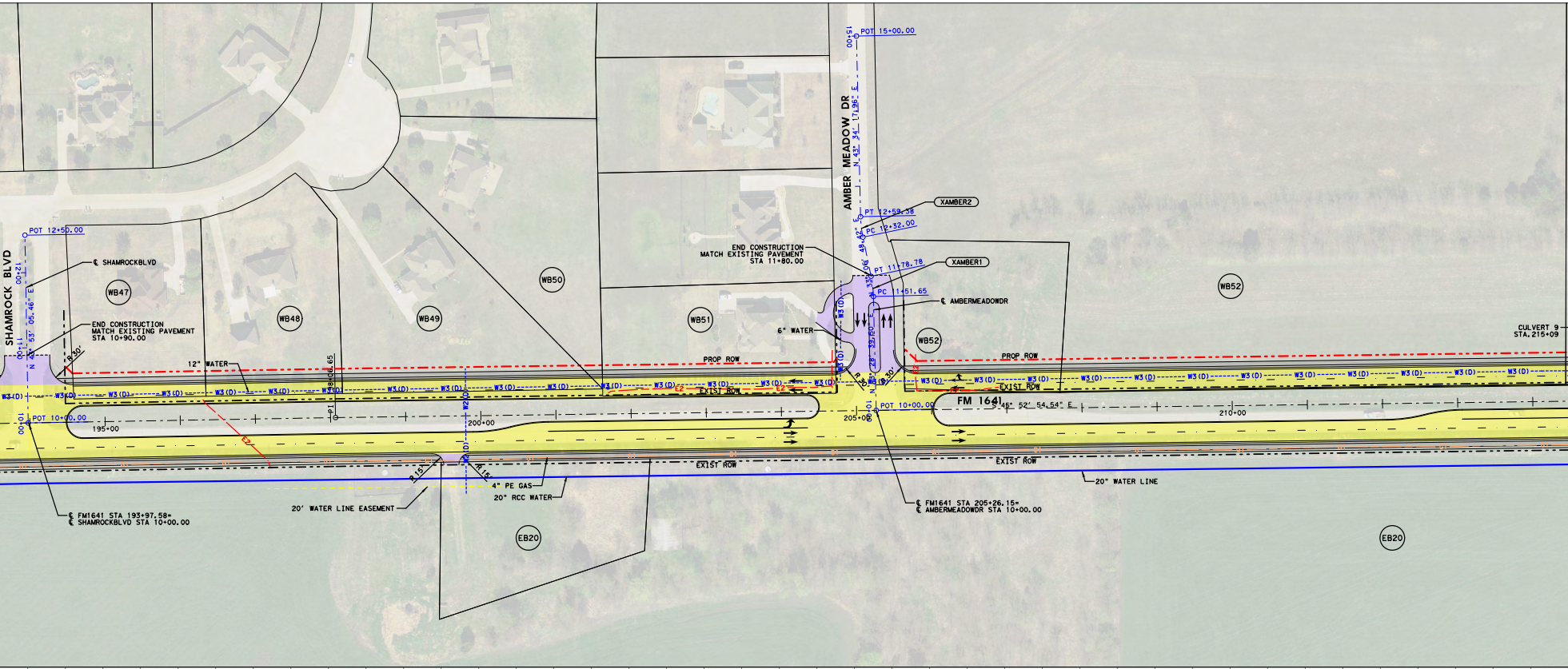
SHAMROCK BLVD
POT 12+50.00
12+00
N 43° 53′ 05.46″ E
11+00
10+00
℄ SHAMROCKBLVD
END CONSTRUCTION
MATCH EXISTING PAVEMENT
STA 10+90.00
R 30′
12" WATER
POT 10+00.00
195+00
PI 198+06.65
200+00
W3(D)
W2(D)
E2
G1
R 15′
4" PE GAS
20" RCC WATER
20′ WATER LINE EASEMENT
℄ FM1641 STA 193+97.58=
℄ SHAMROCKBLVD STA 10+00.00
WB47
WB48
WB49
WB50
WB51
WB52
EB20
PROP ROW
EXIST ROW
AMBER MEADOW DR
POT 15+00.00
N 43° 34′ 17.96″ E
XAMBER2
PT 12+59.38
PC 12+32.00
N 48° 42′ E
END CONSTRUCTION
MATCH EXISTING PAVEMENT
STA 11+80.00
XAMBER1
PT 11+78.78
PC 11+51.65
N 33° 06′ E
℄ AMBERMEADOWDR
6" WATER
N 28° 33′ 20″ E
R 30′
205+00
POT 10+00.00
FM 1641
S 45° 52′ 54.54″ E
210+00
20" WATER LINE
℄ FM1641 STA 205+26.15=
℄ AMBERMEADOWDR STA 10+00.00
CULVERT 9
STA. 215+09

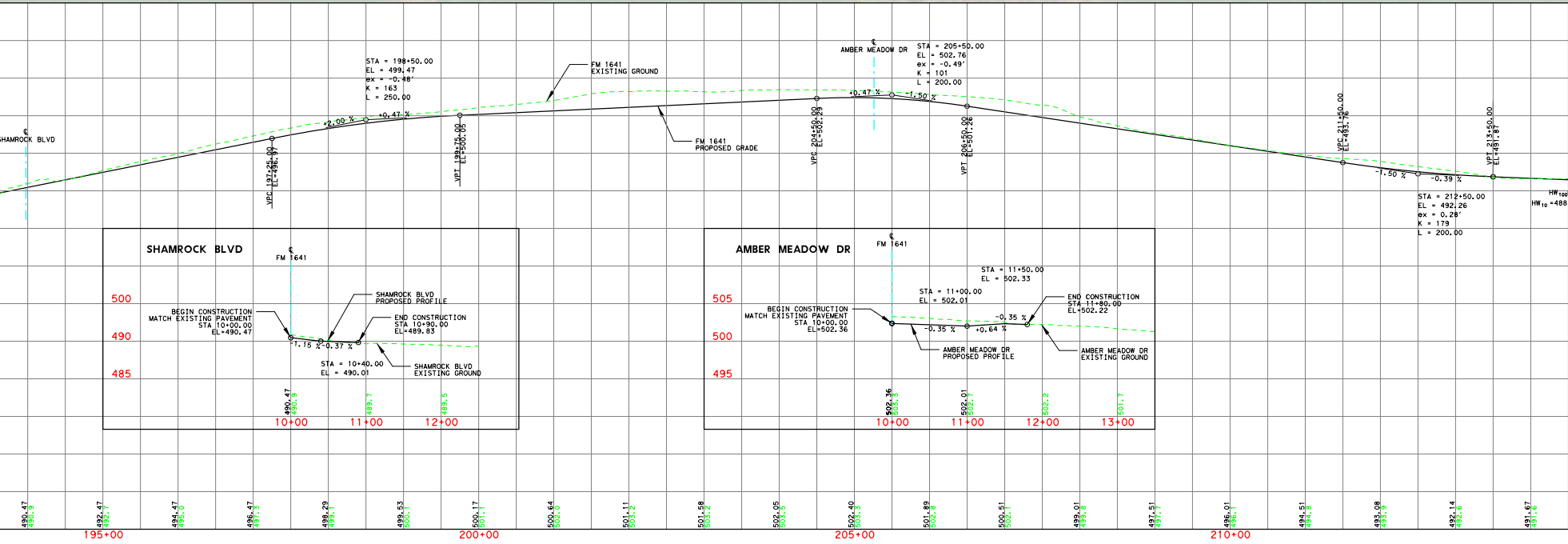
℄
SHAMROCK BLVD
VPC 197+25.00
EL=496.97
+2.00 %
STA = 198+50.00
EL = 499.47
ex = -0.48′
K = 163
L = 250.00
+0.47 %
VPT 199+75.00
EL=500.05
FM 1641
EXISTING GROUND
FM 1641
PROPOSED GRADE
VPC 204+50.00
EL=502.29
℄
AMBER MEADOW DR
STA = 205+50.00
EL = 502.76
ex = -0.49′
K = 101
L = 200.00
+0.47 %
-1.50 %
VPT 206+50.00
EL=501.26
VPC 211+50.00
EL=493.76
-1.50 %
-0.39 %
VPT 213+50.00
EL=491.87
STA = 212+50.00
EL = 492.26
ex = 0.28′
K = 179
L = 200.00
HW_{100}
HW_{10} =488
SHAMROCK BLVD
℄
FM 1641
500
490
485
BEGIN CONSTRUCTION
MATCH EXISTING PAVEMENT
STA 10+00.00
EL=490.47
SHAMROCK BLVD
PROPOSED PROFILE
END CONSTRUCTION
STA 10+90.00
EL=489.83
-1.15 %
-0.37 %
STA = 10+40.00
EL = 490.01
SHAMROCK BLVD
EXISTING GROUND
490.47
490.9
489.7
489.5
10+00
11+00
12+00
AMBER MEADOW DR
℄
FM 1641
505
500
495
STA = 11+50.00
EL = 502.33
STA = 11+00.00
EL = 502.01
BEGIN CONSTRUCTION
MATCH EXISTING PAVEMENT
STA 10+00.00
EL=502.36
-0.35 %
+0.64 %
-0.35 %
END CONSTRUCTION
STA 11+80.00
EL=502.22
AMBER MEADOW DR
PROPOSED PROFILE
AMBER MEADOW DR
EXISTING GROUND
502.36
503.3
502.01
502.7
502.2
501.7
10+00
11+00
12+00
13+00
490.47
490.9
492.47
492.7
494.47
495.0
496.47
497.3
498.29
499.1
499.53
500.1
500.17
501.1
500.64
502.0
501.11
503.2
501.58
503.2
502.05
503.5
502.40
503.3
501.89
502.8
500.51
502.1
499.01
499.8
497.51
497.7
496.01
496.1
494.51
494.8
493.08
493.9
492.14
492.6
491.67
491.6
195+00
200+00
205+00
210+00

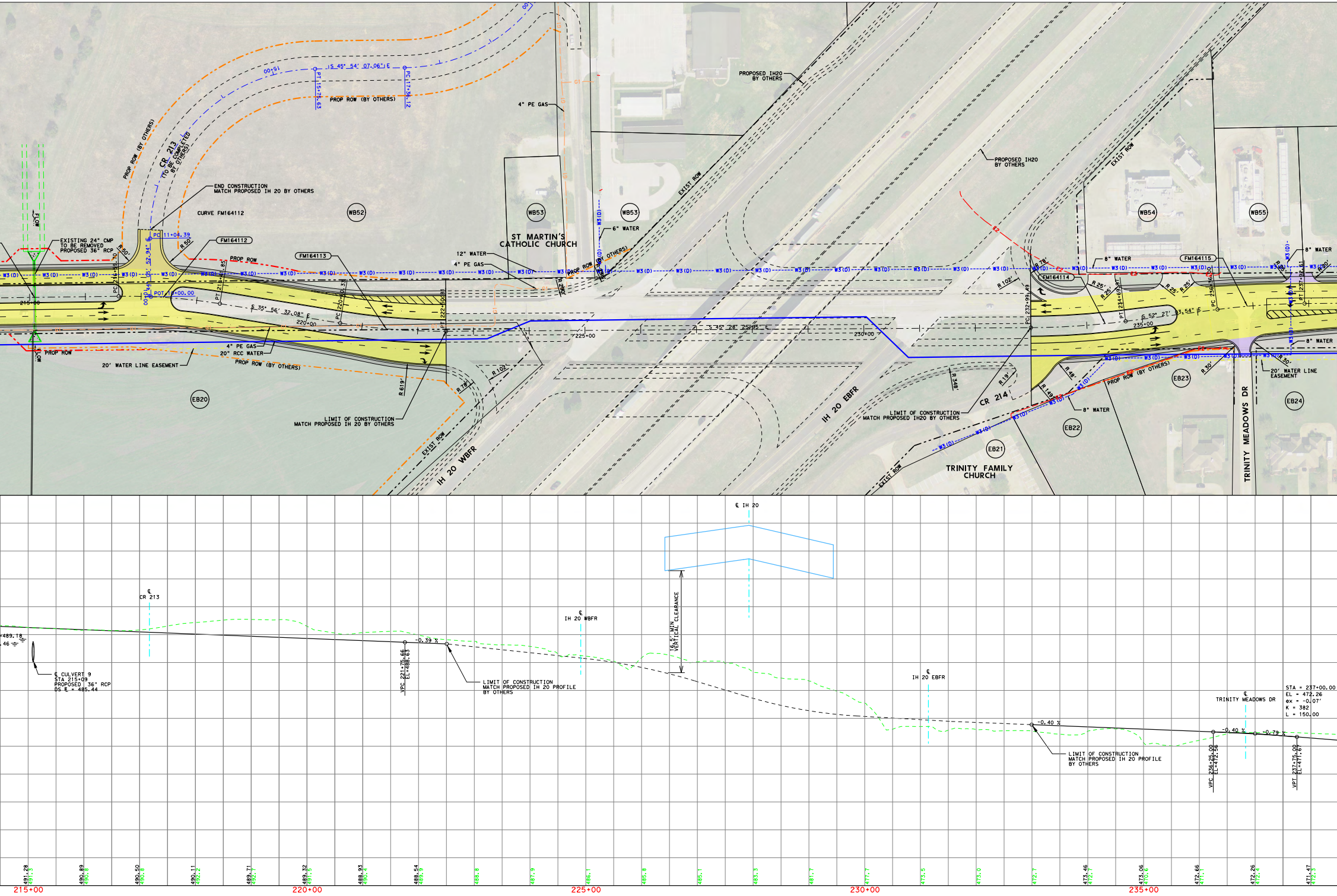
PROP ROW (BY OTHERS)
CR 213 (TO BE COMPLETED BY OTHERS)
PT 15+75.63
S 45° 54' 07.06" E
PC 17+36.12
PROP ROW (BY OTHERS)
4" PE GAS
PROPOSED IH20 BY OTHERS
END CONSTRUCTION MATCH PROPOSED IH 20 BY OTHERS
CURVE FM164112
WB52
WB53
WB53
EXIST ROW
PROPOSED IH20 BY OTHERS
EXIST ROW
WB54
WB55
FLOW
EXISTING 24" CMP TO BE REMOVED PROPOSED 36" RCP
R 50'
PC 11+04.39
R 50
FM164112
PROP ROW
FM164113
ST MARTIN'S CATHOLIC CHURCH
6" WATER
12" WATER
4" PE GAS
PROP ROW (BY OTHERS)
R 290'
W3 (D)
PC 216+39.70
PT 218+41.85
POT 10+00.00
S 35° 56' 32.08" E
220+00
PC 220+50.33
PT 222+50.81
215+00
225+00
S 45° 28' 25.85" E
230+00
R 102'
PC 232+99.49
FM164114
R 78'
R 25'
R 25'
PT 234+69.97
S 52° 27' 03.54" E
235+00
R 25'
R 25'
PC 236+36.00
8" WATER
FM164115
8" WATER
PT 237+92.61
R 20'
E2
FLOW
PROP ROW
4" PE GAS
20" RCC WATER
20' WATER LINE EASEMENT
PROP ROW (BY OTHERS)
R 619'
R 78'
R 102'
EB20
LIMIT OF CONSTRUCTION MATCH PROPOSED IH 20 BY OTHERS
EXIST ROW
IH 20 WBFR
IH 20 EBFR
R 348'
R 19'
CR 214
LIMIT OF CONSTRUCTION MATCH PROPOSED IH20 BY OTHERS
R 48'
R 149'
8" WATER
PROP ROW (BY OTHERS)
EB23
R 30'
R 30'
8" WATER
20' WATER LINE EASEMENT
EB24
EB22
EB21
TRINITY FAMILY CHURCH
EXIST ROW
TRINITY MEADOWS DR
℄ IH 20
℄ CR 213
=489.18
.46
℄ CULVERT 9
STA 215+09
PROPOSED 36" RCP
DS ℄ = 485.44
-0.39 %
VPC 221+75.66
EL=488.63
LIMIT OF CONSTRUCTION MATCH PROPOSED IH 20 PROFILE BY OTHERS
℄ IH 20 WBFR
16.5' MIN VERTICAL CLEARANCE
℄ IH 20 EBFR
-0.40 %
LIMIT OF CONSTRUCTION MATCH PROPOSED IH 20 PROFILE BY OTHERS
℄ TRINITY MEADOWS DR
STA = 237+00.00
EL = 472.26
ex = -0.07'
K = 382
L = 150.00
-0.40 %
-0.79 %
VPC 236+25.00
EL=472.56
VPT 237+75.00
EL=471.67
491.28
491.3
490.89
490.8
490.50
490.8
490.11
492.2
489.71
492.7
489.32
491.5
488.93
490.4
488.54
489.9
488.8
487.9
486.1
485.8
485.1
483.3
481.7
477.7
475.5
473.0
472.7
473.46
472.7
473.06
470.6
472.66
471.1
472.26
472.4
471.47
472.3
215+00
220+00
225+00
230+00
235+00

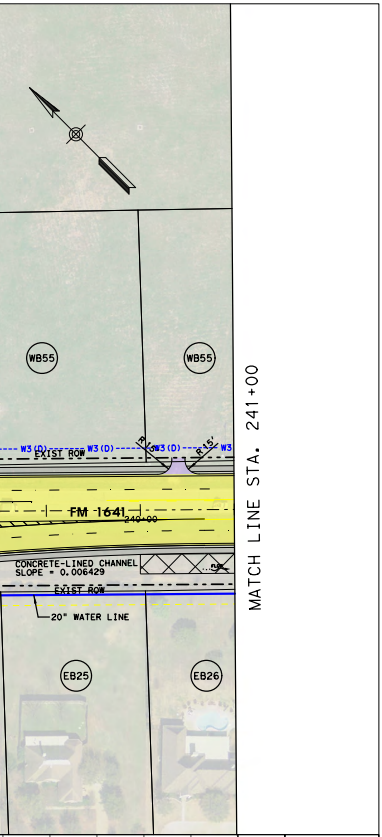
WB55
WB55
W3 (D)
EXIST ROW
W3 (D)
R15'
W3 (D)
R15'
W3
FM 1641
240+00
CONCRETE-LINED CHANNEL
SLOPE = 0.006429
EXIST ROW
20" WATER LINE
EB25
EB26
MATCH LINE STA. 241+00

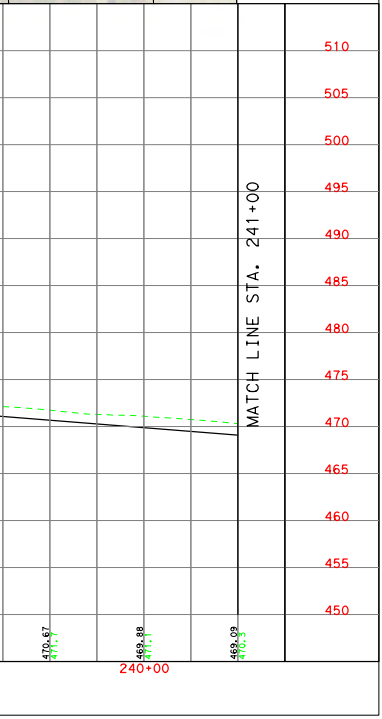

© 2020

Texas Department of Transportation

DALLAS DISTRICT
PRELIMINARY DESIGN SCHEMATIC

MOHAMED K. BUR, P.E.
DISTRICT ENGINEER

FM 548 / FM 1641

FM 548 FROM: FM 1641 TO: US 80
CSJ: 2588-01-020
PROJECT LENGTH: 0.22 MILES

FM 1641 FROM: FM 548 TO: FM 148
CSJ: 1217-01-019
PROJECT LENGTH: 5.42 MILES

KAUFMAN COUNTY
FUNCTIONAL CLASS: URBAN MINOR ARTERIAL
FM 548/FM 1641 DESIGN SPEED: 45 MPH
CROSS-ST DESIGN SPEED: 30 MPH

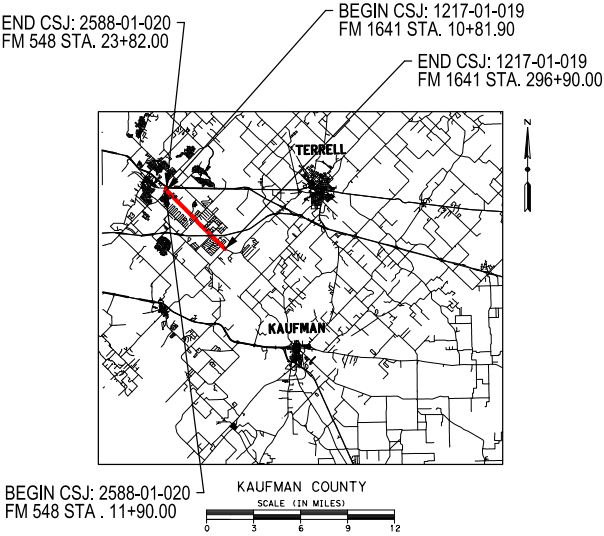
TERRELL
KAUFMAN
N
SCALE (IN MILES)
0
3
6
9
12

END CSJ: 2588-01-020
FM 548 STA. 23+82.00

BEGIN CSJ: 1217-01-019
FM 1641 STA. 10+81.90

END CSJ: 1217-01-019
FM 1641 STA. 296+90.00

BEGIN CSJ: 2588-01-020
FM 548 STA . 11+90.00

KAUFMAN COUNTY

DALLAS DISTRICT

Scale: Horizontal 1"=100'
Scale: Vertical 1"=10'

FEBRUARY 2020

PRELIMINARY
SUBJECT TO REVISIONS

SCHEMATIC PREPARED BY OR UNDER
THE DIRECT SUPERVISION OF:

NAME	P.E. NUMBER
BARRY D. HEARD	85478
KARA K. HUFFMAN	88525

FEBRUARY 19, 2020
DATE

NOT INTENDED FOR CONSTRUCTION,
BIDDING, OR PERMIT PURPOSES

ROLL 3 OF 4

Lina T. Ramey & Associates, Inc.
3320 Belt Line Rd
Farmers Branch, Texas 75234
TBPE Registration No. F-782

© 2020 by Texas Department of Transportation, All Rights Reserved