Texas Department of Transportation
Jay R. Nelson, P.E.
TxDOT District Engineer
Design Schematic

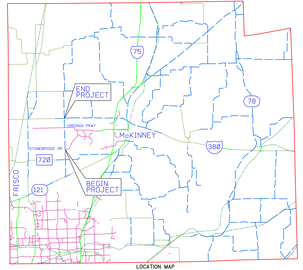

LOCATION MAP

F.M. 2478 (CUSTER ROAD)

FUNCTIONAL CLASSIFICATION: URBAN COLLECTOR

FROM: U.S. 380	ADT:
TO: STONEBRIDGE DRIVE	2003 - 14,900
PROJECT LENGTH: 3.42 MILES	2033 - 29,00

Collin County

CSJ: 2351-01-013

Horiz. Scale 1:100
Vert. Scale 1:10
Design Speed = 45 mph

FEBRUARY 2003
ROLL 2OF 3

THIS DOCUMENT IS RELEASED FOR THE PURPOSE OF REVIEW ONLY, UNDER THE AUTHORITY OF JAY R. NELSON, P.E. TEXAS. IT IS NOT TO BE USED FOR CONSTRUCTION, BIDDING, OR PERMIT PURPOSES.

Kevin Turner — Date

Turner Collie & Braden Inc.
CIVIL ENGINEERS • PLANNERS • PROJECT MANAGERS

Texas Department of Transportation
© 2003 This plan sheet is copyrighted by the Texas Department of Transportation

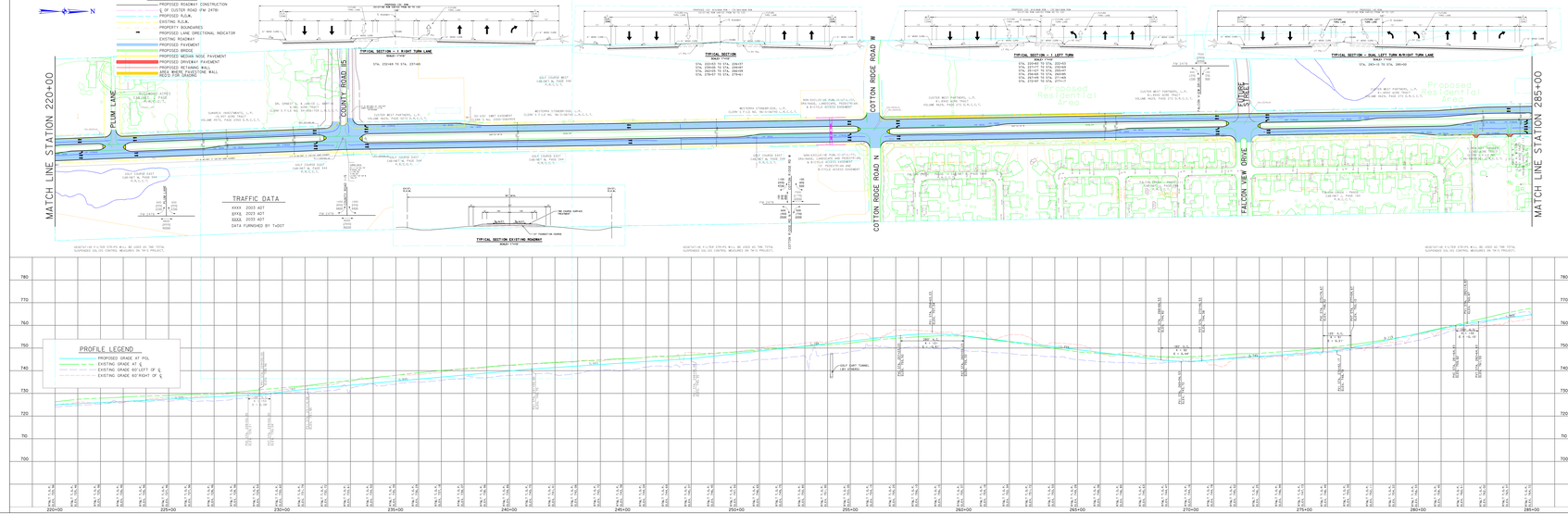

Texas Department of Transportation
Jay R. Nelson, P.E.
TxDOT District Engineer
Design Schematic

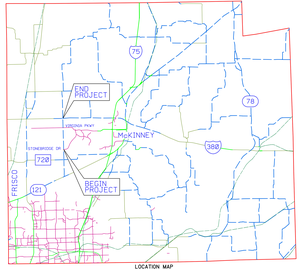

LOCATION MAP

F.M. 2478 (CUSTER ROAD)

FUNCTIONAL CLASSIFICATION: URBAN COLLECTOR

FROM: U.S. 380	ADT:
TO: STONEBRIDGE DRIVE	2003 - 14,900
PROJECT LENGTH: 3.42 MILES	2033 - 29,00

Collin County

CSJ: 2351-01-013

Horiz. Scale 1:100
Vert. Scale 1:10
Design Speed = 45 mph

FEBRUARY 2003
ROLL 2 OF 3

THIS DOCUMENT IS RELEASED FOR THE PURPOSE OF REVIEW ONLY, UNDER THE AUTHORITY OF JAY R. NELSON, P.E. TEXAS. IT IS NOT TO BE USED FOR CONSTRUCTION, BIDDING, OR PERMIT PURPOSES.

Kevin Turner — Date

Turner Collie & Braden Inc.
CIVIL ENGINEERS • PLANNERS • PROJECT MANAGERS

Texas Department of Transportation
© 2003 This plan sheet is copyrighted by the Texas Department of Transportation