Texas Department of Transportation
Jay R. Nelson, P.E.
TxDOT District Engineer
Design Schematic

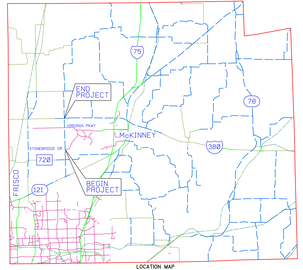

LOCATION MAP

F.M. 2478 (CUSTER ROAD)

FUNCTIONAL CLASSIFICATION: URBAN COLLECTOR

FROM: U.S. 380	ADT:
TO: STONEBRIDGE DRIVE	2003 - 14,900
PROJECT LENGTH: 3.42 MILES	2033 - 29,00

Collin County

CSJ: 2351-01-013

Horiz. Scale 1:100
Vert. Scale 1:10
Design Speed = 45 mph

FEBRUARY 2003
ROLL 1 OF 3

THIS DOCUMENT IS RELEASED FOR THE PURPOSE OF REVIEW ONLY, UNDER THE AUTHORITY OF TERRY L. TUCKER, P.E. TEXAS NO. 87 ON JANUARY 31, 2003 AND NOT FOR CONSTRUCTION, BIDDING, OR PERMIT PURPOSES.

Kevin Turner Date

Turner Collie & Braden Inc.
CIVIL ENGINEERS • PLANNERS • PROJECT MANAGERS

Texas Department of Transportation
Texas Department of Transportation Copyright © 2003 All rights reserved.

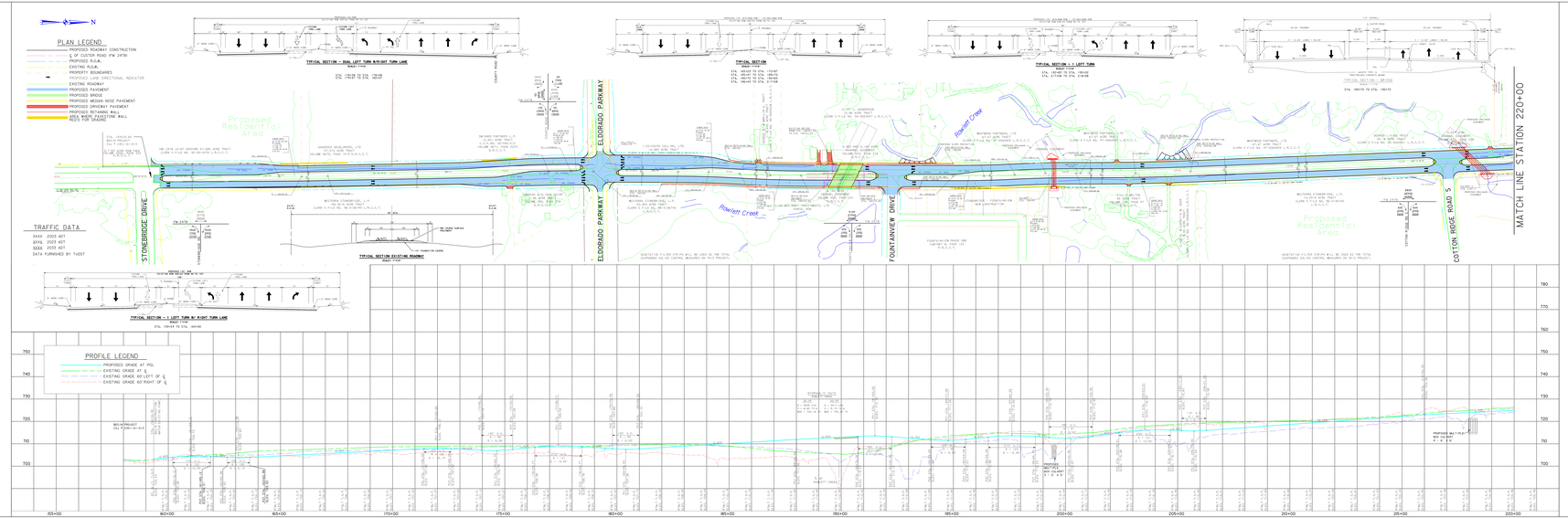

Texas Department of Transportation
Jay R. Nelson, P.E.
TxDOT District Engineer
Design Schematic

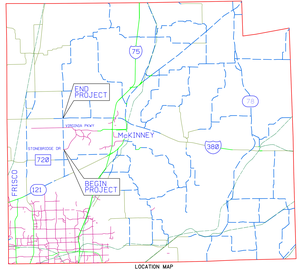

LOCATION MAP

F.M. 2478 (CUSTER ROAD)

FUNCTIONAL CLASSIFICATION: URBAN COLLECTOR

FROM: U.S. 380	ADT:
TO: STONEBRIDGE DRIVE	2003 - 14,900
PROJECT LENGTH: 3.42 MILES	2033 - 29,00

Collin County

CSJ: 2351-01-013

Horiz. Scale 1:100
Vert. Scale 1:10
Design Speed = 45 mph

FEBRUARY 2003
ROLL 1 OF 3

THIS DOCUMENT IS RELEASED FOR THE PURPOSE OF REVIEW ONLY, UNDER THE AUTHORITY OF TERRY L. TUCKER, P.E. TEXAS NO. 87 ON JANUARY 31, 2003 AND NOT FOR CONSTRUCTION, BIDDING, OR PERMIT PURPOSES.

Kevin Turner Date

Turner Collie & Braden Inc.
CIVIL ENGINEERS • PLANNERS • PROJECT MANAGERS

Texas Department of Transportation
Texas Department of Transportation Copyright © 2003 All rights reserved.