Texas Department of Transportation
Jay R. Nelson, P.E.
TxDOT District Engineer
Design Schematic

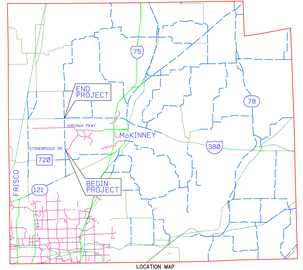

LOCATION MAP

F.M. 2478 (CUSTER ROAD)

FUNCTIONAL CLASSIFICATION: URBAN COLLECTOR

FROM: U.S. 380	ADT:
TO: STONEBRIDGE DRIVE	2003 - 14,900
PROJECT LENGTH: 3.42 MILES	2033 - 29,00

Collin County

CSJ: 2351-01-013

Horiz. Scale 1:100
Vert. Scale 1:10
Design Speed = 45 mph

FEBRUARY 2003
ROLL 3 OF 3

THIS DOCUMENT IS RELEASED FOR THE PURPOSE OF REVIEW ONLY. IT WAS NOT INTENDED OR SUITABLE FOR BIDDING, ESTIMATING, OR CONSTRUCTION PURPOSES. IT WAS PREPARED BY OR UNDER THE SUPERVISION OF:

Name/Number Date

Turner Collie & Braden Inc.
CIVIL ENGINEERS • PLANNERS • PROJECT MANAGERS

Texas Department of Transportation
© 2003 Copyright Texas Department of Transportation
This work was prepared pursuant to 17 U.S.C. 105 and is not subject to copyright protection in the United States.

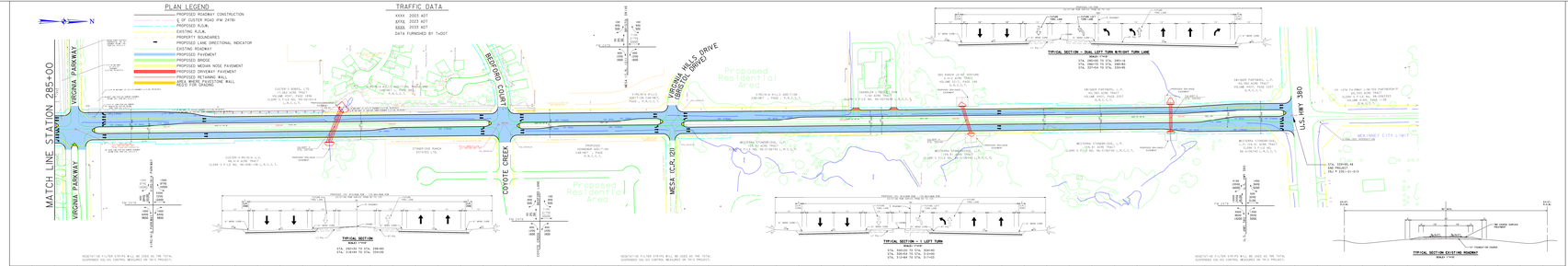

Texas Department of Transportation
Jay R. Nelson, P.E.
TxDOT District Engineer
Design Schematic

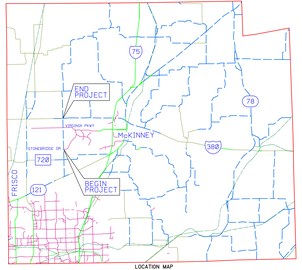

LOCATION MAP

F.M. 2478 (CUSTER ROAD)

FUNCTIONAL CLASSIFICATION: URBAN COLLECTOR

FROM: U.S. 380	ADT:
TO: STONEBRIDGE DRIVE	2003 - 14,900
PROJECT LENGTH: 3.42 MILES	2033 - 29,00

Collin County

CSJ: 2351-01-013

Horiz. Scale 1:100
Vert. Scale 1:10
Design Speed = 45 mph

FEBRUARY 2003
ROLL 3 OF 3

THIS DOCUMENT IS RELEASED FOR THE PURPOSE OF REVIEW ONLY. IT WAS NOT INTENDED OR SUITABLE FOR BIDDING, ESTIMATING, OR CONSTRUCTION PURPOSES. IT WAS PREPARED BY OR UNDER THE SUPERVISION OF:

Name/Number Date

Turner Collie & Braden Inc.
CIVIL ENGINEERS • PLANNERS • PROJECT MANAGERS

Texas Department of Transportation
© 2003 Copyright Texas Department of Transportation
This work was prepared pursuant to 17 U.S.C. 105 and is not subject to copyright protection in the United States.