SCALE IN FEET

TEXAS DEPARTMENT OF TRANSPORTATION

DALLAS DISTRICT
WILLIAM L. HALE, P.E.
DISTRICT ENGINEER

IH 30 FRONTAGE ROADS
DESIGN SCHEMATIC

DALLAS COUNTY
FROM: SH 161
TO: BELT LINE ROAD

CONTROL: 1068-04-119
1068-04-148
1068-04-149

DESIGN SPEED: 40 MPH FRONTAGE ROADS
50 MPH RAMPS
40 MPH CROSS STREETS
60 MPH MAIN LANES

FUNCTIONAL CLASSIFICATION: INTERSTATE
PROJECT LENGTH: 1.951 MILES

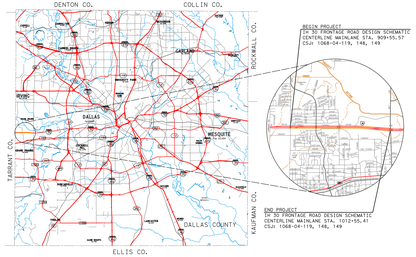

SCALE: HORIZ. 1"=100'
SCALE: VERT. 1"=10'

ROLL 1 OF 3

FEBRUARY 2014

HALFF
REGISTRATION NO. 312
1201 NORTH BOWSER ROAD
RICHARDSON, TEXAS 75081-2275
TEL (972)-907-1422
FAX (972)-235-9184

NOT A BIDDING DOCUMENT
FOR INTERIM REVIEW ONLY.
PREPARED BY OR UNDER DIRECT SUPERVISION OF:
ENGINEER: DAVID A. BURKETT
P.E. NUMBER: 100068
DATE: FEBRUARY 2014

© 2014 BY TEXAS DEPARTMENT OF TRANSPORTATION; ALL RIGHTS RESERVED.

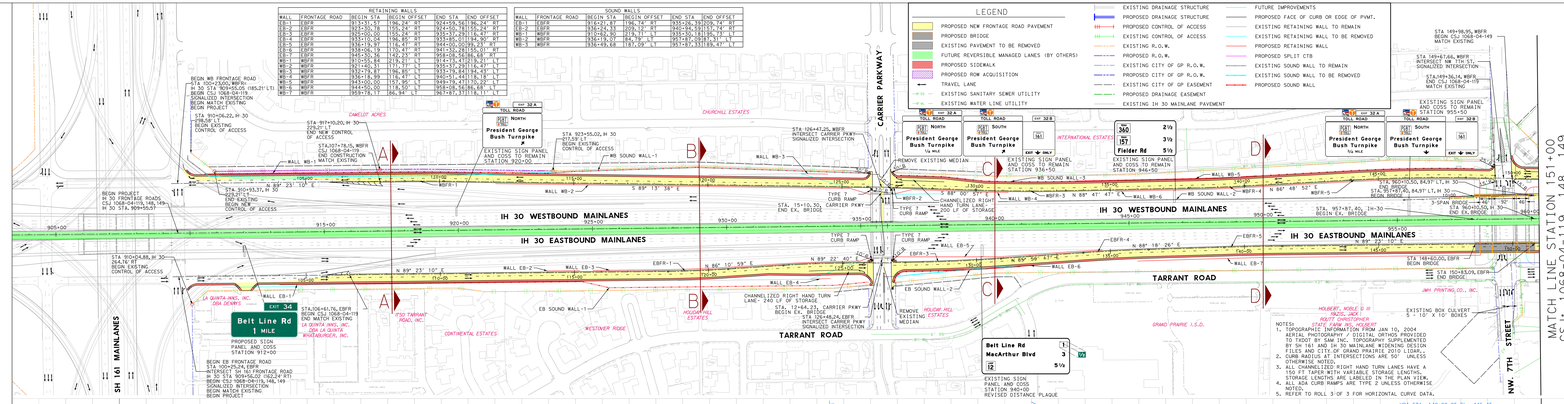



NOTES:
1. SOURCES OF IH 30 MAINLANE PROFILE DATA:
CSJ 1068-04-110 FROM STA 909+51.89 TO STA 978+34.65
CSJ 1068-04-112 FROM STA 978+34.65 TO STA 1012+55.21
2. DRIVEWAY LOCATIONS ARE SUBJECT TO CHANGE.

MIN K-VALUES, FROM ROM			
40 MPH		50 MPH	
CREST	SAG	CREST	SAG
44	64	84	96

TEXAS DEPARTMENT OF TRANSPORTATION

DALLAS DISTRICT
WILLIAM L. HALE, P.E.
DISTRICT ENGINEER

IH 30 FRONTAGE ROADS
DESIGN SCHEMATIC

DALLAS COUNTY
FROM: SH 161
TO: BELT LINE ROAD

CONTROL: 1068-04-119
1068-04-148
1068-04-149

DESIGN SPEED: 40 MPH FRONTAGE ROADS
50 MPH RAMPS
40 MPH CROSS STREETS
60 MPH MAIN LANES

FUNCTIONAL CLASSIFICATION: INTERSTATE
PROJECT LENGTH: 1.951 MILES

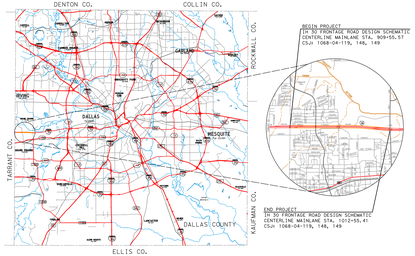

SCALE: HORIZ. 1"=100'
SCALE: VERT. 1"=10'

ROLL 1 OF 3

FEBRUARY 2014

HALFF
REGISTRATION NO. 312
1201 NORTH BOWSER ROAD
RICHARDSON, TEXAS 75081-2275
TEL (972)-907-1422
FAX (972)-235-9184

NOT A BIDDING DOCUMENT
FOR INTERIM REVIEW ONLY.
PREPARED BY OR UNDER DIRECT SUPERVISION OF:
ENGINEER: DAVID A. BURKETT
P.E. NUMBER: 100068
DATE: FEBRUARY 2014

© 2014 BY TEXAS DEPARTMENT OF TRANSPORTATION; ALL RIGHTS RESERVED.