








Legend

-  Project Limits
-  Lake
-  Railroad
-  River/Creek
-  County Line

Project Location Map

SH 205 from US 80 to SH 78
Collin, Rockwall and
Kaufman Counties, Texas





SCALE IN MILES

Data Source: TxDOT & NCTCOG