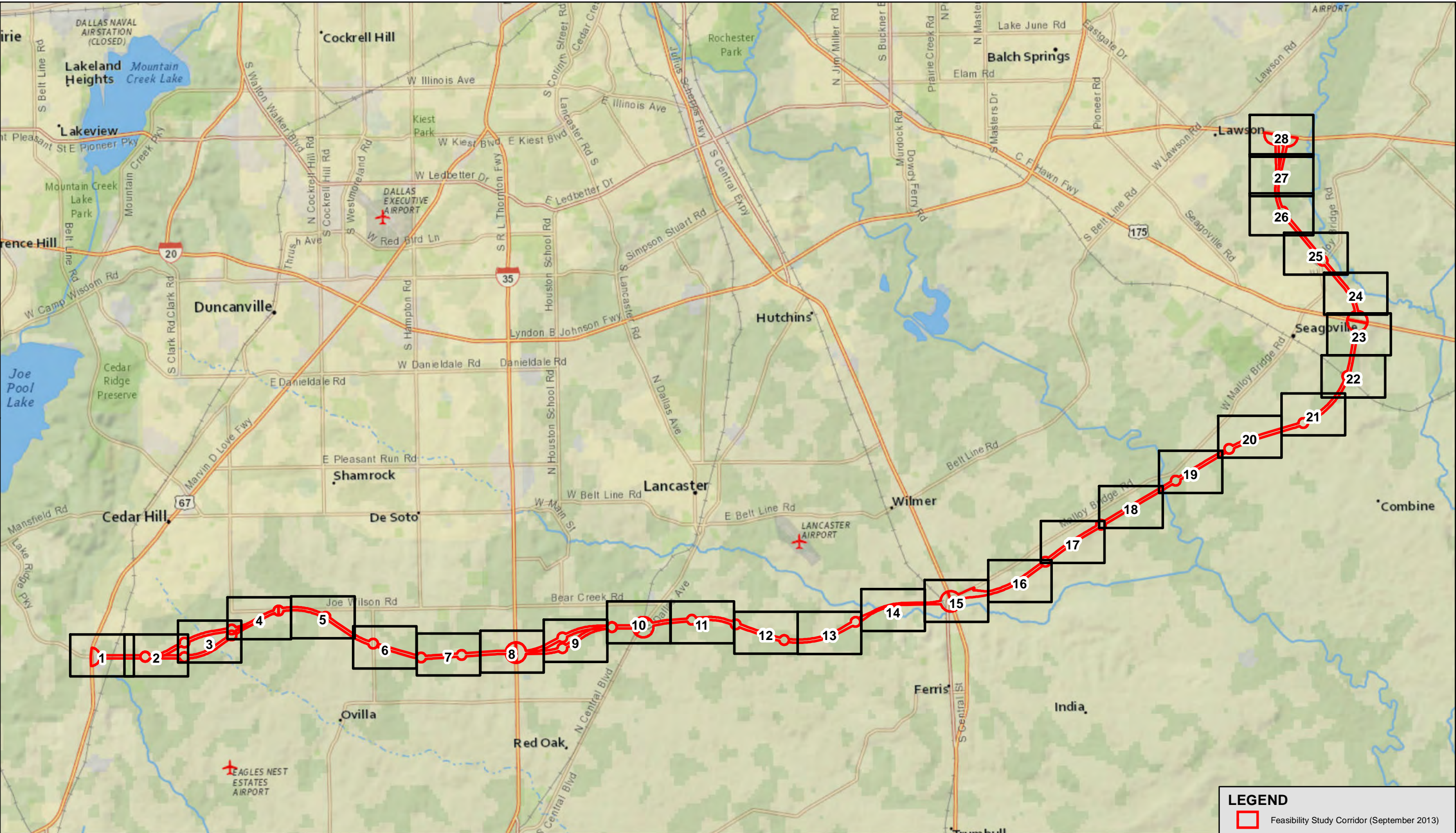
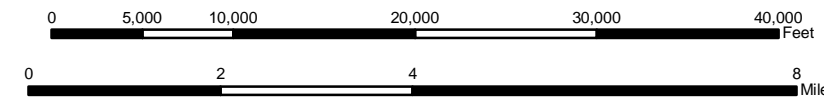


Exhibit 1
Environmental Constraints Map



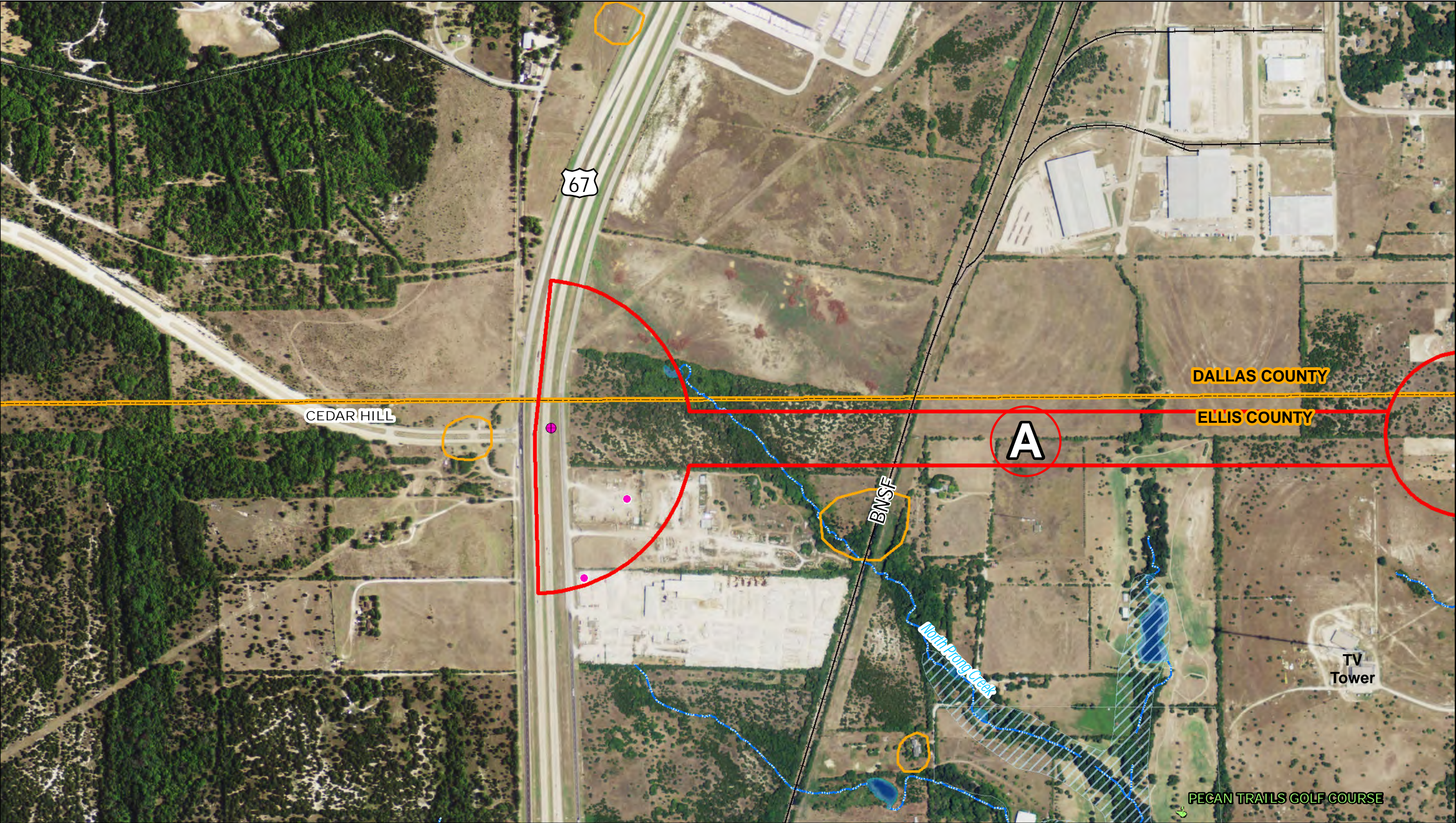
Texas Department of Transportation
Dallas, Kaufman, and Ellis Counties





Service Layer Credits: Image courtesy of USGS © 2013 Microsoft Corporation ImagePatch.com © 2010 NAVTEQ © AND




Exhibit 1: Environmental Constraints Map
Loop 9 Southeast Corridor/Feasibility Study
From US 69 to I-20
Map Sheet Index





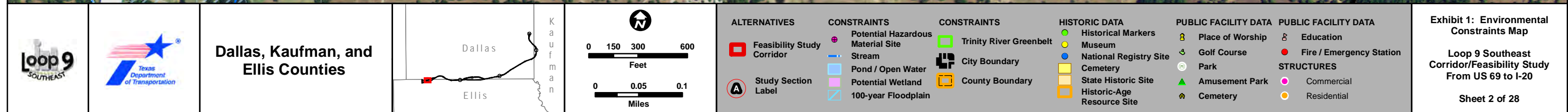
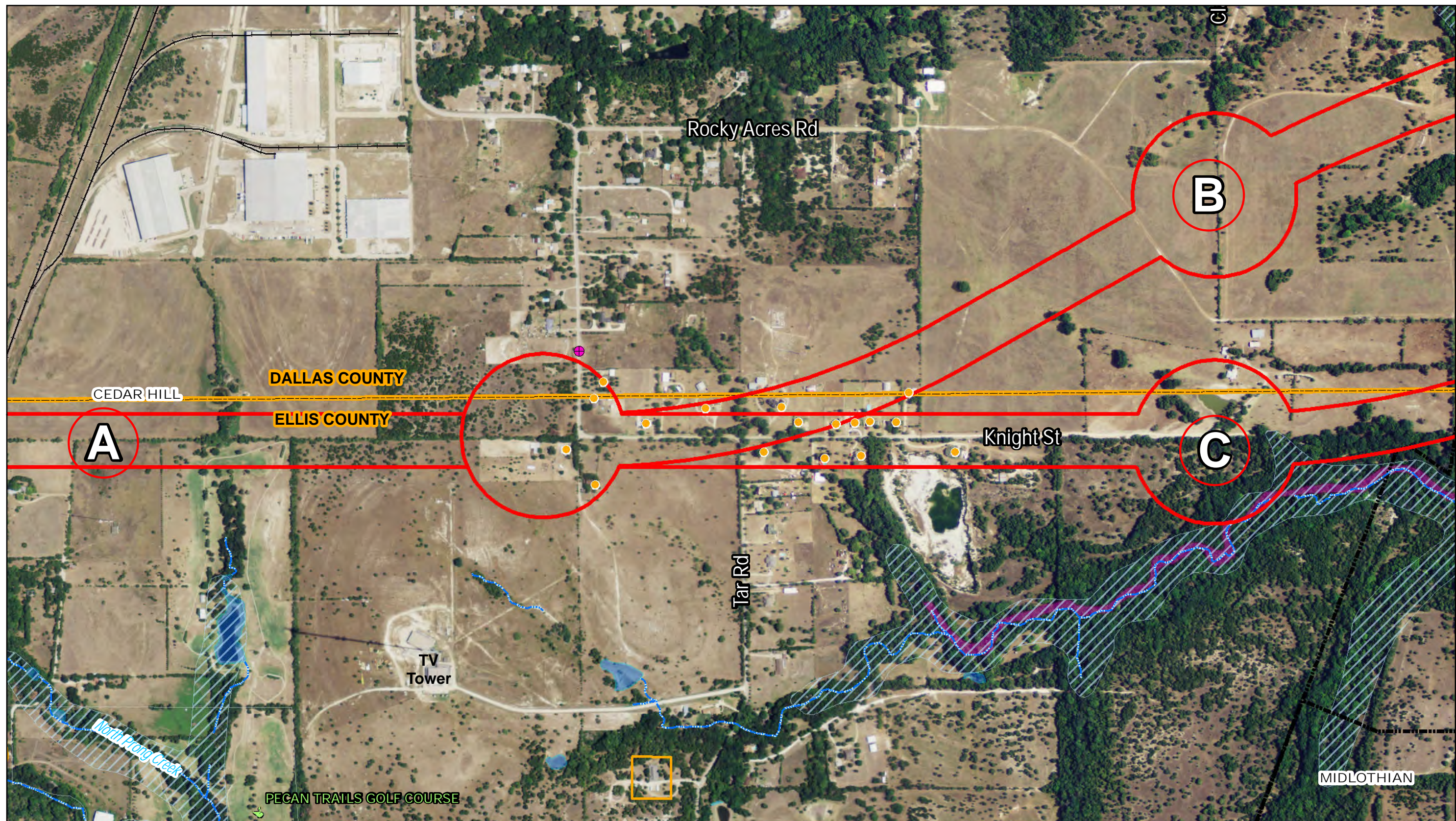
Dallas, Kaufman, and Ellis Counties

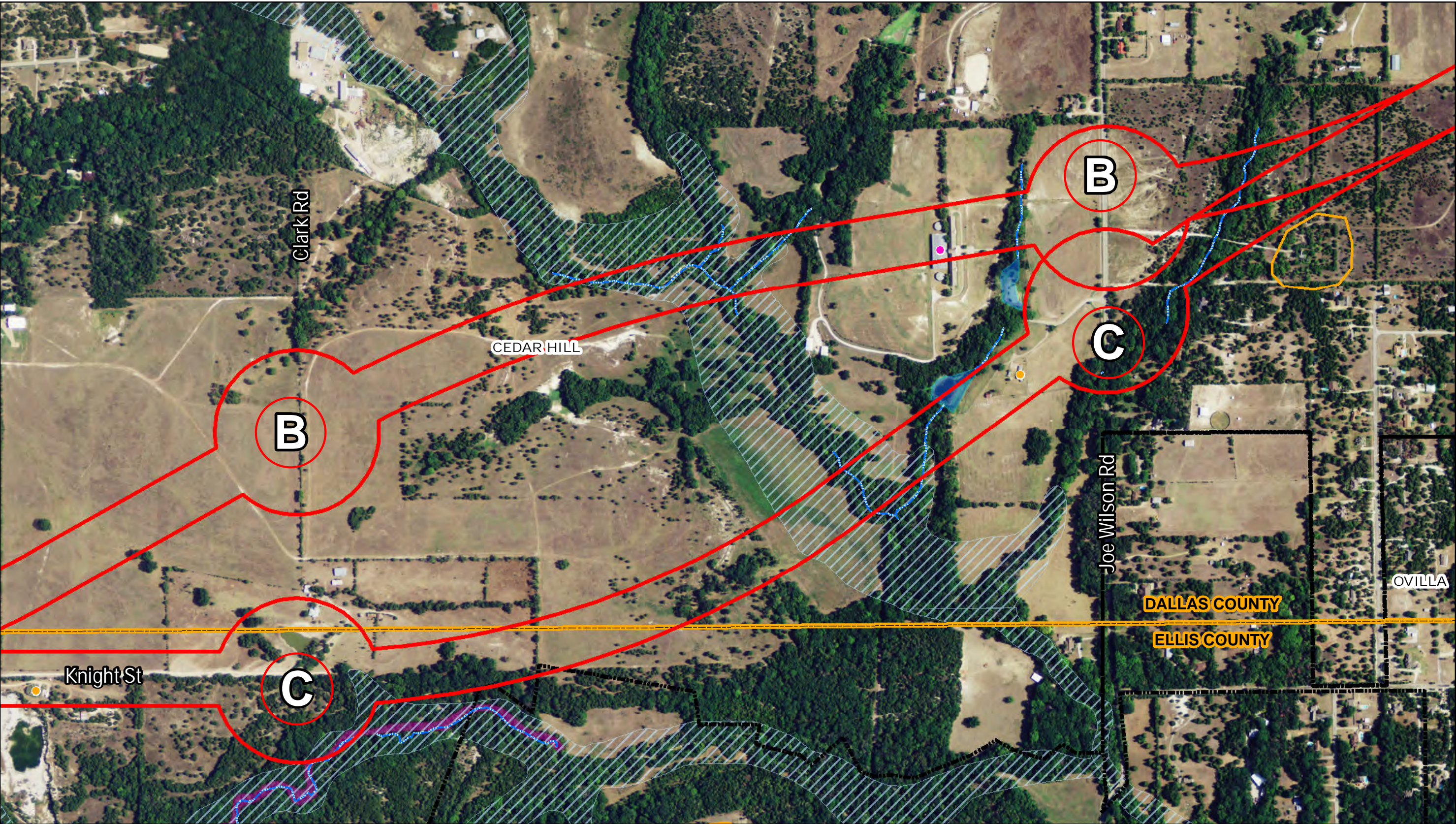




0 150 300 600 Feet
0 0.05 0.1 Miles

ALTERNATIVES	CONSTRAINTS	CONSTRAINTS	HISTORIC DATA	PUBLIC FACILITY DATA	PUBLIC FACILITY DATA
Feasibility Study Corridor	Potential Hazardous Material Site	Trinity River Greenbelt	Historical Markers	Place of Worship	Education
Study Section Label	Stream	City Boundary	Museum	Golf Course	Fire / Emergency Station
	Pond / Open Water	County Boundary	National Registry Site	Park	STRUCTURES
	Potential Wetland		Cemetery	Amusement Park	Commercial
	100-year Floodplain		State Historic Site	Cemetery	Residential
			Historic-Age Resource Site		

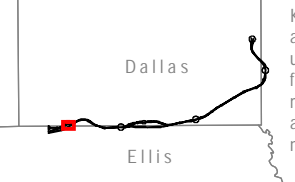
Exhibit 1: Environmental Constraints Map
Loop 9 Southeast Corridor/Feasibility Study
From US 69 to I-20
Sheet 1 of 28







Dallas, Kaufman, and Ellis Counties



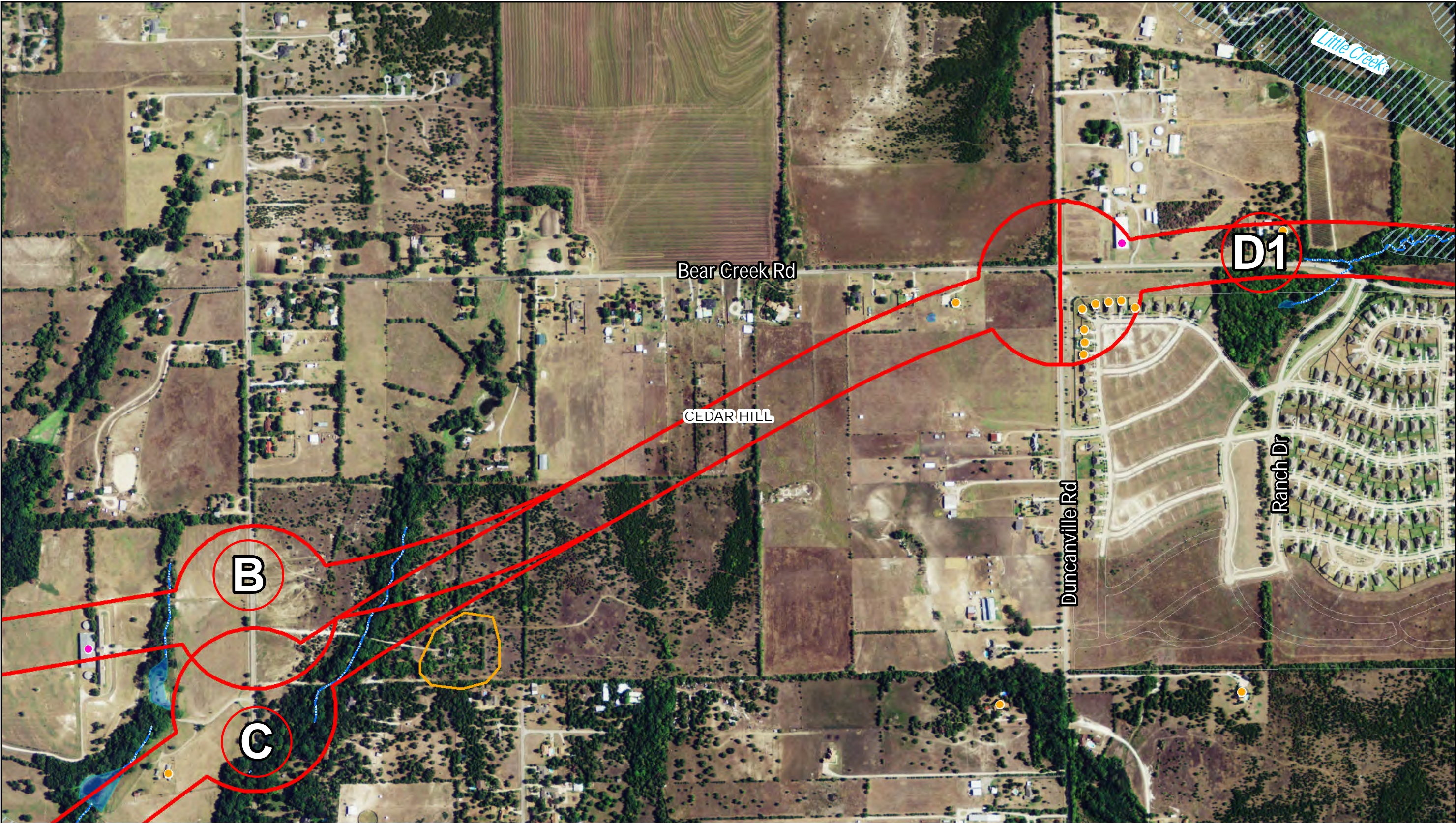
0 150 300 600 Feet
0 0.05 0.1 Miles



ALTERNATIVES	CONSTRAINTS	CONSTRAINTS	HISTORIC DATA	PUBLIC FACILITY DATA	PUBLIC FACILITY DATA
Feasibility Study Corridor	Potential Hazardous Material Site	Trinity River Greenbelt	Historical Markers	Place of Worship	Education
Study Section Label	Stream	City Boundary	Museum	Golf Course	Fire / Emergency Station
	Pond / Open Water	County Boundary	National Registry Site	Park	STRUCTURES
	Potential Wetland		Cemetery	Amusement Park	Commercial
	100-year Floodplain		State Historic Site	Cemetery	Residential
			Historic-Age Resource Site		

Exhibit 1: Environmental Constraints Map

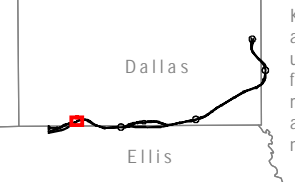
Loop 9 Southeast Corridor/Feasibility Study From US 69 to I-20

Sheet 3 of 28





Dallas, Kaufman, and Ellis Counties



0 150 300 600 Feet
0 0.05 0.1 Miles




























ALTERNATIVES	CONSTRAINTS	CONSTRAINTS	HISTORIC DATA	PUBLIC FACILITY DATA	PUBLIC FACILITY DATA
 Feasibility Study Corridor	 Potential Hazardous Material Site	 Trinity River Greenbelt	 Historical Markers	 Place of Worship	 Education
 Study Section Label	 Stream	 City Boundary	 Museum	 Golf Course	 Fire / Emergency Station
	 Pond / Open Water	 County Boundary	 National Registry Site	 Park	STRUCTURES
	 Potential Wetland		 Cemetery	 Amusement Park	 Commercial
	 100-year Floodplain		 State Historic Site	 Cemetery	 Residential
			 Historic-Age Resource Site		

Exhibit 1: Environmental Constraints Map

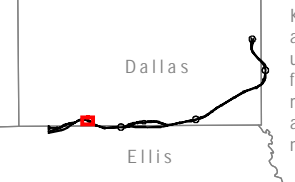
Loop 9 Southeast Corridor/Feasibility Study From US 69 to I-20

Sheet 4 of 28





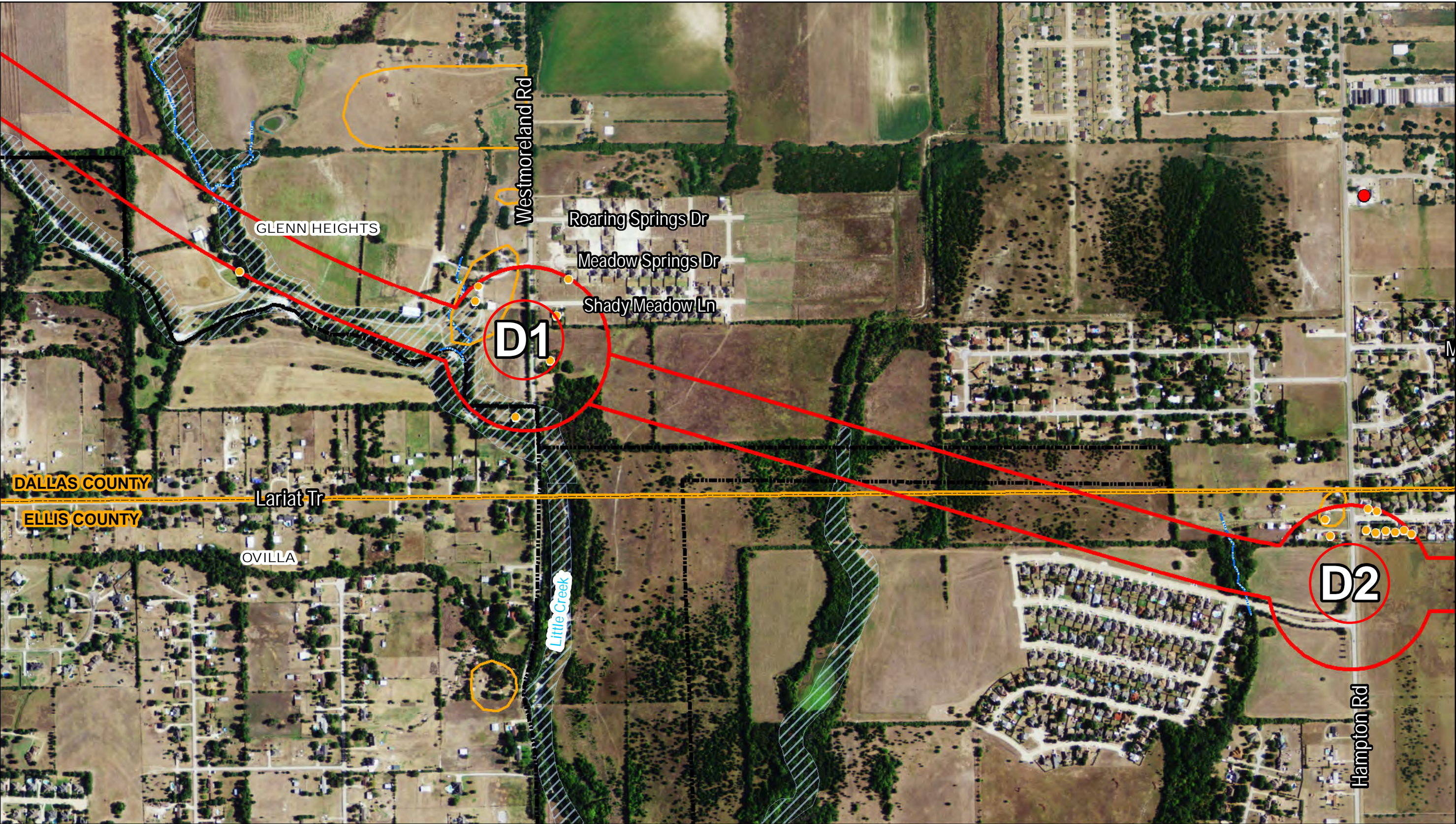
Dallas, Kaufman, and Ellis Counties





0 150 300 600 Feet
0 0.05 0.1 Miles

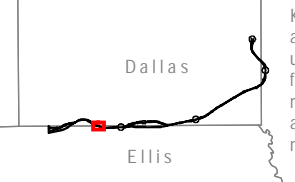
ALTERNATIVES Feasibility Study Corridor Study Section Label	CONSTRAINTS Potential Hazardous Material Site Stream Pond / Open Water Potential Wetland 100-year Floodplain	CONSTRAINTS Trinity River Greenbelt City Boundary County Boundary	HISTORIC DATA Historical Markers Museum National Registry Site Cemetery State Historic Site Historic-Age Resource Site	PUBLIC FACILITY DATA Place of Worship Golf Course Park Amusement Park Cemetery	PUBLIC FACILITY DATA Education Fire / Emergency Station STRUCTURES Commercial Residential
--	--	---	---	--	--

Exhibit 1: Environmental Constraints Map
Loop 9 Southeast Corridor/Feasibility Study From US 69 to I-20
Sheet 5 of 28





Dallas, Kaufman, and Ellis Counties



0 150 300 600 Feet
0 0.05 0.1 Miles


























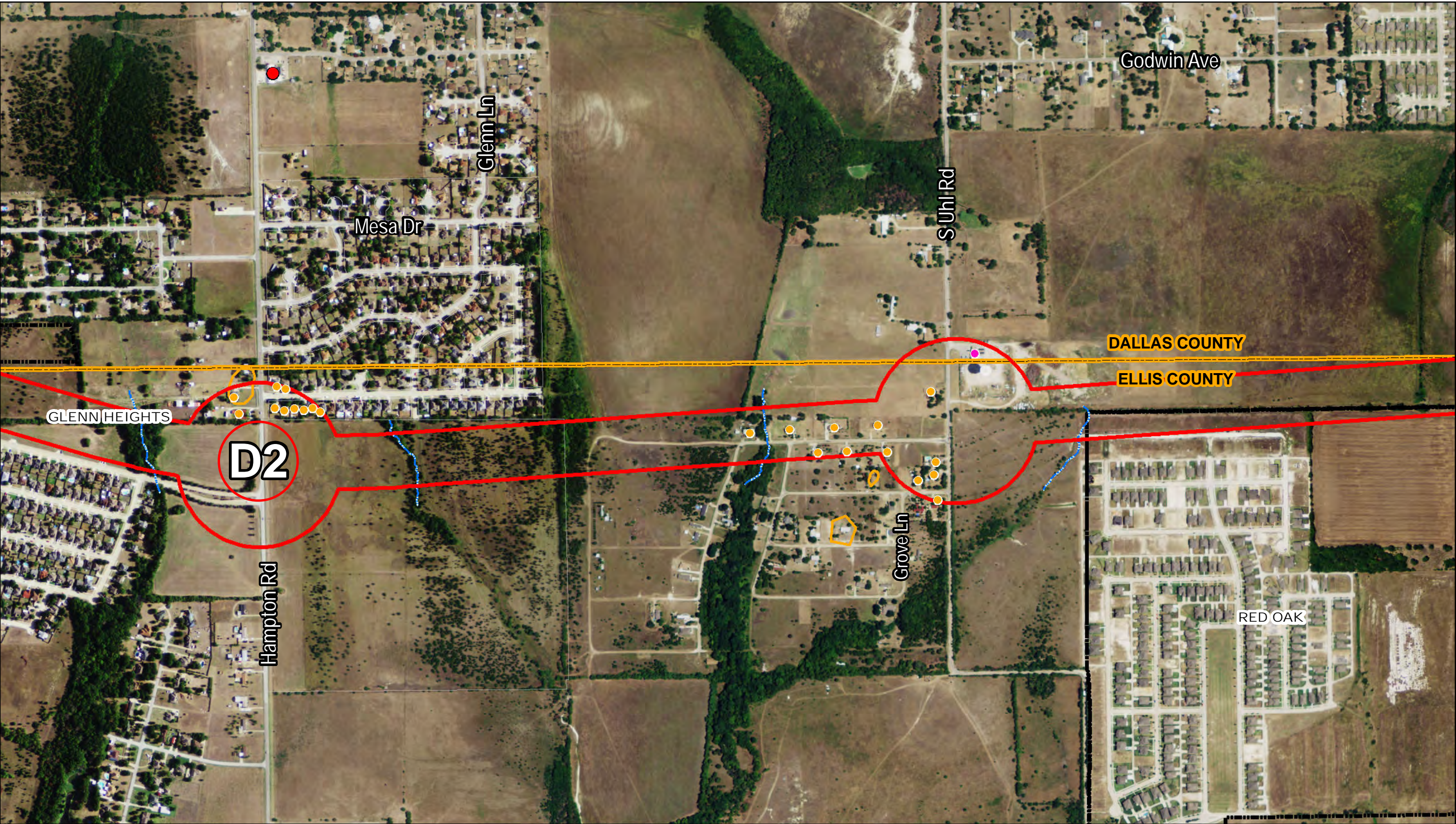


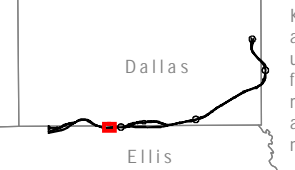
ALTERNATIVES	CONSTRAINTS	CONSTRAINTS	HISTORIC DATA	PUBLIC FACILITY DATA	PUBLIC FACILITY DATA
 Feasibility Study Corridor	 Potential Hazardous Material Site	 Trinity River Greenbelt	 Historical Markers	 Place of Worship	 Education
 Study Section Label	 Stream	 City Boundary	 Museum	 Golf Course	 Fire / Emergency Station
	 Pond / Open Water	 County Boundary	 National Registry Site	 Park	STRUCTURES
	 Potential Wetland		 Cemetery	 Amusement Park	 Commercial
	 100-year Floodplain		 State Historic Site	 Cemetery	 Residential
			 Historic-Age Resource Site		

Exhibit 1: Environmental Constraints Map
Loop 9 Southeast Corridor/Feasibility Study
From US 69 to I-20
Sheet 6 of 28





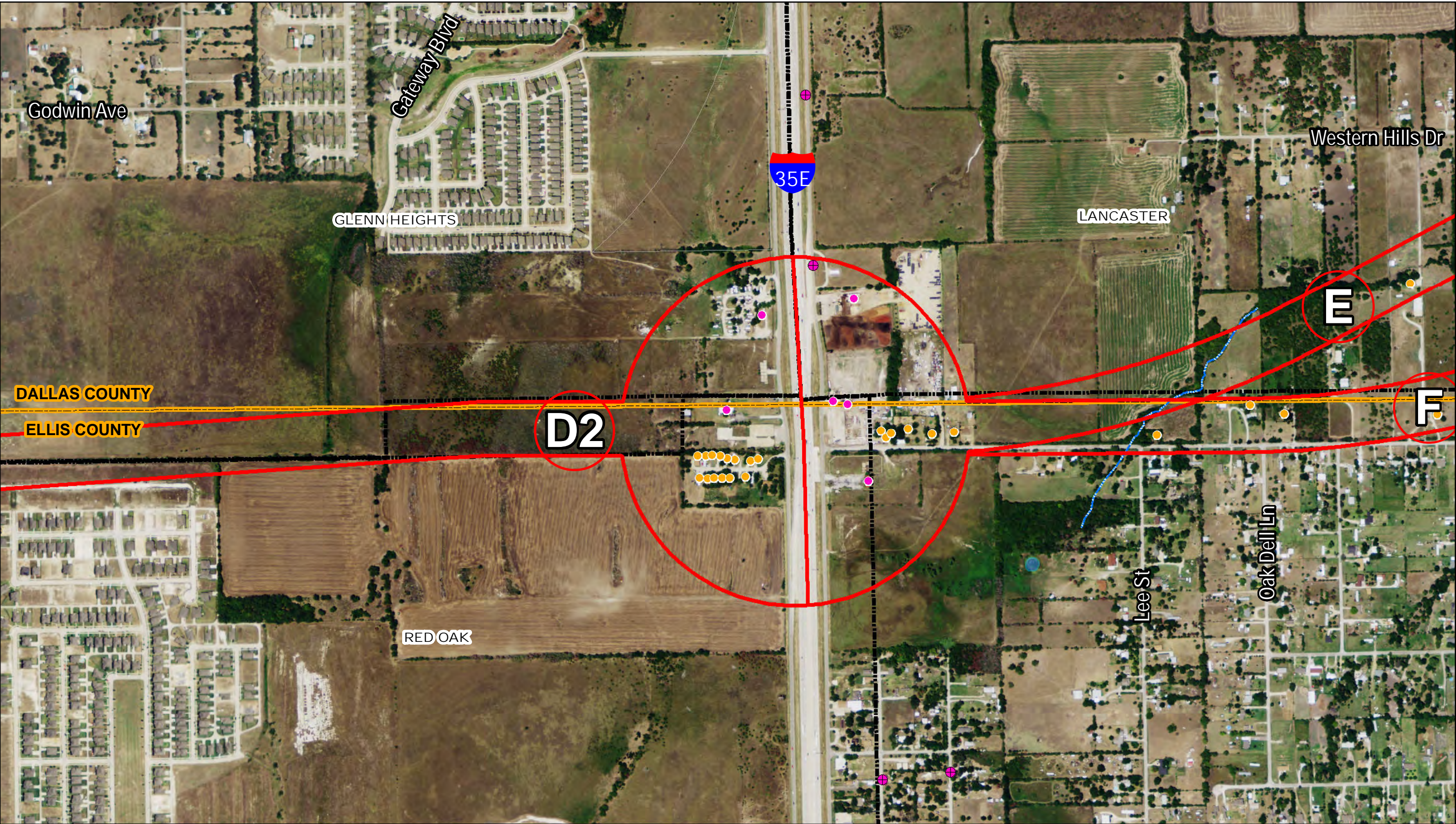
Dallas, Kaufman, and Ellis Counties





0 150 300 600 Feet
0 0.05 0.1 Miles

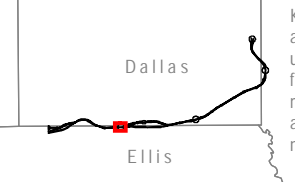
ALTERNATIVES Feasibility Study Corridor Study Section Label	CONSTRAINTS Potential Hazardous Material Site Stream Pond / Open Water Potential Wetland 100-year Floodplain	CONSTRAINTS Trinity River Greenbelt City Boundary County Boundary	HISTORIC DATA Historical Markers Museum National Registry Site Cemetery State Historic Site Historic-Age Resource Site	PUBLIC FACILITY DATA Place of Worship Golf Course Park Amusement Park Cemetery	PUBLIC FACILITY DATA Education Fire / Emergency Station STRUCTURES Commercial Residential
--	--	---	---	--	--

Exhibit 1: Environmental Constraints Map
Loop 9 Southeast Corridor/Feasibility Study From US 69 to I-20
Sheet 7 of 28





Dallas, Kaufman, and Ellis Counties



0 150 300 600 Feet
0 0.05 0.1 Miles


























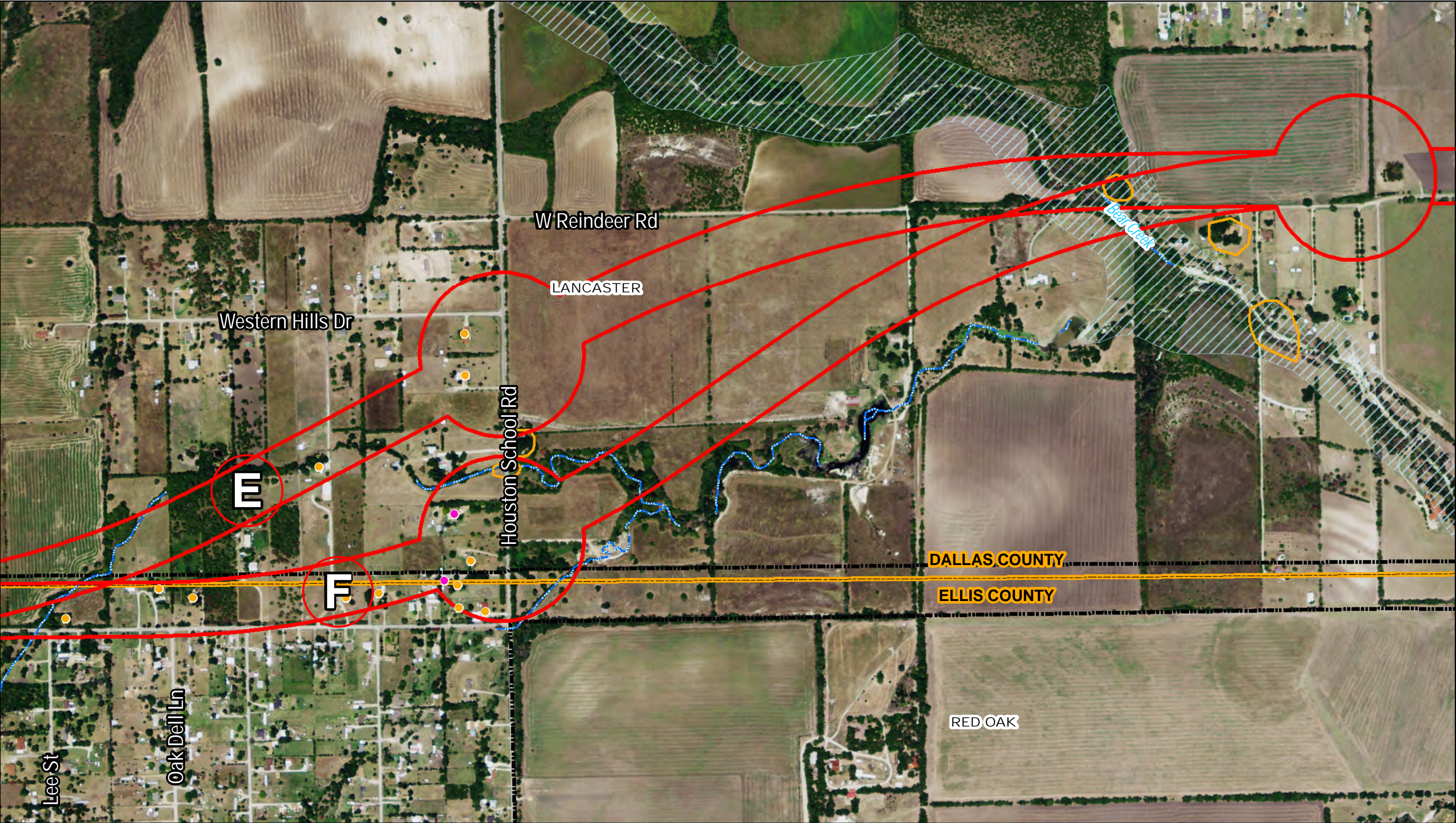


ALTERNATIVES	CONSTRAINTS	CONSTRAINTS	HISTORIC DATA	PUBLIC FACILITY DATA	PUBLIC FACILITY DATA
 Feasibility Study Corridor	 Potential Hazardous Material Site	 Trinity River Greenbelt	 Historical Markers	 Place of Worship	 Education
 Study Section Label	 Stream	 City Boundary	 Museum	 Golf Course	 Fire / Emergency Station
	 Pond / Open Water	 County Boundary	 National Registry Site	 Park	STRUCTURES
	 Potential Wetland		 Cemetery	 Amusement Park	 Commercial
	 100-year Floodplain		 State Historic Site	 Cemetery	 Residential
			 Historic-Age Resource Site		

Exhibit 1: Environmental Constraints Map

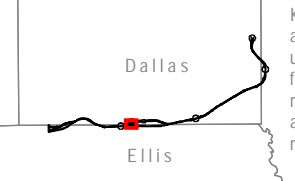
Loop 9 Southeast Corridor/Feasibility Study From US 69 to I-20

Sheet 8 of 28







Dallas, Kaufman, and Ellis Counties




0 150 300 600 Feet
0 0.05 0.1 Miles


ALTERNATIVES


 Feasibility Study Corridor


 Study Section Label


CONSTRAINTS

 Potential Hazardous Material Site


 Stream


 Pond / Open Water


 Potential Wetland

 100-year Floodplain


CONSTRAINTS


 Trinity River Greenbelt


 City Boundary


 County Boundary


HISTORIC DATA


 Historical Markers

 Museum


 National Registry Site


 Cemetery


 State Historic Site


 Historic-Age Resource Site


PUBLIC FACILITY DATA

 Place of Worship


 Golf Course


 Park

 Amusement Park


 Cemetery

PUBLIC FACILITY DATA

 Education

 Fire / Emergency Station

STRUCTURES

 Commercial




 Residential

Exhibit 1: Environmental Constraints Map

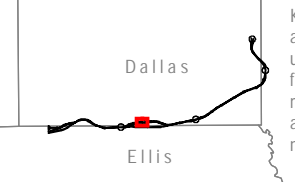
Loop 9 Southeast Corridor/Feasibility Study From US 69 to I-20

Sheet 9 of 28





Dallas, Kaufman, and Ellis Counties



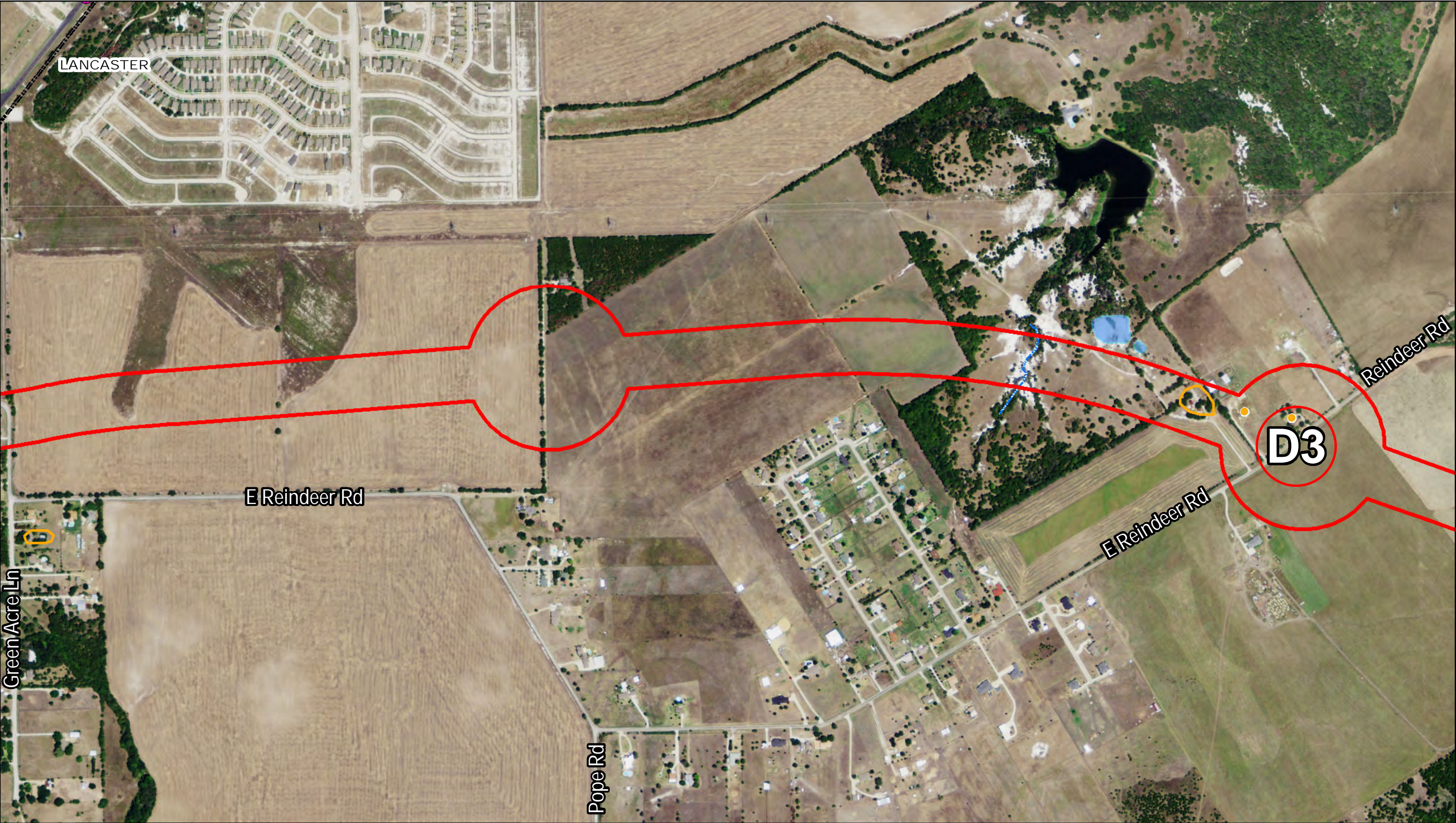
0 150 300 600 Feet
0 0.05 0.1 Miles



ALTERNATIVES	CONSTRAINTS	CONSTRAINTS	HISTORIC DATA	PUBLIC FACILITY DATA	PUBLIC FACILITY DATA
Feasibility Study Corridor	Potential Hazardous Material Site	Trinity River Greenbelt	Historical Markers	Place of Worship	Education
Study Section Label	Stream	City Boundary	Museum	Park Course	Fire / Emergency Station
	Pond / Open Water	County Boundary	National Registry Site	Park	STRUCTURES
	Potential Wetland		Cemetery	Amusement Park	Commercial
	100-year Floodplain		State Historic Site	Cemetery	Residential
			Historic-Age Resource Site		

Exhibit 1: Environmental Constraints Map

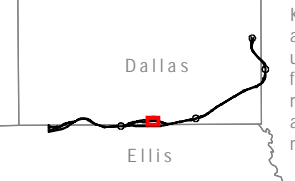
Loop 9 Southeast Corridor/Feasibility Study From US 69 to I-20

Sheet 10 of 28





Dallas, Kaufman, and Ellis Counties



0 150 300 600 Feet
0 0.05 0.1 Miles




























ALTERNATIVES  Feasibility Study Corridor  Study Section Label	CONSTRAINTS  Potential Hazardous Material Site  Stream  Pond / Open Water  Potential Wetland  100-year Floodplain	CONSTRAINTS  Trinity River Greenbelt  City Boundary  County Boundary	HISTORIC DATA  Historical Markers  Museum  National Registry Site  Cemetery  State Historic Site  Historic-Age Resource Site	PUBLIC FACILITY DATA  Place of Worship  Golf Course  Park  Amusement Park  Cemetery	PUBLIC FACILITY DATA  Education  Fire / Emergency Station STRUCTURES  Commercial  Residential
--	--	---	---	--	--

Exhibit 1: Environmental Constraints Map

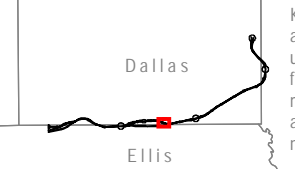
Loop 9 Southeast Corridor/Feasibility Study From US 69 to I-20

Sheet 11 of 28







Dallas, Kaufman, and Ellis Counties



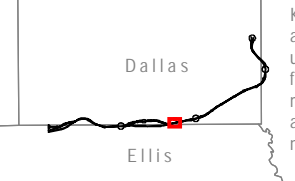
0 150 300 600 Feet
0 0.05 0.1 Miles

ALTERNATIVES	CONSTRAINTS	CONSTRAINTS	HISTORIC DATA	PUBLIC FACILITY DATA	PUBLIC FACILITY DATA
Feasibility Study Corridor	Potential Hazardous Material Site	Trinity River Greenbelt	Historical Markers	Place of Worship	Education
Study Section Label	Stream	City Boundary	Museum	Golf Course	Fire / Emergency Station
	Pond / Open Water	County Boundary	National Registry Site	Park	STRUCTURES
	Potential Wetland		Cemetery	Amusement Park	Commercial
	100-year Floodplain		State Historic Site	Cemetery	Residential
			Historic-Age Resource Site		





Dallas, Kaufman, and Ellis Counties



0 150 300 600 Feet
0 0.05 0.1 Miles



ALTERNATIVES	CONSTRAINTS	CONSTRAINTS	HISTORIC DATA	PUBLIC FACILITY DATA	PUBLIC FACILITY DATA
Feasibility Study Corridor	Potential Hazardous Material Site	Trinity River Greenbelt	Historical Markers	Place of Worship	Education
Study Section Label	Stream	City Boundary	Museum	Golf Course	Fire / Emergency Station
	Pond / Open Water	County Boundary	National Registry Site	Park	STRUCTURES
	Potential Wetland		Cemetery	Amusement Park	Commercial
	100-year Floodplain		State Historic Site	Cemetery	Residential
			Historic-Age Resource Site		

Exhibit 1: Environmental Constraints Map

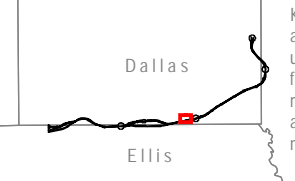
Loop 9 Southeast Corridor/Feasibility Study From US 69 to I-20

Sheet 13 of 28



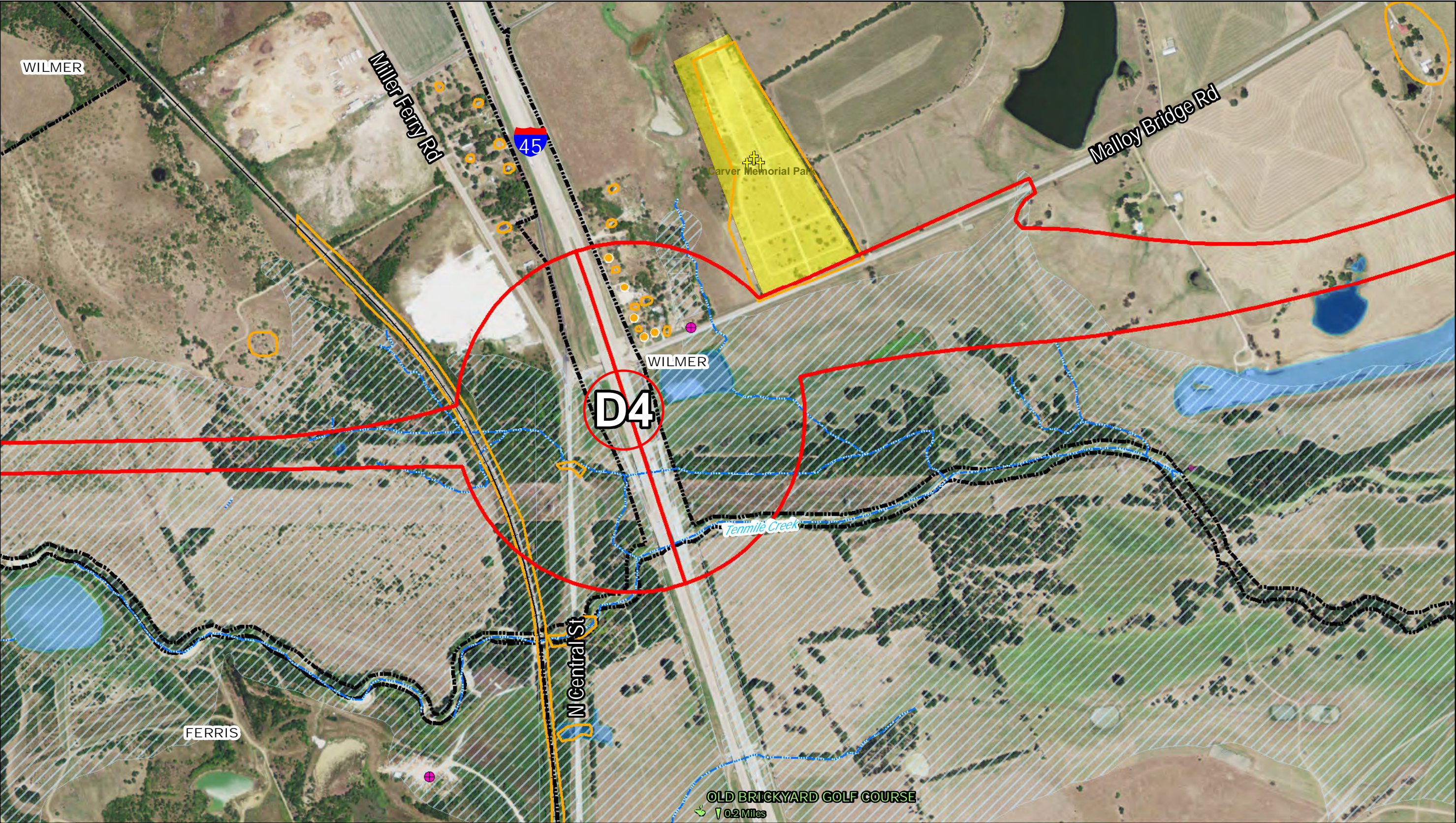




Dallas, Kaufman, and Ellis Counties



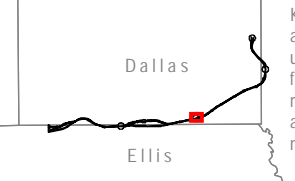
0 150 300 600 Feet
0 0.05 0.1 Miles

ALTERNATIVES	CONSTRAINTS	CONSTRAINTS	HISTORIC DATA	PUBLIC FACILITY DATA	PUBLIC FACILITY DATA
Feasibility Study Corridor	Potential Hazardous Material Site	Trinity River Greenbelt	Historical Markers	Place of Worship	Education
Study Section Label	Stream	City Boundary	Museum	Golf Course	Fire / Emergency Station
	Pond / Open Water	County Boundary	National Registry Site	Park	STRUCTURES
	Potential Wetland		Cemetery	Amusement Park	Commercial
	100-year Floodplain		State Historic Site	Cemetery	Residential
			Historic-Age Resource Site		







Dallas, Kaufman, and Ellis Counties




0 150 300 600 Feet
0 0.05 0.1 Miles


ALTERNATIVES


 Feasibility Study Corridor


 Study Section Label


CONSTRAINTS

 Potential Hazardous Material Site


 Stream


 Pond / Open Water


 Potential Wetland

 100-year Floodplain


CONSTRAINTS


 Trinity River Greenbelt


 City Boundary


 County Boundary


HISTORIC DATA


 Historical Markers

 Museum


 National Registry Site


 Cemetery


 State Historic Site


 Historic-Age Resource Site

PUBLIC FACILITY DATA


 Place of Worship


 Park

 Amusement Park


 Cemetery

PUBLIC FACILITY DATA

 Education

 Fire / Emergency Station

STRUCTURES

 Commercial




 Residential

Exhibit 1: Environmental Constraints Map

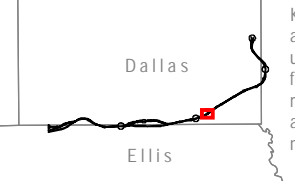
Loop 9 Southeast Corridor/Feasibility Study From US 69 to I-20

Sheet 15 of 28





Dallas, Kaufman, and Ellis Counties



0 150 300 600 Feet
0 0.05 0.1 Miles



ALTERNATIVES	CONSTRAINTS	CONSTRAINTS	HISTORIC DATA	PUBLIC FACILITY DATA	PUBLIC FACILITY DATA
Feasibility Study Corridor	Potential Hazardous Material Site	Trinity River Greenbelt	Historical Markers	Place of Worship	Education
Study Section Label	Stream	City Boundary	Museum	Golf Course	Fire / Emergency Station
	Pond / Open Water	County Boundary	National Registry Site	Park	STRUCTURES
	Potential Wetland		Cemetery	Amusement Park	Commercial
	100-year Floodplain		State Historic Site	Cemetery	Residential
			Historic-Age Resource Site		

Exhibit 1: Environmental Constraints Map

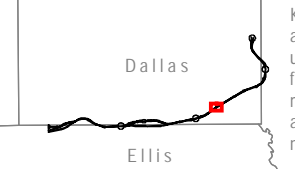
Loop 9 Southeast Corridor/Feasibility Study From US 69 to I-20

Sheet 16 of 28





Dallas, Kaufman, and Ellis Counties



0 150 300 600 Feet
0 0.05 0.1 Miles


























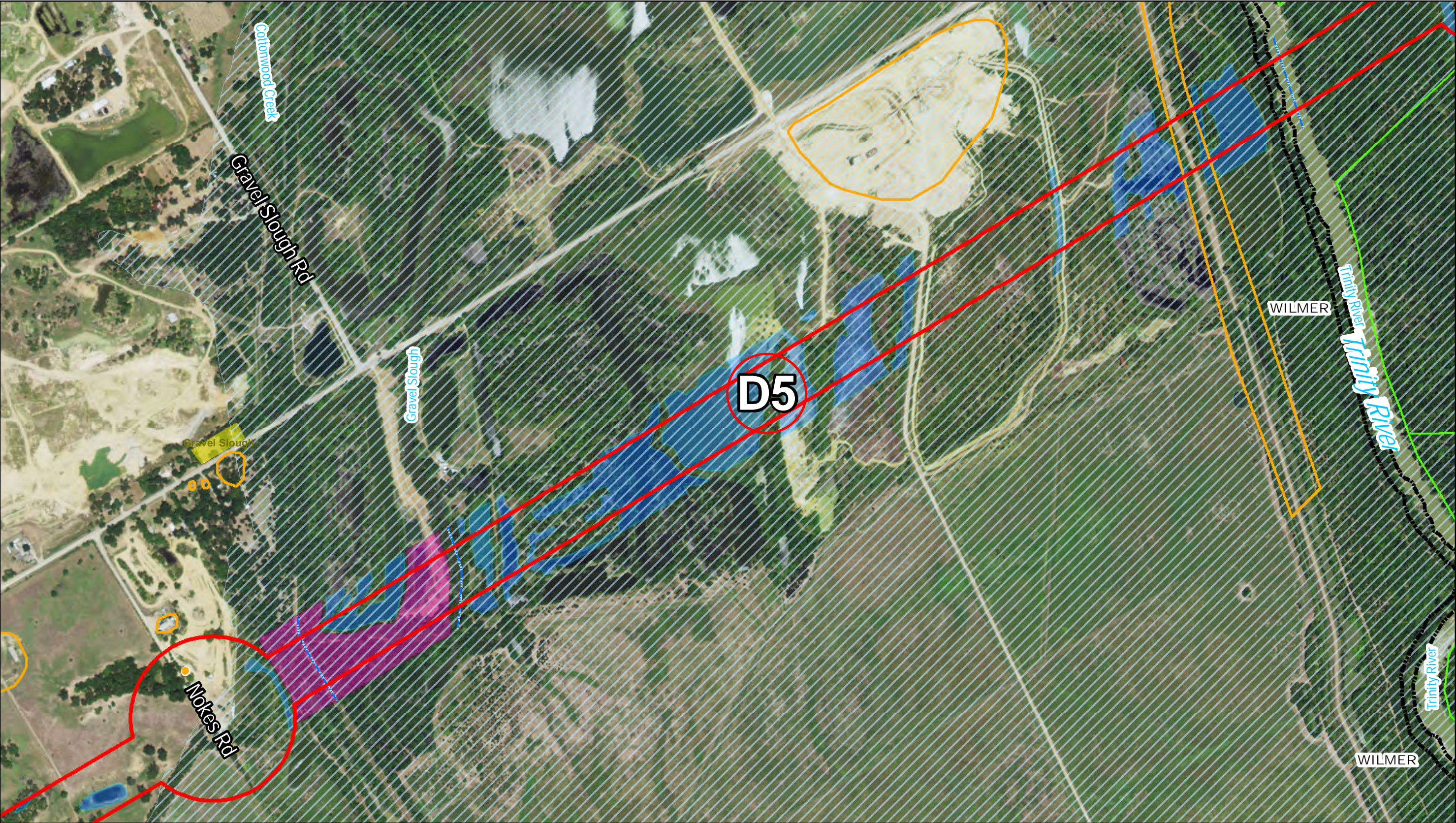


ALTERNATIVES	CONSTRAINTS	CONSTRAINTS	HISTORIC DATA	PUBLIC FACILITY DATA	PUBLIC FACILITY DATA
 Feasibility Study Corridor	 Potential Hazardous Material Site	 Trinity River Greenbelt	 Historical Markers	 Place of Worship	 Education
 Study Section Label	 Stream	 City Boundary	 Museum	 Golf Course	 Fire / Emergency Station
	 Pond / Open Water	 County Boundary	 National Registry Site	 Park	STRUCTURES
	 Potential Wetland		 Cemetery	 Amusement Park	 Commercial
	 100-year Floodplain		 State Historic Site	 Cemetery	 Residential
			 Historic-Age Resource Site		

Exhibit 1: Environmental Constraints Map

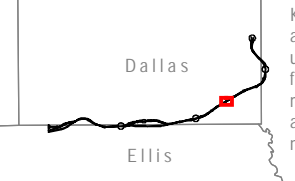
Loop 9 Southeast Corridor/Feasibility Study From US 69 to I-20

Sheet 17 of 28





Dallas, Kaufman, and Ellis Counties



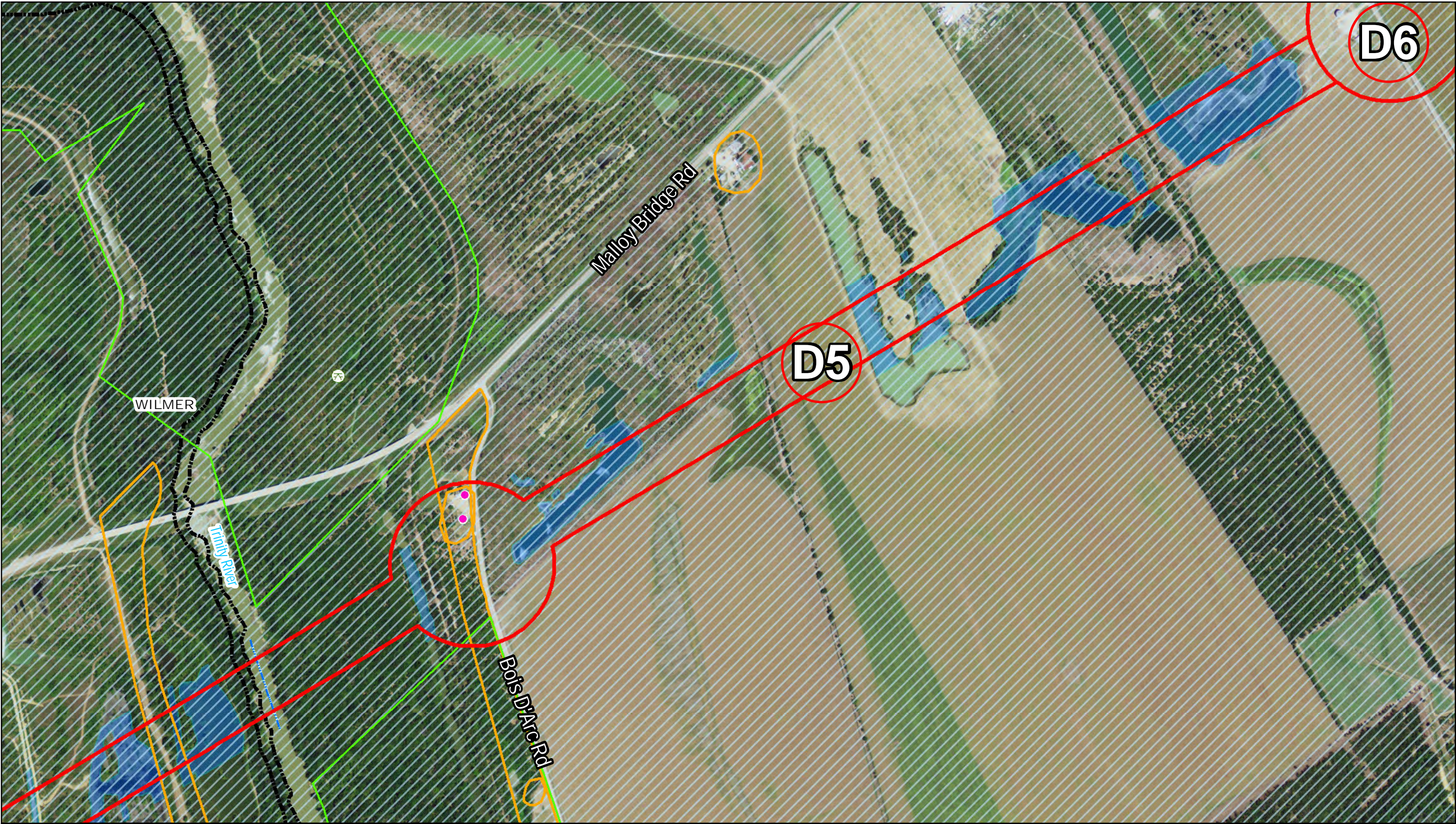
0 150 300 600 Feet
0 0.05 0.1 Miles



ALTERNATIVES	CONSTRAINTS	CONSTRAINTS	HISTORIC DATA	PUBLIC FACILITY DATA	PUBLIC FACILITY DATA
Feasibility Study Corridor	Potential Hazardous Material Site	Trinity River Greenbelt	Historical Markers	Place of Worship	Education
Study Section Label	Stream	City Boundary	Museum	Golf Course	Fire / Emergency Station
	Pond / Open Water	County Boundary	National Registry Site	Park	STRUCTURES
	Potential Wetland		Cemetery	Amusement Park	Commercial
	100-year Floodplain		State Historic Site	Cemetery	Residential
			Historic-Age Resource Site		

Exhibit 1: Environmental Constraints Map


Loop 9 Southeast Corridor/Feasibility Study From US 69 to I-20

Sheet 18 of 28





Dallas, Kaufman, and Ellis Counties



0 150 300 600 Feet
0 0.05 0.1 Miles


























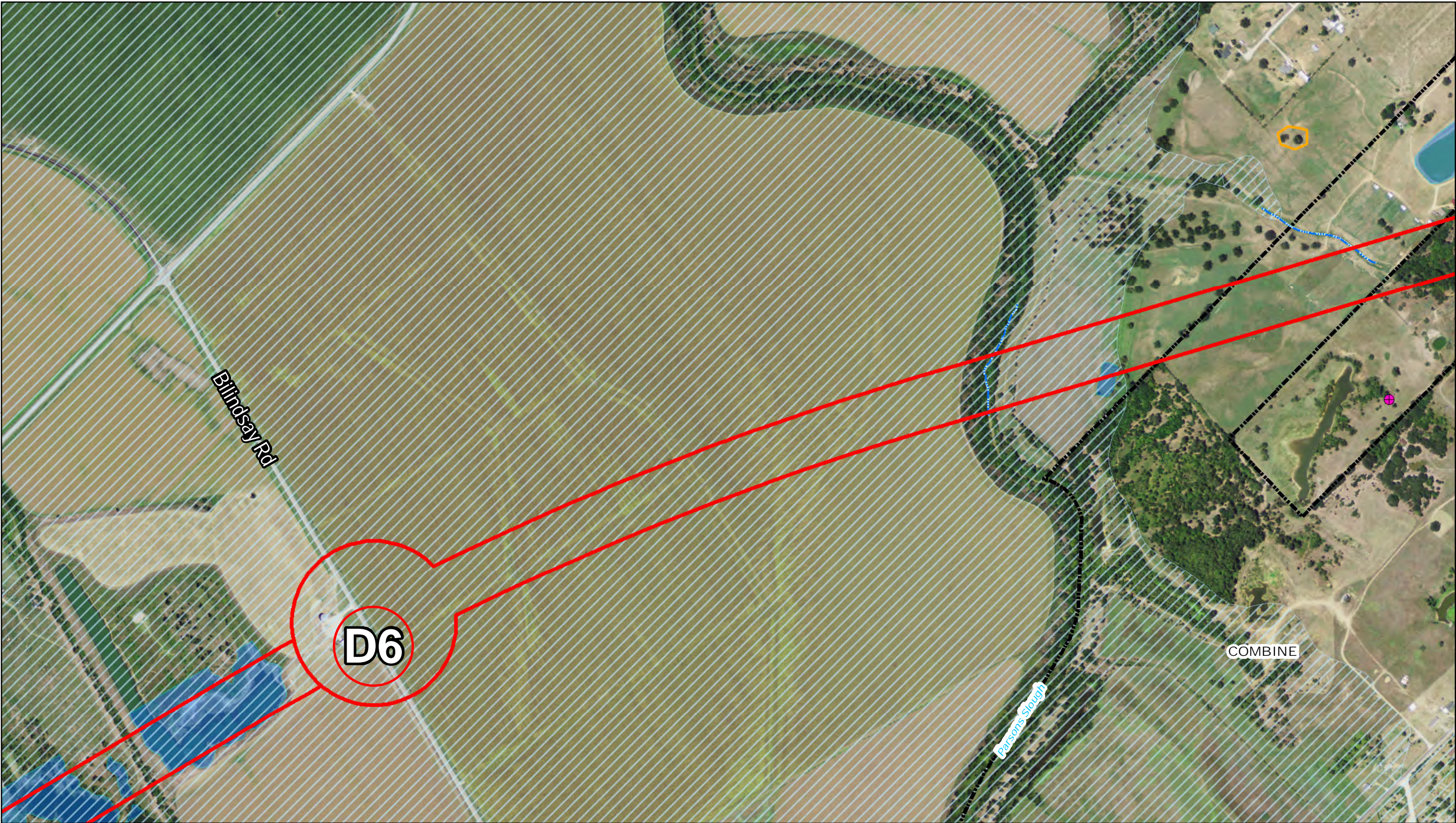


ALTERNATIVES	CONSTRAINTS	CONSTRAINTS	HISTORIC DATA	PUBLIC FACILITY DATA	PUBLIC FACILITY DATA
 Feasibility Study Corridor	 Potential Hazardous Material Site	 Trinity River Greenbelt	 Historical Markers	 Place of Worship	 Education
 Study Section Label	 Stream	 City Boundary	 Museum	 Golf Course	 Fire / Emergency Station
	 Pond / Open Water	 County Boundary	 National Registry Site	 Park	STRUCTURES
	 Potential Wetland		 Cemetery	 Amusement Park	 Commercial
	 100-year Floodplain		 State Historic Site	 Cemetery	 Residential
			 Historic-Age Resource Site		

Exhibit 1: Environmental Constraints Map


Loop 9 Southeast Corridor/Feasibility Study From US 69 to I-20

Sheet 19 of 28







Dallas, Kaufman, and Ellis Counties




0 150 300 600 Feet
0 0.05 0.1 Miles


ALTERNATIVES


 Feasibility Study Corridor


 Study Section Label


CONSTRAINTS

 Potential Hazardous Material Site


 Stream


 Pond / Open Water


 Potential Wetland

 100-year Floodplain


CONSTRAINTS


 Trinity River Greenbelt


 City Boundary


 County Boundary


HISTORIC DATA


 Historical Markers

 Museum


 National Registry Site


 Cemetery


 State Historic Site


 Historic-Age Resource Site


PUBLIC FACILITY DATA

 Place of Worship


 Golf Course


 Park

 Amusement Park


 Cemetery

PUBLIC FACILITY DATA

 Education

 Fire / Emergency Station

STRUCTURES

 Commercial




 Residential

Exhibit 1: Environmental Constraints Map


Loop 9 Southeast Corridor/Feasibility Study From US 69 to I-20

Sheet 20 of 28





Dallas, Kaufman, and Ellis Counties



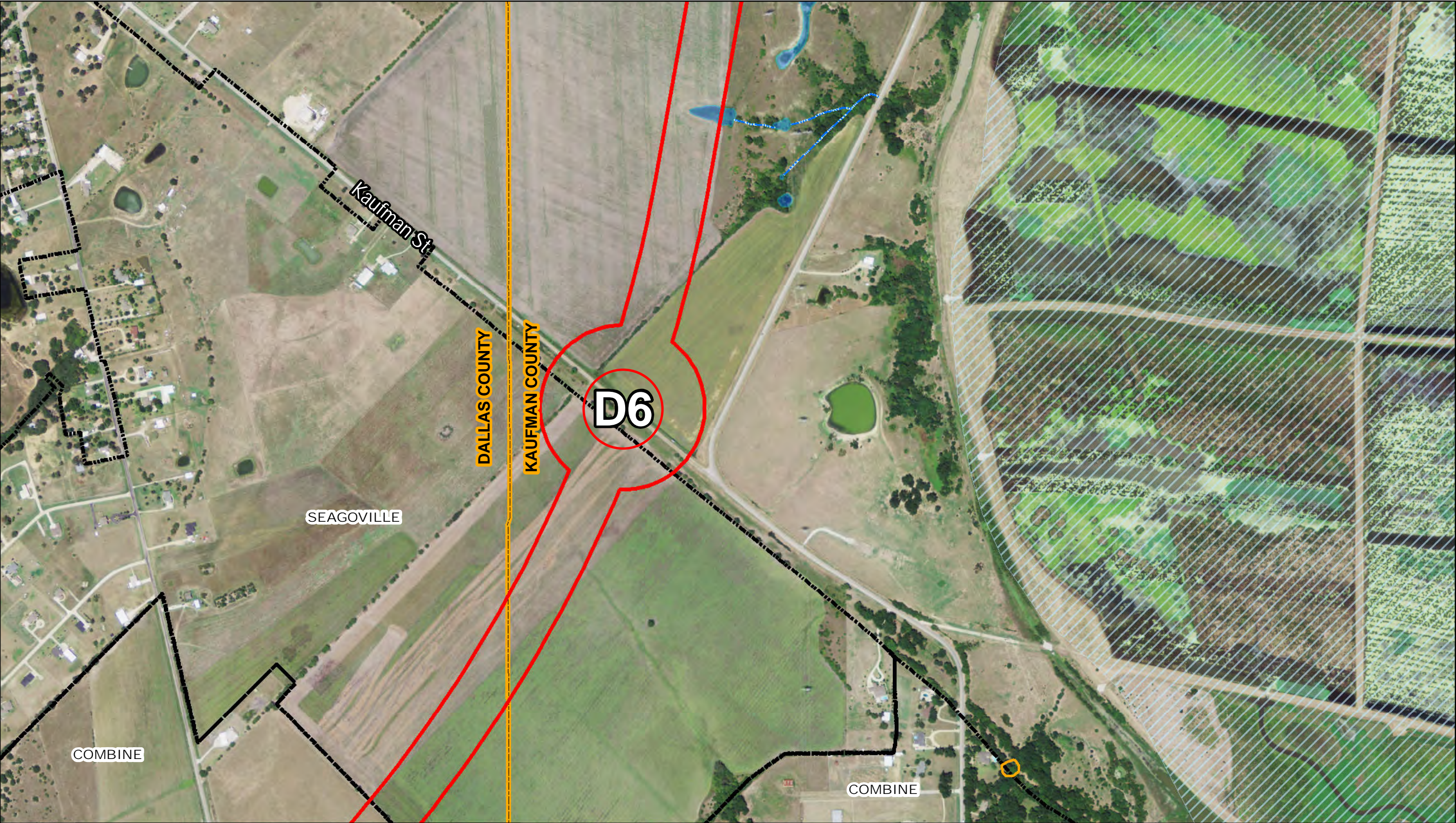
0 150 300 600 Feet
0 0.05 0.1 Miles



ALTERNATIVES	CONSTRAINTS	CONSTRAINTS	HISTORIC DATA	PUBLIC FACILITY DATA	PUBLIC FACILITY DATA
Feasibility Study Corridor	Potential Hazardous Material Site	Trinity River Greenbelt	Historical Markers	Place of Worship	Education
Study Section Label	Stream	City Boundary	Museum	Golf Course	Fire / Emergency Station
	Pond / Open Water	County Boundary	National Registry Site	Park	STRUCTURES
	Potential Wetland		Cemetery	Amusement Park	Commercial
	100-year Floodplain		State Historic Site	Cemetery	Residential
			Historic-Age Resource Site		

Exhibit 1: Environmental Constraints Map


Loop 9 Southeast Corridor/Feasibility Study From US 69 to I-20

Sheet 21 of 28







Dallas, Kaufman, and Ellis Counties




0 150 300 600
Feet
0 0.05 0.1
Miles


ALTERNATIVES


 Feasibility Study Corridor


 Study Section Label


CONSTRAINTS

 Potential Hazardous Material Site


 Stream


 Pond / Open Water


 Potential Wetland

 100-year Floodplain


CONSTRAINTS


 Trinity River Greenbelt


 City Boundary


 County Boundary


HISTORIC DATA


 Historical Markers

 Museum


 National Registry Site


 Cemetery


 State Historic Site


 Historic-Age Resource Site


PUBLIC FACILITY DATA

 Place of Worship


 Golf Course


 Park

 Amusement Park


 Cemetery


PUBLIC FACILITY DATA

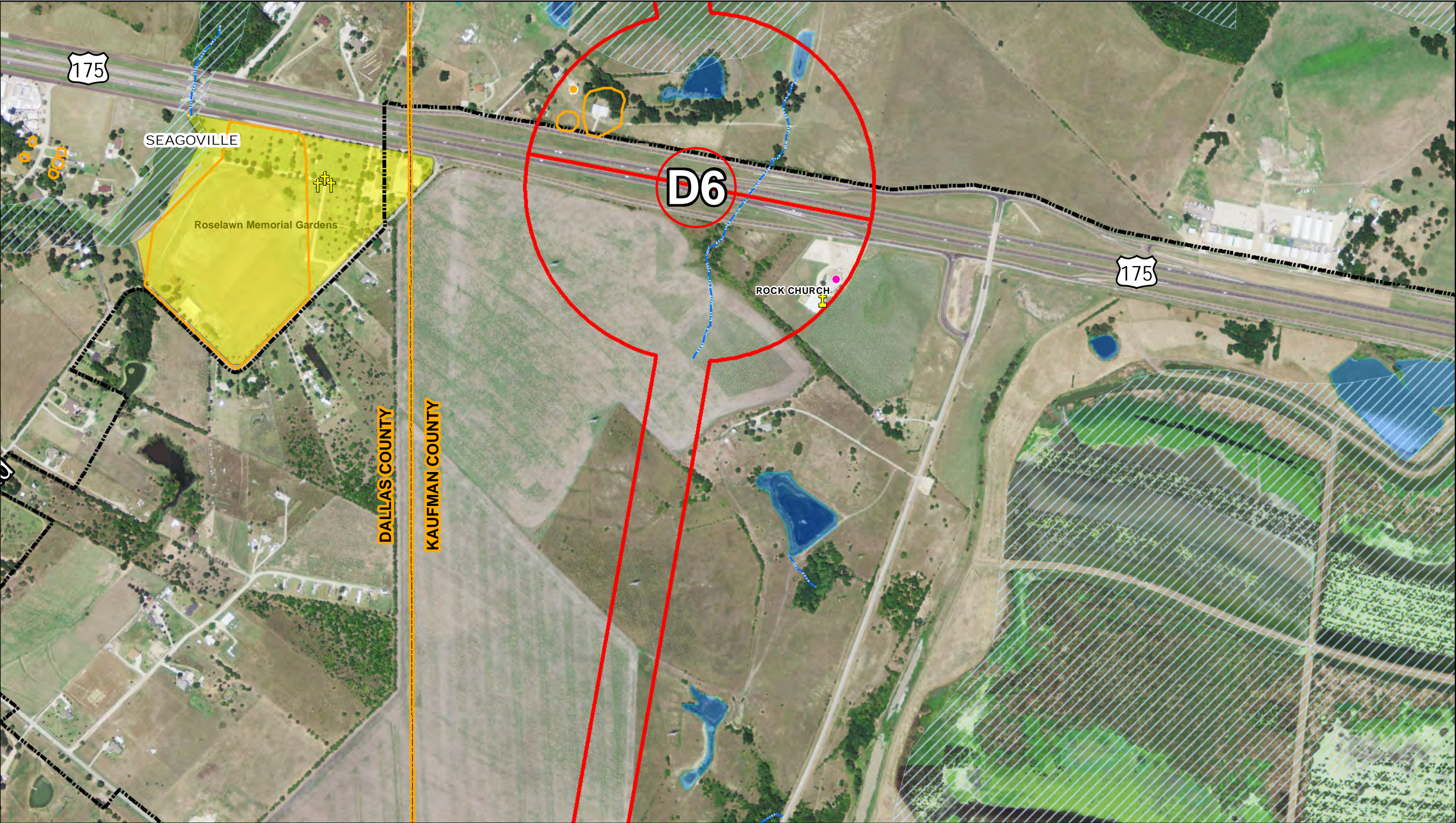
 Education



 Fire / Emergency Station

STRUCTURES


 Commercial

 Residential





Dallas, Kaufman, and Ellis Counties



0 150 300 600 Feet
0 0.05 0.1 Miles

























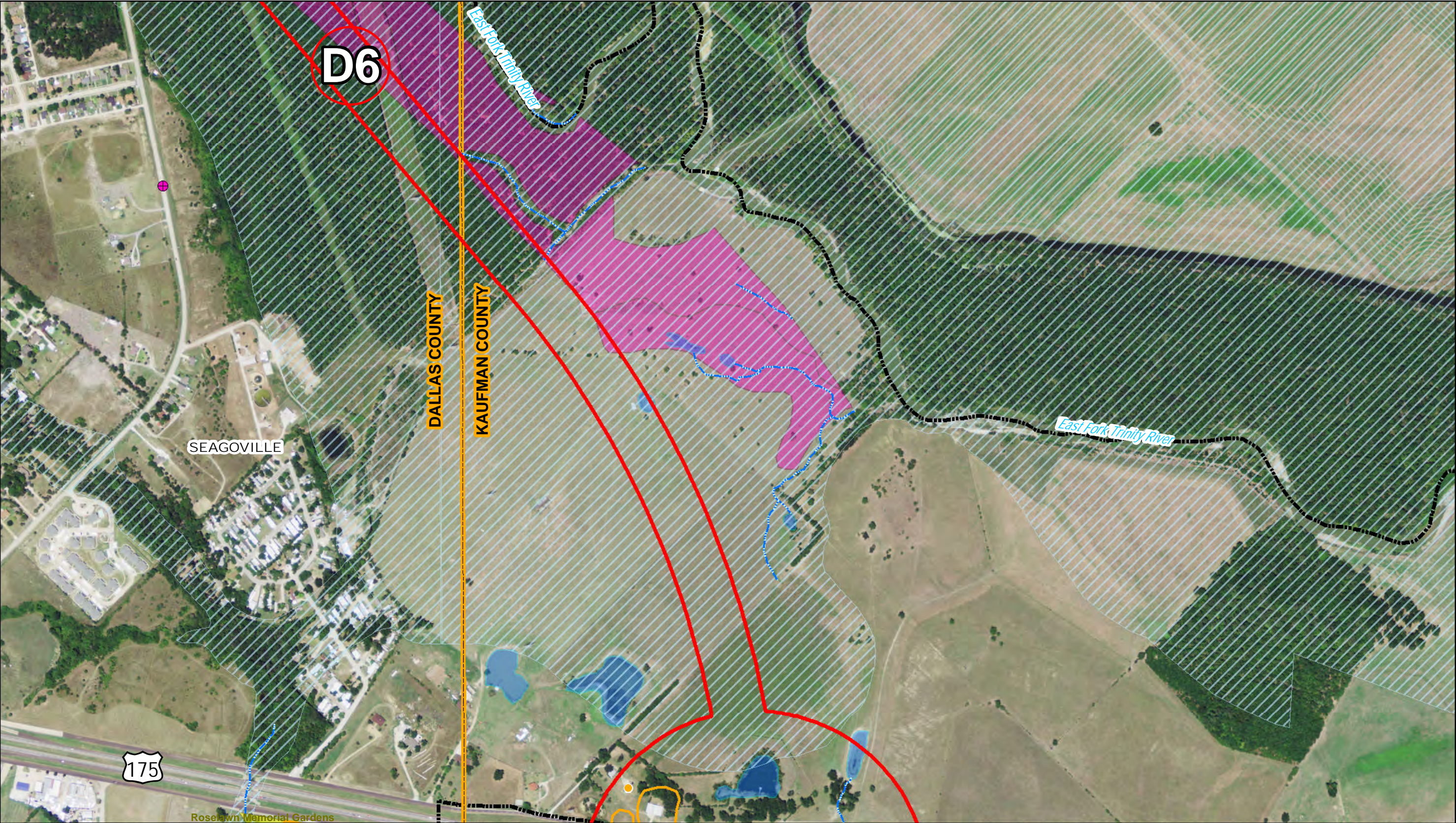


ALTERNATIVES	CONSTRAINTS	CONSTRAINTS	HISTORIC DATA	PUBLIC FACILITY DATA	PUBLIC FACILITY DATA
 Feasibility Study Corridor	 Potential Hazardous Material Site	 Trinity River Greenbelt	 Historical Markers	 Place of Worship	 Education
 Study Section Label	 Stream	 City Boundary	 Museum	 Park	 Fire / Emergency Station
	 Pond / Open Water	 County Boundary	 National Registry Site	 Amusement Park	 Commercial
	 Potential Wetland		 Cemetery	 Cemetery	 Residential
	 100-year Floodplain		 State Historic Site		
			 Historic-Age Resource Site		

Exhibit 1: Environmental Constraints Map


Loop 9 Southeast Corridor/Feasibility Study From US 69 to I-20

Sheet 23 of 28





Dallas, Kaufman, and Ellis Counties



0 150 300 600
Feet
0 0.05 0.1
Miles

























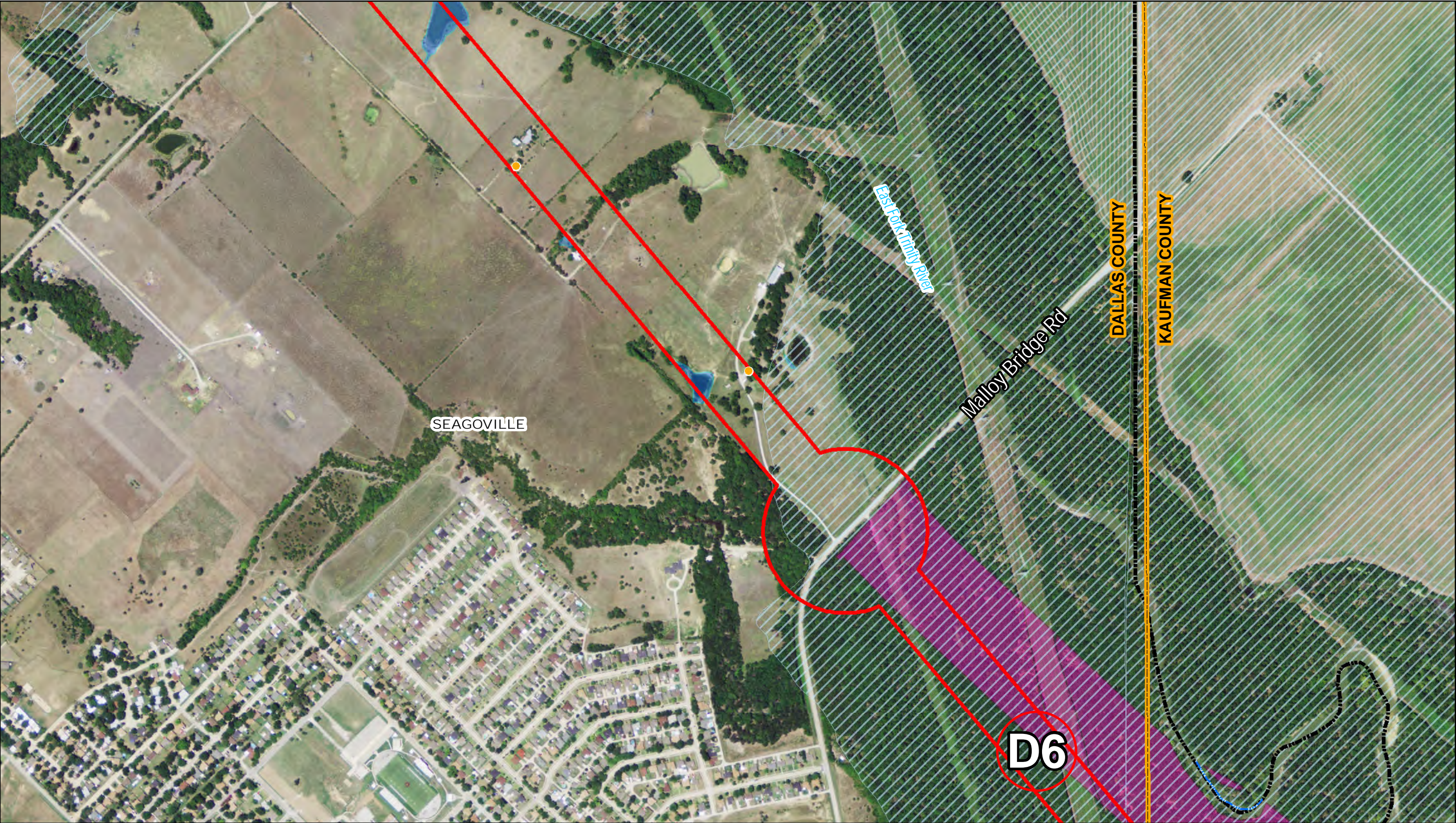


ALTERNATIVES	CONSTRAINTS	CONSTRAINTS	HISTORIC DATA	PUBLIC FACILITY DATA	PUBLIC FACILITY DATA
 Feasibility Study Corridor	 Potential Hazardous Material Site	 Trinity River Greenbelt	 Historical Markers	 Place of Worship	 Education
 Study Section Label	 Stream	 City Boundary	 Museum	 Golf Course	 Fire / Emergency Station
	 Pond / Open Water	 County Boundary	 National Registry Site	 Park	STRUCTURES
	 Potential Wetland		 Cemetery	 Amusement Park	 Commercial
	 100-year Floodplain		 State Historic Site	 Cemetery	 Residential
			Historic-Age Resource Site		

Exhibit 1: Environmental Constraints Map


Loop 9 Southeast Corridor/Feasibility Study From US 69 to I-20

Sheet 24 of 28





Dallas, Kaufman, and Ellis Counties



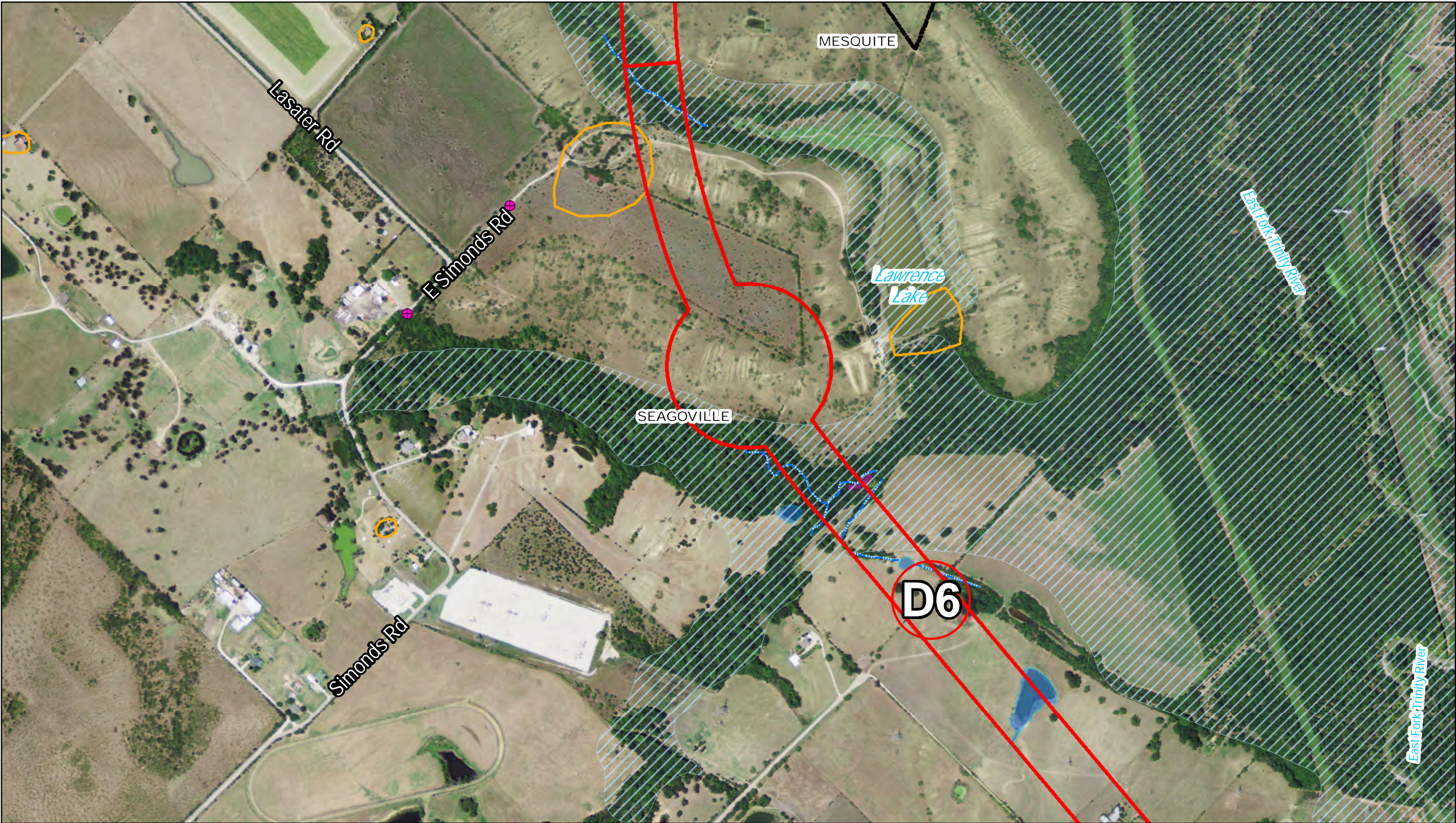
0 150 300 600
Feet
0 0.05 0.1
Miles



ALTERNATIVES	CONSTRAINTS	CONSTRAINTS	HISTORIC DATA	PUBLIC FACILITY DATA	PUBLIC FACILITY DATA
Feasibility Study Corridor	Potential Hazardous Material Site	Trinity River Greenbelt	Historical Markers	Place of Worship	Education
Study Section Label	Stream	City Boundary	Museum	Golf Course	Fire / Emergency Station
	Pond / Open Water	County Boundary	National Registry Site	Park	STRUCTURES
	Potential Wetland		Cemetery	Amusement Park	Commercial
	100-year Floodplain		State Historic Site	Cemetery	Residential
			Historic-Age Resource Site		

Exhibit 1: Environmental Constraints Map


Loop 9 Southeast Corridor/Feasibility Study From US 69 to I-20

Sheet 25 of 28







Dallas, Kaufman, and Ellis Counties




0 150 300 600 Feet
0 0.05 0.1 Miles


ALTERNATIVES


 Feasibility Study Corridor


 Study Section Label


CONSTRAINTS

 Potential Hazardous Material Site


 Stream


 Pond / Open Water


 Potential Wetland

 100-year Floodplain


CONSTRAINTS


 Trinity River Greenbelt


 City Boundary


 County Boundary


HISTORIC DATA


 Historical Markers

 Museum


 National Registry Site


 Cemetery


 State Historic Site


 Historic-Age Resource Site


PUBLIC FACILITY DATA

 Place of Worship


 Golf Course


 Park

 Amusement Park


 Cemetery

PUBLIC FACILITY DATA

 Education

 Fire / Emergency Station

STRUCTURES

 Commercial


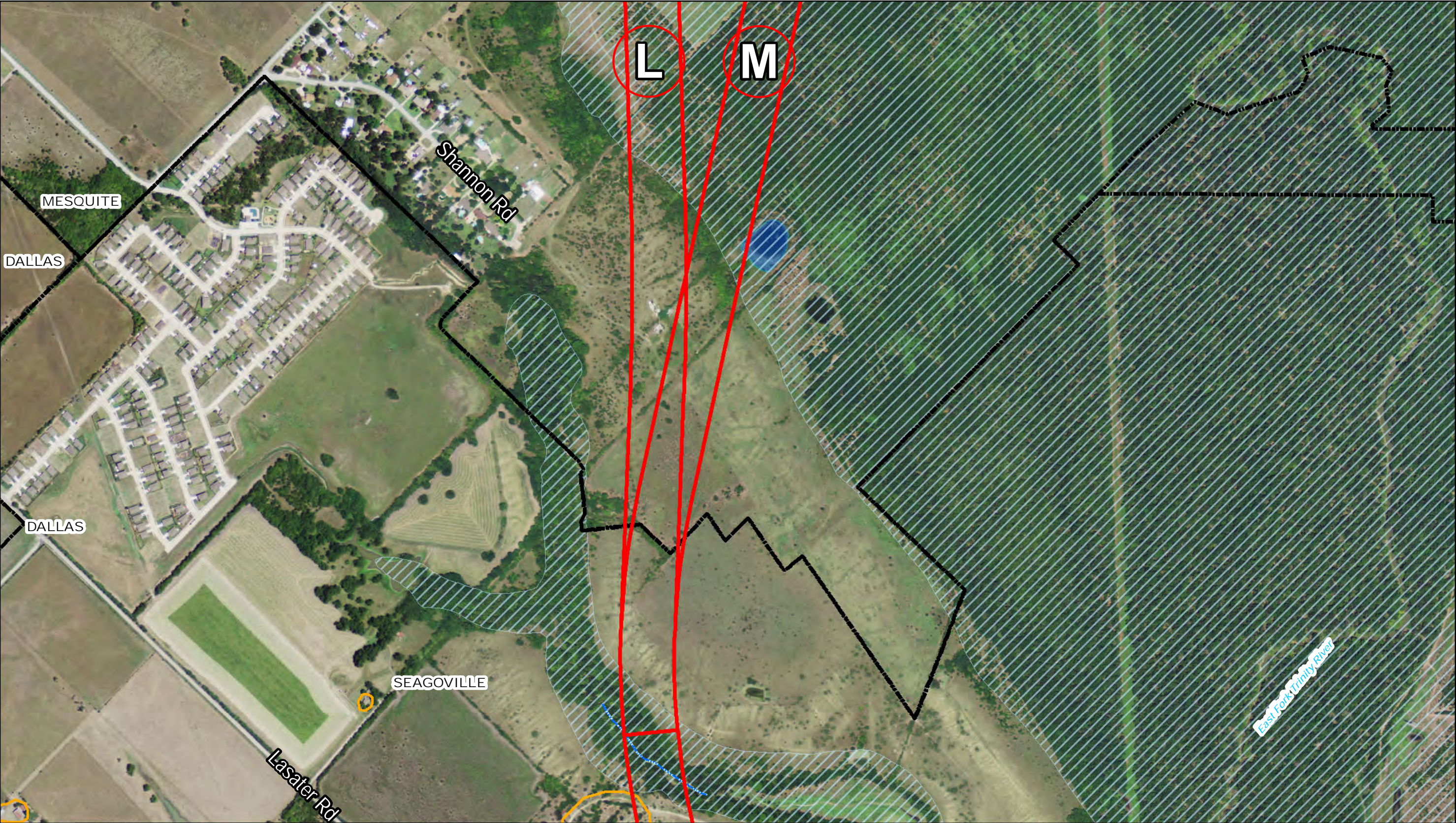


 Residential

Exhibit 1: Environmental Constraints Map


Loop 9 Southeast Corridor/Feasibility Study From US 69 to I-20

Sheet 26 of 28







Dallas, Kaufman, and Ellis Counties








0 150 300 600 Feet
0 0.05 0.1 Miles




ALTERNATIVES

 Feasibility Study Corridor
 Study Section Label







CONSTRAINTS

 Potential Hazardous Material Site
 Stream
 Pond / Open Water
 Potential Wetland
 100-year Floodplain






CONSTRAINTS

 Trinity River Greenbelt
 City Boundary
 County Boundary





HISTORIC DATA

 Historical Markers
 Museum
 National Registry Site
 Cemetery
 State Historic Site
 Historic-Age Resource Site

PUBLIC FACILITY DATA

 Place of Worship
 Golf Course
 Park
 Amusement Park
 Cemetery

PUBLIC FACILITY DATA

 Education
 Fire / Emergency Station
 Commercial
 Residential

STRUCTURES



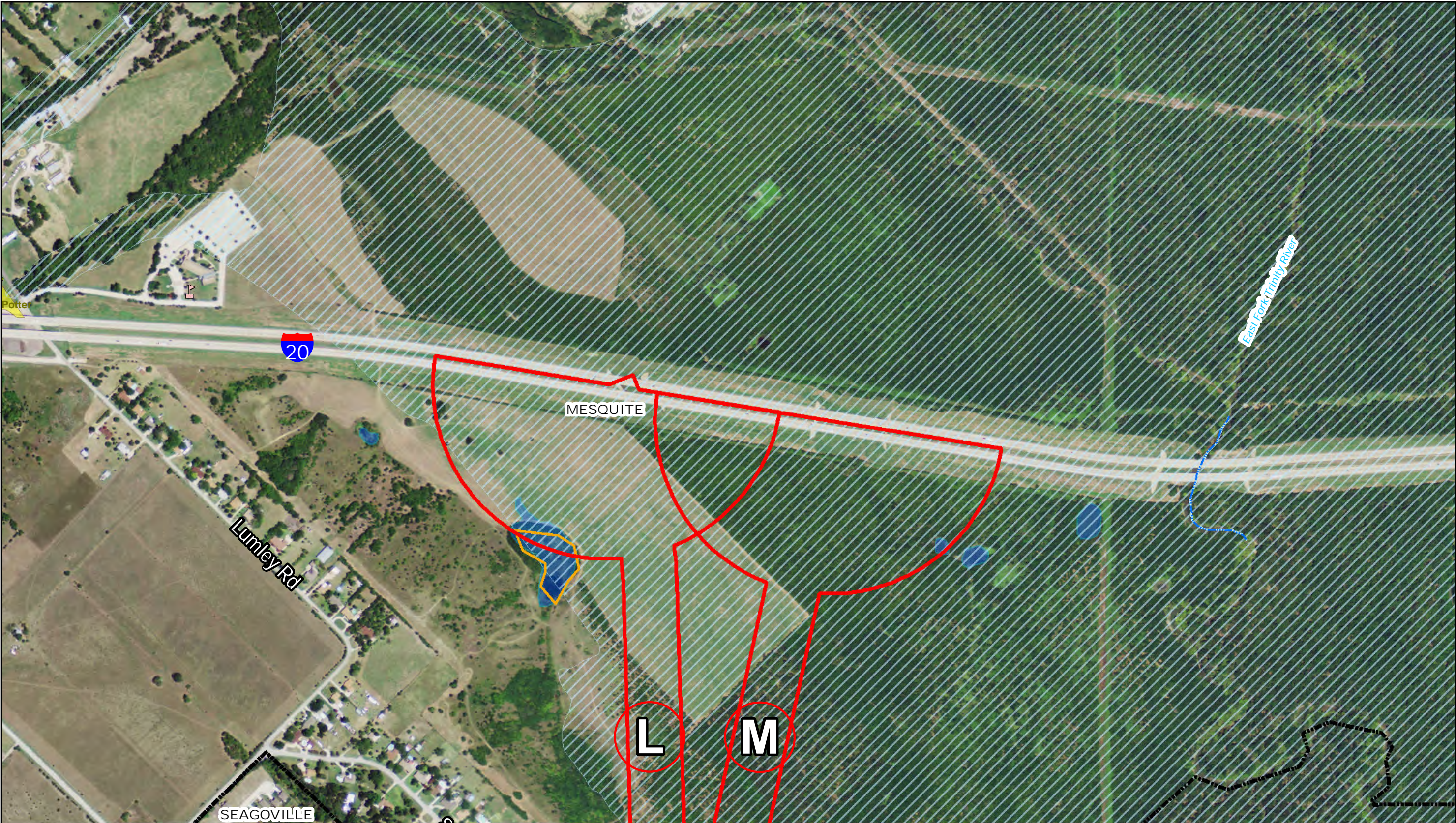


 Commercial
 Residential

Exhibit 1: Environmental Constraints Map


Loop 9 Southeast Corridor/Feasibility Study From US 69 to I-20

Sheet 27 of 28





Dallas, Kaufman, and Ellis Counties



0 150 300 600
Feet
0 0.05 0.1
Miles


























ALTERNATIVES	CONSTRAINTS	CONSTRAINTS	HISTORIC DATA	PUBLIC FACILITY DATA	PUBLIC FACILITY DATA
 Feasibility Study Corridor	 Potential Hazardous Material Site	 Trinity River Greenbelt	 Historical Markers	 Place of Worship	 Education
 Study Section Label	 Stream	 City Boundary	 Museum	 Golf Course	 Fire / Emergency Station
	 Pond / Open Water	 County Boundary	 National Registry Site	 Park	STRUCTURES
	 Potential Wetland		 Cemetery	 Amusement Park	 Commercial
	 100-year Floodplain		 State Historic Site	 Cemetery	 Residential
			 Historic-Age Resource Site		

Exhibit 1: Environmental Constraints Map
Loop 9 Southeast Corridor/Feasibility Study
From US 69 to I-20
Sheet 28 of 28