

Base Map Source: Ellis County (NCTCOG, 2016)

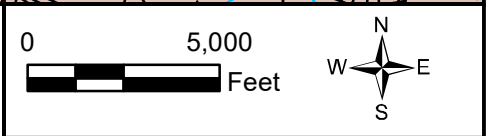
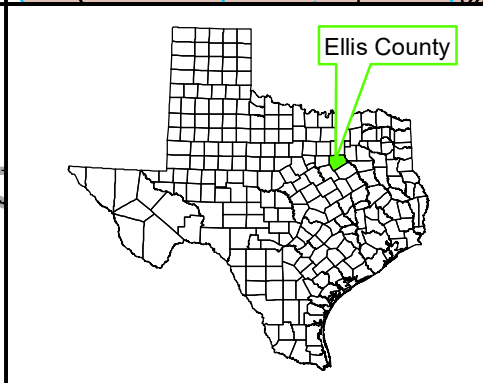
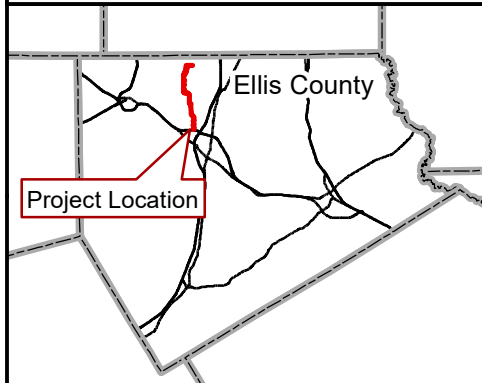


FIGURE 1
PROJECT LOCATION MAP
 FARM-TO-MARKET ROAD (FM) 664
 From U.S. Highway (US) 287
 To Westmoreland Road
 Ellis County
 CSJs: 1051-01-038 and 1051-01-052