TEXAS DEPARTMENT OF TRANSPORTATION
DALLAS DISTRICT
JAMES K. SELMAN, P.E., DISTRICT ENGINEER

DESIGN SCHEMATIC
IH 635 LBJ EAST PROJECT - ULTIMATE DESIGN
FROM EAST OF US 75 TO SOUTH OF IH 30
DALLAS COUNTY, TEXAS

CSJs: 2374-01-183, 2374-01-137, 2374-02-053

APRIL 2016
ROLL 1 OF 23

IH 635		IH 30	
LIMITS:	FM 1389 (JOSEY LN) TO US 75	LIMITS:	FM 2642 (CANYON RD) TO SOUTH OF IH 635
LENGTH:	12.9 MILES	LENGTH:	2.4 MILES
FUNCTIONAL CLASS:	URBAN FREEWAY	FUNCTIONAL CLASS:	URBAN FREEWAY
DAILY TRAFFIC:	240,100 (2016) 340,100 (2040)	DAILY TRAFFIC:	240,100 (2016) 340,100 (2040)
SIGNIFICANT ROUTES:	ROLLS 9 - 11	SIGNIFICANT ROUTES:	ROLLS 9 - 11
DESIGN SPEED		DESIGN SPEED	
MAIN LANES:	60 MPH	MAIN LANES:	60 MPH
MANAGED LANES:	60 MPH	MANAGED LANES:	60 MPH
DIRECT CONNECTS:	50 MPH	DIRECT CONNECTS:	50 MPH
FRONTAGE ROADS:	40 MPH	FRONTAGE ROADS:	40 MPH
FRONTAGE ROADS/RAMPS/CONNECTORS:	30 MPH	FRONTAGE ROADS/RAMPS/CONNECTORS:	30 MPH
LOCAL ROADS:	30 MPH	LOCAL ROADS:	30 MPH
CROSS STREETS:	40 MPH	CROSS STREETS:	40 MPH

* FRONTAGE ROADS, CROSS STREET, DIRECT CONNECTS, AND RAMP PROFILES FOUND ON ROLLS 11 THROUGH 23.

LOCATION MAP
N.T.S.

TEXAS COUNTY MAP

PRELIMINARY
FOR DESIGN REVIEW ONLY
NOT FOR CONSTRUCTION, BIDDING OR PERMIT PURPOSES
PRELIMINARY PLANS PREPARED UNDER THE AUTHORITY OF
JAMES K. SELMAN, P.E. 108777
ON 04/01/2016
IT IS NOT TO BE USED FOR ANY PURPOSE OTHER THAN THAT SET FORTH ABOVE.

VERTICAL SCALE
0 10 20 30 40

HORIZONTAL SCALE
0 100 200 300 400

HALFF
1201 North Bowser Road
Richardson, Texas 75081
(214) 346-6200
TBPE Firm No. 312
TBPLS Firm No. 10029600

© 2016 by Texas Department of Transportation (c) - All rights reserved

LEGEND

EXISTING R/W
EXISTING MEDIAN BARRIER
EXISTING SHOULDER
EXISTING CONCRETE CURB
EXISTING STORM SEWER
EXISTING TIE TO FLUSH/FLEX CURB
EXISTING TIE TO CURB & GUTTER
EXISTING PERMANENT EASEMENT (UTILITY APPROVALS)
PROPOSED CENTERLINE/BASELINE
PROPOSED R/W
PROPOSED R/W OR STRIPING
PROPOSED PERMANENT EASEMENT
TEMPORARY CONSTRUCTION EASEMENT
PROPOSED ACCESS DENIAL
PROPOSED CONCRETE PAVEMENT
PROPOSED TRAFFIC BARRIER
PROPOSED BRIDGE ABUTMENT
PROPOSED BRIDGE RAIL
PROPOSED RETAINING WALL
PROPOSED NOISE BARRIER WALL
PROPOSED SLOPE
DIRECTION OF TRAVEL
EXISTING TRANSITION TO MATCH
EXISTING BRIDGE TO REMAIN
EXISTING TO REMOVE
PROPOSED MAIN LANES
PROPOSED RAMPS
PROPOSED FRONTAGE ROAD
PROPOSED CROSS STREET
PROPOSED UTILITY
POTENTIAL SITE/IMPACTS
EXISTING STRUCTURE TO BE REMOVED
PARCEL ID

GENERAL NOTES:

1. ALL PROPOSED CONSTRUCTION SHALL CONFORM TO THE LATEST TEXAS DEPARTMENT OF TRANSPORTATION SPECIFICATIONS.
2. ALL DIMENSIONS ARE TO BACK OF CURB UNLESS OTHERWISE NOTED.
3. CURVE DATA FOR MAIN LANES AND RAMPS IS SHOWN ON THE HORIZONTAL ALIGNMENT DATA SHEET.
4. SUPERELEVATION AND VERTICAL CURVE DATA WILL BE FURNISHED LATER.
5. ALL PROPOSED CONCRETE PAVEMENT SHALL BE REINFORCED CONCRETE PAVEMENT (CRCP) UNLESS NOTED OTHERWISE.
6. SLOPE ELEVATIONS ARE AT MIDSTEP TO ABOVE THE RAIL.
7. CURBS ON RAMPS AND RAMP GORE AREAS STRUCTS ARE TYPE II UNLESS NOTED OTHERWISE.
8. CONTRACTOR TO USE TYPE II CURBS ADJACENT TO FACE OF CURB, UNLESS NOTED OTHERWISE.
9. ATTENTION IS GIVEN ELEMENTARY LENGTH OF RAISED PAVEMENT MARKERS (RPM) ON CURVES AND TANGENTS.
10. EXISTING RAISED PAVEMENT MARKERS SHALL BE REMOVED AND DISPOSED OF BY THE CONTRACTOR.
11. IMMEDIATE CONTRACTOR FORM OR EQUIVALENT DEVIATIONS FROM STANDARD DESIGN CRITERIA WILL BE REQUIRED.

TYPICAL SECTIONS

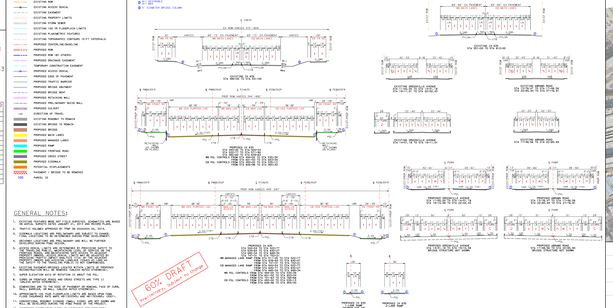

60% DRAFT
Not Suitable for Bidding or Construction



TRAFFIC DIAGRAM

NOTE: TRAFFIC PROJECTIONS ARE CURRENTLY UNDER DEVELOPMENT & WILL BE PROVIDED WITH NEXT SUBMITTAL

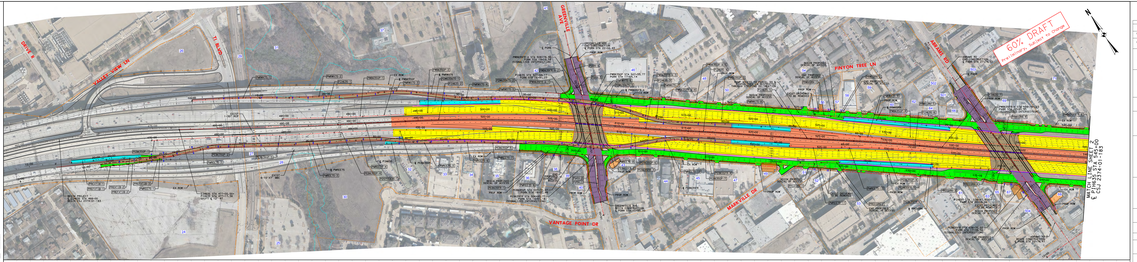

60% DRAFT
Not Suitable for Bidding or Construction

PROPOSED IH 635 MAINLANES (60 MPH)

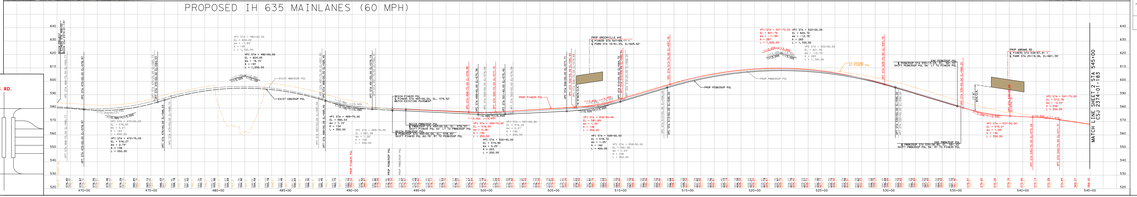

HORIZONTAL ALIGNMENT DATA

BASELINE	CURVE	P.I. STA	DELTA	RADIUS (FT)	TANGENT LENGTH (FT)	CURVE LENGTH (FT)	CHORD BEARING	CHORD LENGTH (FT)	P.T. STA	BACK TANGENT	AHEAD TANGENT
IH 635 MAINLANES	PC1/PT1	411+00.00	2° 00' 00.0" (RT)	5955.00	279.52	557.99	S 88° 11' 04" W	557.90	416+79.52	N 89° 48' 56" W	N 87° 48' 56" W
IH 635 MAINLANES	PC2/PT2	417+36.73	2° 00' 00.0" (LT)	5955.00	279.52	557.99	S 88° 11' 04" W	557.90	422+16.25	N 87° 48' 56" W	N 89° 48' 56" W
IH 635 MAINLANES	PC3/PT3	423+73.46	2° 00' 00.0" (RT)	5955.00	279.52	557.99	S 88° 11' 04" W	557.90	428+52.98	N 89° 48' 56" W	N 87° 48' 56" W
IH 635 MAINLANES	PC4/PT4	430+10.19	2° 00' 00.0" (LT)	5955.00	279.52	557.99	S 88° 11' 04" W	557.90	435+89.71	N 87° 48' 56" W	N 89° 48' 56" W
IH 635 MAINLANES	PC5/PT5	436+46.92	2° 00' 00.0" (RT)	5955.00	279.52	557.99	S 88° 11' 04" W	557.90	442+26.44	N 89° 48' 56" W	N 87° 48' 56" W
IH 635 MAINLANES	PC6/PT6	442+83.65	2° 00' 00.0" (LT)	5955.00	279.52	557.99	S 88° 11' 04" W	557.90	448+63.17	N 87° 48' 56" W	N 89° 48' 56" W
IH 635 MAINLANES	PC7/PT7	449+20.38	2° 00' 00.0" (RT)	5955.00	279.52	557.99	S 88° 11' 04" W	557.90	454+99.90	N 89° 48' 56" W	N 87° 48' 56" W
IH 635 MAINLANES	PC8/PT8	455+57.11	2° 00' 00.0" (LT)	5955.00	279.52	557.99	S 88° 11' 04" W	557.90	461+36.63	N 87° 48' 56" W	N 89° 48' 56" W
IH 635 MAINLANES	PC9/PT9	461+93.84	2° 00' 00.0" (RT)	5955.00	279.52	557.99	S 88° 11' 04" W	557.90	467+73.36	N 89° 48' 56" W	N 87° 48' 56" W
IH 635 MAINLANES	PC10/PT10	468+30.57	2° 00' 00.0" (LT)	5955.00	279.52	557.99	S 88° 11' 04" W	557.90	474+10.09	N 87° 48' 56" W	N 89° 48' 56" W
IH 635 MAINLANES	PC11/PT11	474+67.30	2° 00' 00.0" (RT)	5955.00	279.52	557.99	S 88° 11' 04" W	557.90	480+46.82	N 89° 48' 56" W	N 87° 48' 56" W
IH 635 MAINLANES	PC12/PT12	481+04.03	2° 00' 00.0" (LT)	5955.00	279.52	557.99	S 88° 11' 04" W	557.90	486+83.55	N 87° 48' 56" W	N 89° 48' 56" W
IH 635 MAINLANES	PC13/PT13	487+40.76	2° 00' 00.0" (RT)	5955.00	279.52	557.99	S 88° 11' 04" W	557.90	493+20.28	N 89° 48' 56" W	N 87° 48' 56" W
IH 635 MAINLANES	PC14/PT14	493+77.49	2° 00' 00.0" (LT)	5955.00	279.52	557.99	S 88° 11' 04" W	557.90	499+57.01	N 87° 48' 56" W	N 89° 48' 56" W
IH 635 MAINLANES	PC15/PT15	500+14.22	2° 00' 00.0" (RT)	5955.00	279.52	557.99	S 88° 11' 04" W	557.90	505+93.74	N 89° 48' 56" W	N 87° 48' 56" W
IH 635 MAINLANES	PC16/PT16	506+50.95	2° 00' 00.0" (LT)	5955.00	279.52	557.99	S 88° 11' 04" W	557.90	512+30.47	N 87° 48' 56" W	N 89° 48' 56" W
IH 635 MAINLANES	PC17/PT17	512+87.68	2° 00' 00.0" (RT)	5955.00	279.52	557.99	S 88° 11' 04" W	557.90	518+67.20	N 89° 48' 56" W	N 87° 48' 56" W
IH 635 MAINLANES	PC18/PT18	519+24.41	2° 00' 00.0" (LT)	5955.00	279.52	557.99	S 88° 11' 04" W	557.90	525+03.93	N 87° 48' 56" W	N 89° 48' 56" W
IH 635 MAINLANES	PC19/PT19	525+61.14	2° 00' 00.0" (RT)	5955.00	279.52	557.99	S 88° 11' 04" W	557.90	531+40.66	N 89° 48' 56" W	N 87° 48' 56" W
IH 635 MAINLANES	PC20/PT20	531+97.87	2° 00' 00.0" (LT)	5955.00	279.52	557.99	S 88° 11' 04" W	557.90	537+77.39	N 87° 48' 56" W	N 89° 48' 56" W
IH 635 MAINLANES	PC21/PT21	538+34.60	2° 00' 00.0" (RT)	5955.00	279.52	557.99	S 88° 11' 04" W	557.90	544+14.12	N 89° 48' 56" W	N 87° 48' 56" W
IH 635 MAINLANES	PC22/PT22	544+71.33	2° 00' 00.0" (LT)	5955.00	279.52	557.99	S 88° 11' 04" W	557.90	550+50.85	N 87° 48' 56" W	N 89° 48' 56" W
IH 635 MAINLANES	PC23/PT23	551+08.06	2° 00' 00.0" (RT)	5955.00	279.52	557.99	S 88° 11' 04" W	557.90	556+87.58	N 89° 48' 56" W	N 87° 48' 56" W
IH 635 MAINLANES	PC24/PT24	557+44.79	2° 00' 00.0" (LT)	5955.00	279.52	557.99	S 88° 11' 04" W	557.90	563+24.31	N 87° 48' 56" W	N 89° 48' 56" W
IH 635 MAINLANES	PC25/PT25	563+81.52	2° 00' 00.0" (RT)	5955.00	279.52	557.99	S 88° 11' 04" W	557.90	569+61.04	N 89° 48' 56" W	N 87° 48' 56" W
IH 635 MAINLANES	PC26/PT26	570+18.25	2° 00' 00.0" (LT)	5955.00	279.52	557.99	S 88° 11' 04" W	557.90	575+97.77	N 87° 48' 56" W	N 89° 48' 56" W
IH 635 MAINLANES	PC27/PT27	576+54.98	2° 00' 00.0" (RT)	5955.00	279.52	557.99	S 88° 11' 04" W	557.90	582+34.50	N 89° 48' 56" W	N 87° 48' 56" W
IH 635 MAINLANES	PC28/PT28	582+91.71	2° 00' 00.0" (LT)	5955.00	279.52	557.99	S 88° 11' 04" W	557.90	588+71.23	N 87° 48' 56" W	N 89° 48' 56" W
IH 635 MAINLANES	PC29/PT29	589+28.44	2° 00' 00.0" (RT)	5955.00	279.52	557.99	S 88° 11' 04" W	557.90	595+07.96	N 89° 48' 56" W	N 87° 48' 56" W
IH 635 MAINLANES	PC30/PT30	595+65.17	2° 00' 00.0" (LT)	5955.00	279.52	557.99	S 88° 11' 04" W	557.90	601+44.69	N 87° 48' 56" W	N 89° 48' 56" W
IH 635 MAINLANES	PC31/PT31	602+01.90	2° 00' 00.0" (RT)	5955.00	279.52	557.99	S 88° 11' 04" W	557.90	607+81.42	N 89° 48' 56" W	N 87° 48' 56" W
IH 635 MAINLANES	PC32/PT32	608+38.63	2° 00' 00.0" (LT)	5955.00	279.52	557.99	S 88° 11' 04" W	557.90	614+18.15	N 87° 48' 56" W	N 89° 48' 56" W
IH 635 MAINLANES	PC33/PT33	614+75.36	2° 00' 00.0" (RT)	5955.00	279.52	557.99	S 88° 11' 04" W	557.90	620+54.88	N 89° 48' 56" W	N 87° 48' 56" W
IH 635 MAINLANES	PC34/PT34	621+12.09	2° 00' 00.0" (LT)	5955.00	279.52	557.99	S 88° 11' 04" W	557.90	626+91.61	N 87° 48' 56" W	N 89° 48' 56" W
IH 635 MAINLANES	PC35/PT35	627+48.82	2° 00' 00.0" (RT)	5955.00	279.52	557.99	S 88° 11' 04" W	557.90	633+28.34	N 89° 48' 56" W	N 87° 48' 56" W
IH 635 MAINLANES	PC36/PT36	633+85.55	2° 00' 00.0" (LT)	5955.00	279.52	557.99	S 88° 11' 04" W	557.90	639+65.07	N 87° 48' 56" W	N 89° 48' 56" W
IH 635 MAINLANES	PC37/PT37	640+22.28	2° 00' 00.0" (RT)	5955.00	279.52	557.99	S 88° 11' 04" W	557.90	646+01.80	N 89° 48' 56" W	N 87° 48' 56" W
IH 635 MAINLANES	PC38/PT38	646+59.01	2° 00' 00.0" (LT)	5955.00	279.52	557.99	S 88° 11' 04" W	557.90	652+38.53	N 87° 48' 56" W	N 89° 48' 56" W
IH 635 MAINLANES	PC39/PT39	652+95.74	2° 00' 00.0" (RT)	5955.00	279.52	557.99	S 88° 11' 04" W	557.90	658+75.26	N 89° 48' 56" W	N 87° 48' 56" W
IH 635 MAINLANES	PC40/PT40	659+32.47	2° 00' 00.0" (LT)	5955.00	279.52	557.99	S 88° 11' 04" W	557.90	665+11.99	N 87° 48' 56" W	N 89° 48' 56" W
IH 635 MAINLANES	PC41/PT41	665+69.20	2° 00' 00.0" (RT)	5955.00	279.52	557.99	S 88° 11' 04" W	557.90	671+48.72	N 89° 48' 56" W	N 87° 48' 56" W
IH 635 MAINLANES	PC42/PT42	672+05.93	2° 00' 00.0" (LT)	5955.00	279.52	557.99	S 88° 11' 04" W	557.90	677+85.45	N 87° 48' 56" W	N 89° 48' 56" W
IH 635 MAINLANES	PC43/PT43	678+42.66	2° 00' 00.0" (RT)	5955.00	279.52	557.99	S 88° 11' 04" W	557.90	684+22.18	N 89° 48' 56" W	N 87° 48' 56" W
IH 635 MAINLANES	PC44/PT44	684+79.39	2° 00' 00.0" (LT)	5955.00	279.52	557.99	S 88° 11' 04" W	557.90	690+58.91	N 87° 48' 56" W	N 89° 48' 56" W
IH 635 MAINLANES	PC45/PT45	691+16.12	2° 00' 00.0" (RT)	5955.00	279.52	557.99	S 88° 11' 04" W	557.90	696+95.64	N 89° 48' 56" W	N 87° 48' 56" W
IH 635 MAINLANES	PC46/PT46	697+52.85	2° 00' 00.0" (LT)	5955.00	279.52	557.99	S 88° 11' 04" W	557.90	703+32.37	N 87° 48' 56" W	N 89° 48' 56" W
IH 635 MAINLANES	PC47/PT47	703+89.58	2° 00' 00.0" (RT)	5955.00	279.52	557.99	S 88° 11' 04" W	557.90	709+69.10	N 89° 48' 56" W	N 87° 48' 56" W
IH 635 MAINLANES	PC48/PT48	710+26.31	2° 00' 00.0" (LT)	5955.00	279.52	557.99	S 88° 11' 04" W	557.90	716+05.83	N 87° 48' 56" W	N 89° 48' 56" W
IH 635 MAINLANES	PC49/PT49	716+63.04	2° 00' 00.0" (RT)	5955.00	279.52	557.99	S 88° 11' 04" W	557.90	722+42.56	N 89° 48' 56" W	N 87° 48' 56" W
IH 635 MAINLANES	PC50/PT50	722+99.77	2° 00' 00.0" (LT)	5955.00	279.52	557.99	S 88° 11' 04" W	557.90	728+79.29	N 87° 48' 56" W	N 89° 48' 56" W
IH 635 MAINLANES	PC51/PT51	729+36.50	2° 00' 00.0" (RT)	5955.00	279.52	557.99	S 88° 11' 04" W	557.90	735+16.02	N 89° 48' 56" W	N 87° 48' 56" W
IH 635 MAINLANES	PC52/PT52	735+73.23	2° 00' 00.0" (LT)	5955.00	279.52	557.99	S 88° 11' 04" W	557.90	741+52.75	N 87° 48' 56" W	N 89° 48' 56" W
IH 635 MAINLANES	PC53/PT53	742+09.96	2° 00' 00.0" (RT)	5955.00	279.52	557.99	S 88° 11' 04" W	557.90	747+89.48	N 89° 48' 56" W	N 87° 48' 56" W
IH 635 MAINLANES	PC54/PT54	748+46.69	2° 00' 00.0" (LT)	5955.00	279.52	557.99	S 88° 11' 04" W	557.90	754+26.21	N 87° 48' 56" W	N 89° 48' 56" W
IH 635 MAINLANES	PC55/PT55	754+83.42	2° 00' 00.0" (RT)	5955.00	279.52	557.99	S 88° 11' 04" W	557.90	760+62.94	N 89° 48' 56" W	N 87° 48' 56" W
IH 635 MAINLANES	PC56/PT56	761+20.15	2° 00' 00.0" (LT)	5955.00	279.52	557.99	S 88° 11' 04" W	557.90	766+99.67	N 87° 48' 56" W	N 89° 48' 56" W
IH 635 MAINLANES	PC57/PT57	767+56.88	2° 00' 00.0" (RT)	5955.00	279.52	557.99	S 88° 11' 04" W	557.90	773+36.40	N 89° 48' 56" W	N 87° 48' 56" W
IH 635 MAINLANES	PC58/PT58	773+93.61	2° 00' 00.0" (LT)	5955.00	279.52	557.99	S 88° 11' 04" W	557.90	779+73.13	N 87° 48' 56" W	N 89° 48' 56" W
IH 635 MAINLANES	PC59/PT59	780+30.34	2° 00' 00.0" (RT)	5955.00	279.52	557.99	S 88° 11' 04" W	557.90	786+09.86	N 89° 48' 56" W	N 87° 48' 56" W
IH 635 MAINLANES	PC60/PT60	786+67.07	2° 00' 00.0" (LT)	5955.00	279.52	557.99	S 88° 11' 04" W	557.90	792+46.59	N 87° 48' 56" W	N 89° 48' 56" W
IH 635 MAINLANES	PC61/PT61	793+03.80	2° 00' 00.0" (RT)	5955.00	279.52	557.99	S 88° 11' 04" W	557.90	799+83.32	N 89° 48' 56" W	N 87° 48' 56" W
IH 635 MAINLANES	PC62/PT62	799+40.53	2° 00' 00.0" (LT)	5955.00	279.52	557.99	S 88° 11' 04" W	557.90	805+20.05	N 87° 48' 56" W	N 89° 48' 56" W
IH 635 MAINLANES	PC63/PT63	805+77.26	2° 00' 00.0" (RT)	5955.00	279.52	557.99	S 88° 11' 04" W	557.90	810+56.78	N 89° 48' 56" W	N 87° 48' 56" W
IH 635 MAINLANES	PC64/PT64	811+13.99	2° 00' 00.0" (LT)	5955.00	279.52	557.99	S 88° 11' 04" W	557.90	816+93.51	N 87° 48' 56" W	N 89° 48' 56" W
IH 635 MAINLANES	PC65/PT65	816+50.72	2° 00' 00.0" (RT)	5955.00	279.52	557.99	S 88° 11' 04" W	557.90	822+30.24	N 89° 48' 56" W	N 87° 48' 56" W
IH 635 MAINLANES	PC66/PT66	822+87.45	2° 00' 00.0" (LT)	5955.00	279.52	557.99	S 88° 11' 04" W	557.90	828+66.97	N 87° 48' 56" W	N 89° 48' 56" W
IH 635 MAINLANES	PC67/PT67	829+24.18	2° 00' 00.0" (RT)	5955.00	279.52	557.99	S 88° 11' 04" W	557.90	835+03.70	N 89° 48' 56" W	N 87° 48' 56" W
IH 635 MAINLANES	PC68/PT68	835+60.91	2° 00' 00.0" (LT)	5955.00	279.52	557.99	S 88° 11' 04" W	557.90	841+40.43	N 87° 48' 56" W	N 89° 48' 56" W
IH 635 MAINLANES	PC69/PT69	841+97.64	2° 00' 00.0" (RT)	5955.00	279.52	557.99	S 88° 11' 04" W	557.90	847+77.16	N 89° 48' 56" W	N 87° 48' 56" W
IH 635 MAINLANES	PC70/PT70	848+34.37	2° 00' 00.0" (LT)	5955.00	279.52	557.99	S 88° 11' 04" W	557.90	853+13.89	N 87° 48' 56" W	N 89° 48' 56" W
IH 635 MAINLANES	PC71/PT71	854+71.10	2° 00' 00.0" (RT)	5955.00	279.52	557.99	S 88° 11' 04" W	557.90	859+50.62	N 89° 48' 56" W	N 87° 48' 56" W
IH 635 MAINLANES	PC72/PT72	860+87.83	2° 00' 00.0" (LT)	5955.00	279.52	557.99	S 88° 11' 04" W	557.90	865+87.35	N 87° 48' 56" W	N 89° 48' 56" W
IH 635 MAINLANES	PC73/PT73	867+04.56	2° 00' 00.0" (RT)	5955.00	279.52	557.99	S 88° 11' 04" W	557.90	872+24.08	N 89° 48' 56" W	N 87° 48' 56" W
IH 635 MAINLANES	PC74/PT74	873+21.29	2° 00' 00.0" (LT)	5955.00	279.52	557.99	S 88° 11' 04" W	557.90	878+00.81	N 87° 48' 56" W	N 89° 48' 56" W
IH 635 MAINLANES	PC75/PT75	879+38.02	2° 00' 00.0" (RT)	5955.00	279.52	557.99	S 88° 11' 04" W	557.90	883+77.54	N 89° 48' 56" W	N 87° 48' 56" W
IH 635 MAINLANES	PC76/PT76	884+54.75	2° 00' 00.0" (LT)	5955.00	279.52	557.99	S 88° 11' 04" W	557.90	889+34.27	N 87° 48' 56" W	N 89° 48' 56" W
IH 635 MAINLANES	PC77/PT77	890+11.48	2° 00' 00.0" (RT)	5955.00	279.52	557.99	S 88° 11' 04" W	557.90	894+91.00	N 89° 48' 56" W	N 87° 48' 56" W
IH 635 MAINLANES	PC78/PT78	895+68.21	2° 00' 00.0" (LT)	5955.00	279.52	557.99	S 88° 11' 04" W	557.90	900+47.73	N 87° 48' 56" W	N 89° 48' 56" W
IH 635 MAINLANES	PC79/PT79	901+24.94	2° 00' 00.0" (RT)	5955.00	279.52	557.99	S 88° 11' 04" W	557.90	906+04.46	N 89° 48' 56" W	N 87° 48' 56" W
IH 635 MAINLANES	PC80/PT80	906+81.67	2° 00' 00.0" (LT)	5955.00	279.52	557.99	S 88° 11' 04" W	557.90	911+61.19	N 87° 48' 56" W	N 89° 48' 56" W
IH 635 MAINLANES	PC81/PT81	912+38.40	2° 00' 00.0" (RT)	5955.00	279.52	557.99	S 88° 11' 04" W	557.90	917+17.92	N 89° 48' 56" W	N 87° 48' 56" W
IH 635 MAINLANES	PC82/PT82	917+95.13	2° 00' 00.0" (LT)	5955.00	279.52	557.99	S 88° 11' 04" W	557.90	922+74.65	N 87° 48' 56" W	N 89° 48' 56" W
IH 635 MAINLANES	PC83/PT83	923+51.86	2° 00' 00.0" (RT)	5955.00	279.52	557.99	S 88° 11' 04" W	557.90	928+31.38	N 89° 48' 56" W	N 87° 48' 56" W
IH 635 MAINLANES	PC84/PT84	929+08.59	2° 00' 00.0" (LT)	5955.00	279.52	557.99	S 88° 11' 04" W	557.90	933+88.11	N 87° 48' 56" W	N 89° 48' 56" W
IH 635 MAINLANES	PC85/PT85	934+65.32	2° 00' 00.0" (RT)	5955.00	279.52	557.99	S 88° 11' 04" W	557.90	939+44.84	N 89° 48' 56" W	N 87° 48' 56" W
IH 635 MAINLANES	PC86/PT86	940+22.05	2° 00' 00.0" (LT)	5955.00	279.52	557.99	S 88° 11' 04" W	557.90	945+01.57	N 87° 48' 56" W	N 89° 48' 56" W
IH 635 MAINLANES	PC87/PT87	945+78.78	2° 00' 00.0" (RT)	5955.00	279.52	557.99	S 88° 11' 04" W	557.90	950+58.30	N 89° 48' 56" W	N 87° 48' 56" W
IH 635 MAINLANES	PC88/PT88	951+35.51	2° 00' 00.0" (LT)	5955.00	279.52	557.99	S 88° 11' 04" W	557.90	956+15.03	N 87° 48' 56" W	N 89° 48' 56" W
IH 635 MAINLANES	PC89/PT89	956+92.24	2° 00' 00.0" (RT)	5955.00	279.52	557.99	S 88° 11' 04" W	557.90	961+71.76	N 89° 48' 56" W	N 87° 48' 56" W
IH 635 MAINLANES	PC90/PT90	962+48.97	2° 00' 00.0" (LT)	5955.00	279.52	557.99	S 88° 11' 04" W	557.90	967+28.49	N 87° 48' 56" W	N 89° 48' 56" W
IH 635 MAINLANES	PC91/PT91	968+05.70	2° 00' 00.0" (RT)	5955.00	279.52	557.99	S 88° 11' 04" W	557.90	972+85.22	N 89° 48' 56" W	N 87° 48' 56" W
IH 635 MAINLANES	PC92/PT92	973+62.43	2° 00' 00.0" (LT)	5955.00	279.52	557.99	S 88° 11' 04" W	557.90	978+41.95	N 87° 48' 56" W	N 89° 48' 56" W
IH 635 MAINLANES	PC93/PT93	979+19.16	2° 00' 00.0" (RT)	5955.00	279.52	557.99	S 88° 11' 04" W	557.90	983+98.68	N 89° 48' 56" W	N 87° 48' 56" W
IH 635 MAINLANES	PC94/PT94	984+75.89	2° 00' 00.0" (LT)	5955.00	279.52	557.99	S 88° 11' 04" W	557.90	989+55.41	N 87° 48' 56" W	N 89° 48' 56" W
IH 635 MAINLANES	PC95/PT95	990+32.62	2° 00' 00.0" (RT)	5955.00	279.52	557.99	S 88° 11' 04" W	557.90	995+12.14	N 89° 48' 56" W	N 87° 48' 56" W
IH 635 MAINLANES	PC96/PT96	995+89.35	2° 00' 00.0" (LT)	5955.00	279.52	557.99	S 88° 11' 04" W	557.90	1000+68.87	N 87° 48' 56" W	N 89° 48' 56" W
IH 635 MAINLANES	PC97/PT97	1001+46.08	2° 00' 00.0" (RT)	5955.00	279.52	557.99	S 88° 11' 04" W	557.90	1006+25.60	N 89° 48' 56" W	N 87° 48' 56" W
IH 635 MAINLANES	PC98/PT98	1007+02.81	2° 00' 00.0" (LT)	5955.00	279.52	557.99	S 88° 11' 04" W	557.90	1011+82.33	N 87° 48' 56" W	N 89° 48' 56" W
IH 635 MAINLANES	PC99/PT99	1012+59.54	2° 00' 00.0" (RT)	5955.00	279.52	557.99	S 88° 11' 04" W	557.90	1017+39.06	N 89° 48' 56" W	N 87° 48' 56" W
IH 635 MAINLANES	PC100/PT100	1018+16.27	2° 00' 00.0" (LT)	5955.00	279.52	557.99	S 88° 11' 04" W	557.90	1022+95.79	N 87° 48' 56" W	N 89° 48' 56" W
IH 635 MAINLANES	PC101/PT101	1023+73.00	2° 00' 00.0" (RT)	5955.00	279.52	557.99	S 88° 11' 04" W	557.90	1028+52.52	N 89° 48' 56" W	N 87° 48' 56" W
IH 635 MAINLANES	PC102/PT102	1029+29.73	2° 00' 00.0" (LT)	5955.00	279.52	557.99	S 88° 11' 04" W	557.90	1034+09.25	N 87° 48' 56" W	N 89° 48' 56" W
IH 635 MAINLANES	PC103/PT103	1035+86.46	2° 00' 00.0" (RT)	5955.00	279.52	557.99	S 88° 11' 04" W	557.90	1039+65.98	N 89° 48' 56" W	N 87° 48' 56" W
IH 635 MAINLANES	PC104/PT104	1041+43.19	2° 00' 00.0" (LT)	5955.00	279.52	557.99	S 88° 11' 04" W	557.90	1045+22.71	N 87° 48' 56" W	N 89° 48' 56" W
IH 635 MAINLANES	PC105/PT105	1047+00.92	2° 00' 00.0" (RT)	5955.00	279.52	557.99	S 88° 11' 04" W