TEXAS DEPARTMENT OF TRANSPORTATION®

DALLAS DISTRICT
MOHAMED K. (MO) BUR, P.E., DISTRICT ENGINEER

US 380
DESIGN SCHEMATIC

COLLIN AND DENTON COUNTY, TEXAS

CSJ: 0135-10-065 TEEL PRWY/CHAMPIONSHIP DR TO DENTON/COLLIN COUNTY LINE
CSJ: 0135-11-024 DENTON/COLLIN COUNTY LINE TO EAST OF SH 289
CSJ: 0135-02-068 EAST OF SH 289 TO WEST OF LAKEWOOD DR
LENGTH: 5.9 MILES

DATE: MAY 2022

ROLL 1 OF 2

ROADWAY	DESIGN SPEED	FUNCTIONAL CLASSIFICATION
US 380	70 MPH	URBAN FREEWAY
DALLAS NORTH TOLLWAY	70 MPH	URBAN FREEWAY
SH 289 (PRESTON RD)	55 MPH	MAJOR THOROUGHFARE
CROSS STREETS	40 MPH	LOCAL STREETS
FRONTAGE ROADS	45 MPH	URBAN ARTERIAL
RAMPS	50 MPH	URBAN FREEWAY
DIRECT CONNECTORS	45 MPH	URBAN FREEWAY
DIRECT CONNECTOR DCES	40 MPH	URBAN FREEWAY

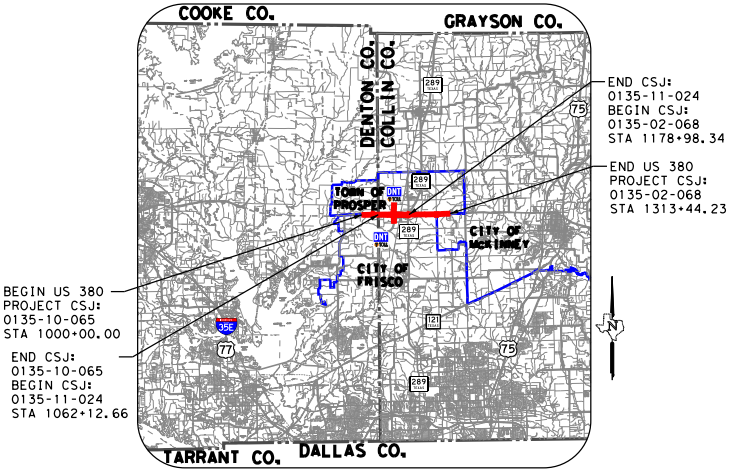
COOKE CO.
GRAYSON CO.
DENTON CO.
COLLIN CO.
TOWN OF PROSPER
CITY OF MCKINNEY
CITY OF FRISCO
TARRANT CO.
DALLAS CO.
289
75
121
35E
77
DNT
END CSJ:
0135-11-024
BEGIN CSJ:
0135-02-068
STA 1178+98.34
END US 380
PROJECT CSJ:
0135-02-068
STA 1313+44.23
BEGIN US 380
PROJECT CSJ:
0135-10-065
STA 1000+00.00
END CSJ:
0135-10-065
BEGIN CSJ:
0135-11-024
STA 1062+12.66

LOCATION MAP
N.T.S.

INDEX OF SHEETS

US 380 ALTERNATIVE PLAN & PROFILE

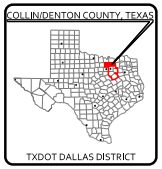
COLLIN/DENTON COUNTY, TEXAS
TXDOT DALLAS DISTRICT

TEXAS COUNTY MAP
N.T.S.

PRELIMINARY
FOR INTERIM REVIEW ONLY
THESE DOCUMENTS ARE FOR INTERIM REVIEW AND NOT INTENDED FOR REGULATORY APPROVAL, PERMIT, BIDDING OR CONSTRUCTION PURPOSES.

PREPARED BY JACOBS ENGINEERING GROUP, INC.
REGISTRATION F-2966
UNDER THE SUPERVISION OF
JESUS GONZALEZ JR., P.E.

LICENSE NO. 111427 DATE

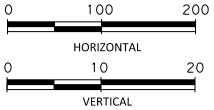
0
100
200
HORIZONTAL
0
10
20
VERTICAL

GRAPHIC SCALES IN FEET

Jacobs
1999 BRYAN STREET, SUITE 1200
DALLAS, TX 75201-3136
Phone 214.638.0145
Firm Registration F-2966

© 2022 by Texas Department of Transportation all rights reserved

LEGEND:

⬜	EXISTING ROADWAY TO REMAIN
⬛	EXISTING BRIDGE TO REMAIN
🟪	PROPOSED BRIDGE
🟨	PROPOSED MAIN LANES
🟦	PROPOSED RAMP
🟩	PROPOSED FRONTAGE ROAD
🟪	DRIVEWAY
🟦	DIRECT CONNECTOR
🟥	COLLECTOR DISTRIBUTOR
🟧	PROJECT BY OTHERS
🟪	PROPOSED CROSS STREET
🟫	PROPOSED SIDEWALK
▨	POTENTIAL DISPLACEMENTS
▩	PAVEMENT / BRIDGE TO BE REMOVED
▨	EXISTING 100 YR FLOODPLAIN LIMITS
▧	EXISTING FLOODWAY
▒	PROPOSED CONC RIPRAP
——— - -	EXISTING ROW
|||	EXISTING ACCESS DENIAL
- - - -	EXISTING EASEMENT
———	EXISTING PROPERTY LIMITS
═══	EXISTING STORM SEWER
—·—	EXISTING PLANIMETRIC FEATURES
- - - -	EXISTING TOPOGRAPHIC CONTOURS (5-FT INTERVALS)
— - —	EXISTING DRAINAGE EASEMENT
— - —	UTILITY EASEMENT
— - —	PROPOSED CENTERLINE/BASELINE
——— - -	PROPOSED ROW
——— - -	PROPOSED ROW (BY OTHERS)
—— ——	PROPOSED DRAINAGE EASEMENT
|||	PROPOSED ACCESS DENIAL
———	PROPOSED EDGE OF PAVEMENT
———	PROPOSED TRAFFIC BARRIER
———	PROPOSED BRIDGE ABUTMENT
═══	PROPOSED BRIDGE BENT
———	PROPOSED RETAINING WALL
- - - -	PROPOSED PRELIMINARY NOISE WALL
═══	PROPOSED CULVERT
- - - -	CITY LIMITS
→	DIRECTION OF TRAVEL
▲	PERPENDICULAR CURB RAMP
■	PARALLEL CURB RAMP
■	DIRECTIONAL CURB RAMP
100	PARCEL ID
→	DIRECTION OF FLOW
●	INTERSECTION SIGNAL

UTILITY LEGEND

SYMBOL	UTILITY	
—x—x-	ABANDONED UTILITY	
———	PROPOSED UTILITY	
—— —	UNKNOWN UTILITY	
COMMUNICATIONS		
—C1—	AT&T (FO/DUCT)	QL "B"
—C2—	AT&T (TELE)	
—C3—	MCI (FO/DUCT)	
—C4—	CITY OF IRVING (FO/DUCT)	
—C5—	SPECTRUM (FO/DUCT)	
—C6—	ZAYO (FO/DUCT)	
-—(C1)-	AT&T (FO/DUCT)	QL "C"/QL "D"
-—(C2)-	AT&T (TELE)	
-—(C3)-	MCI (FO/DUCT)	
-—(C4)-	CITY OF IRVING (FO/DUCT)	
-—(C5)-	SPECTRUM (FO/DUCT)	
-—(C6)-	ZAYO (FO/DUCT)	
ELECTRIC / POWER		
—E1—	COSERV	QL "B"
—E2—	ONCOR	
—E3—	PRIVATE	
—E4—	CITY OF FRISCO	
—E5—	TOWN OF PROSPER	
—E6—	TXDOT	
—(E1)—	COSERV	QL "C"/QL "D"
—(E2)—	ONCOR	
—(E3)—	PRIVATE	
—(E4)—	CITY OF FRISCO	
—(E5)—	TOWN OF PROSPER	
—(E6)—	TXDOT	
ELECTRIC / POWER		
—G1—	ATMOS	QL "B"
—G2—	COSERV	
—(G1)—	ATMOS	QL "C"/QL "D"
—(G2)—	COSERV	
SANITARY SEWER		
—WW1—	CITY OF FRISCO	QL "B"
—WW2—	TOWN OF PROSPER	
—WW3—	CITY OF MCKINNEY	
—(WW1)—	CITY OF FRISCO	QL "C"/QL "D"
—(WW2)—	TOWN OF PROSPER	
—(WW3)—	CITY OF MCKINNEY	
STORM DRAIN		
—SD1—	TXDOT	QL "B"
—SD2—	NTTA	
—SD3—	CITY OF FRISCO	
—SD4—	PRIVATE	
—(SD1)—	TXDOT	QL "C"/QL "D"
—(SD2)—	NTTA	
—(SD3)—	CITY OF FRISCO	
—(SD4)—	PRIVATE	
POTABLE WATER		
—W1—	CITY OF IRVING	QL "B"
—W2—	TOWN OF PROSPER	
—W3—	CITY OF FRISCO	
—W4—	CITY OF MCKINNEY	
—(W1)—	CITY OF IRVING	QL "C"/QL "D"
—(W2)—	TOWN OF PROSPER	
—(W3)—	CITY OF FRISCO	
—(W4)—	CITY OF MCKINNEY	
TRAFFIC SIGNALS		
—TS1—	CITY OF FRISCO	QL "B"
—TS2—	TXDOT	
—(TS1)—	CITY OF FRISCO	QL "C"/QL "D"
—(TS2)—	TXDOT	
OVERHEAD UTILITY		
—OH—	CITY OF FRISCO	QL "C"/QL "D"

NOTES:

1. EXISTING FEATURES WERE NOT FIELD SURVEYED, SCHEMATICS ARE BASED ON AERIAL SURVEYS DATED DECEMBER 21, 2020 AND RECORD PLANS.
2. APPROXIMATE 100 YEAR FLOODPLAIN INSURANCE RATE MAO BASED UPON FEMA FLOOD INSURANCE RATE MAP PANELS 48085C0230J AND 48085C0235J.
3. OWNERSHIP INFORMATION SHOWN ON THE SCHEMATIC WERE OBTAINED FROM DENTON AND COLLIN COUNTY APPRAISAL DISTRICT (JANUARY 13, 2022).
4. EXISTING CULVERT LOCATIONS, SIZE, AND ELEVATIONS OBTAINED FROM RECORD DOCUMENTS AND ARE SHOWN FOR INFORMATION PURPOSE ONLY.
5. CURBS ON THE FRONTAGE ROADS AND CROSS STREETS ARE TYPE II (UNLESS NOTED OTHERWISE).
6. CONVENTIONAL ROADWAY SIGNAGES (SMALL SIGNS) ARE NOT SHOWN AND WILL BE DEVELOPED DURING THE PS&E PHASE OF THE PROJECT.
7. SIDEWALK INTERSECTION ADA RAMP LOCATIONS ARE PRELIMINARY AND SUBJECT TO CHANGE. FINAL LOCATIONS TO BE DETERMINED DURING PS&E PHASE OF THE PROJECT.
8. EXISTING DRIVEWAYS WILL REMAIN UNLESS IT IS DETERMINED DURING DETAILED DESIGN STAGE AND COORDINATION WITH THE LOCAL GOVERNMENT THAT THE DRIVEWAY IS A SAFETY ISSUE AND/OR IS LOCATED WITHIN ACCESS DENIAL LIMITS SHOWN.
9. DIMENSIONS ARE TO THE EDGE OF PAVEMENT OF NOMINAL FACE OF CURB, RAIL, BARRIER, OR WALL (UNLESS NOTED OTHERWISE).
10. ACCESS DENIAL BASED ON ℄ 380ML STATIONING.

NOTES:
① 6:1 DESIRABLE
4:1 MAX
② 4:1 DESIRABLE
3:1 MAX

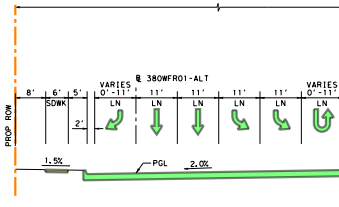
℄ 380WFR01-ALT
PROP ROW
8'
6'
5'
SDWK
2'
VARIES
0'-11'
11'
11'
11'
11'
VARIES
0'-11'
LN
LN
LN
LN
LN
LN
1.5%
PGL
2.0%

PROP WB FRONT RD

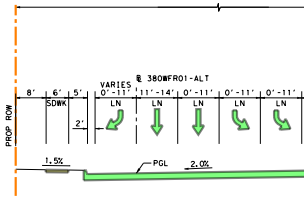
℄ 380WFR01-ALT
PROP ROW
8'
6'
5'
SDWK
2'
VARIES
0'-11'
11'-14'
0'-11'
0'-11'
0'-11'
LN
LN
LN
LN
LN
1.5%
PGL
2.0%

PROP WB FRONT RD

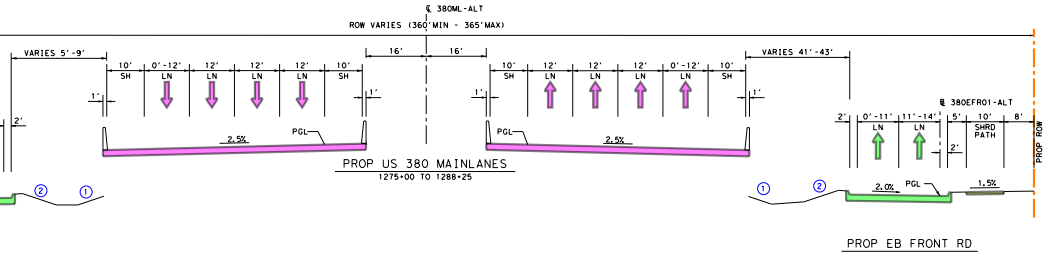
℄ 380ML-ALT
ROW VARIES (360'MIN - 365'MAX)
VARIES 5'-9'
2'
1'
10' SH
0'-12' LN
12' LN
12' LN
12' LN
10' SH
1'
16'
16'
1'
10' SH
12' LN
12' LN
12' LN
0'-12' LN
10' SH
1'
VARIES 41'-43'
2.5%
PGL
PGL
2.5%
② ①
① ②
℄ 380EFR01-ALT
2'
0'-11' LN
11'-14' LN
2'
5'
10' SHRD PATH
8'
PROP ROW
2.0%
PGL
1.5%

PROP US 380 MAINLANES
1275+00 TO 1288+25

PROP EB FRONT RD

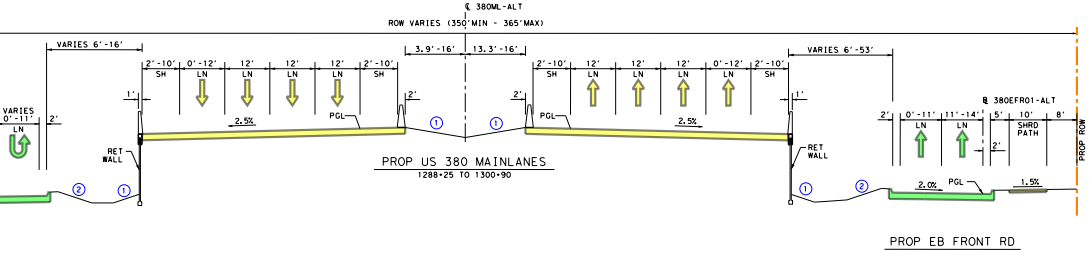
℄ 380ML-ALT
ROW VARIES (350'MIN - 365'MAX)
VARIES 6'-16'
VARIES 0'-11' LN
2'
1'
2'-10' SH
0'-12' LN
12' LN
12' LN
12' LN
2'-10' SH
2'
3.9'-16'
13.3'-16'
2'
2'-10' SH
12' LN
12' LN
12' LN
0'-12' LN
2'-10' SH
1'
VARIES 6'-53'
2.5%
PGL
① ①
PGL
2.5%
RET WALL
RET WALL
② ①
① ②
℄ 380EFR01-ALT
2'
0'-11' LN
11'-14' LN
2'
5'
10' SHRD PATH
8'
PROP ROW
2.0%
PGL
1.5%

PROP US 380 MAINLANES
1288+25 TO 1300+90

PROP EB FRONT RD

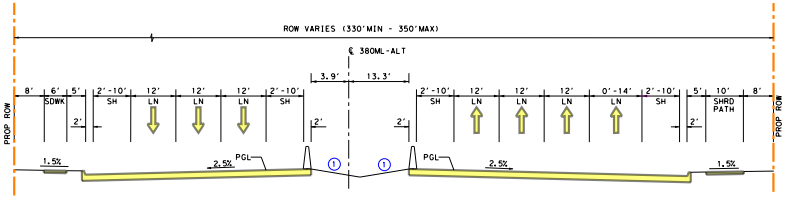
ROW VARIES (330'MIN - 350'MAX)
℄ 380ML-ALT
PROP ROW
8'
6' SDWK
5'
2'
2'-10' SH
12' LN
12' LN
12' LN
2'-10' SH
2'
3.9'
13.3'
2'
2'-10' SH
12' LN
12' LN
12' LN
0'-14' LN
2'-10' SH
2'
5'
10' SHRD PATH
8'
PROP ROW
1.5%
2.5%
PGL
① ①
PGL
2.5%
1.5%

PROP US 380 MAINLANES
1300+90 TO 1313+40.03

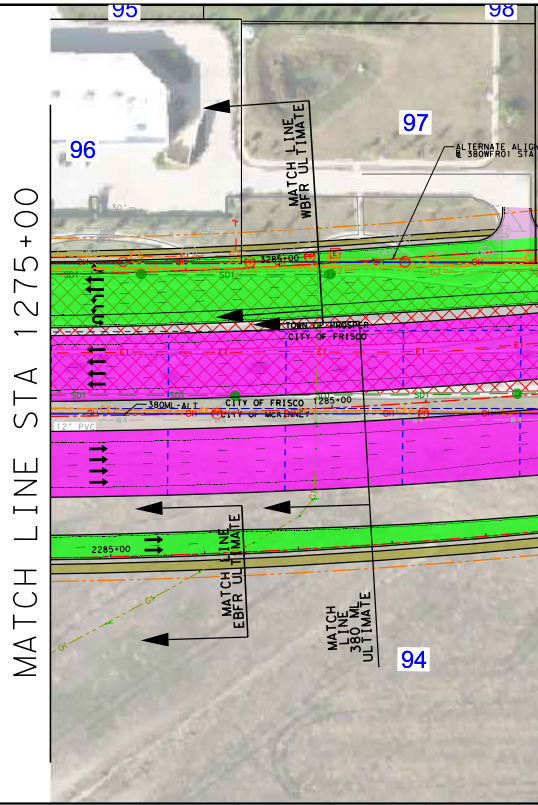
MATCH LINE STA 1275+00
95
98
96
97
MATCH LINE WBFR ULTIMATE
ALTERNATE ALIGN
℄ 380WFR01 STA
30"
3285+00
SD1
TOWN OF PROSPER
CITY OF FRISCO
E1
SD1
380ML-ALT
CITY OF FRISCO
1285+00
CITY OF MCKINNEY
12" PVC
W4
2285+00
MATCH LINE EBFR ULTIMATE
MATCH LINE 380 ML ULTIMATE
94
G1

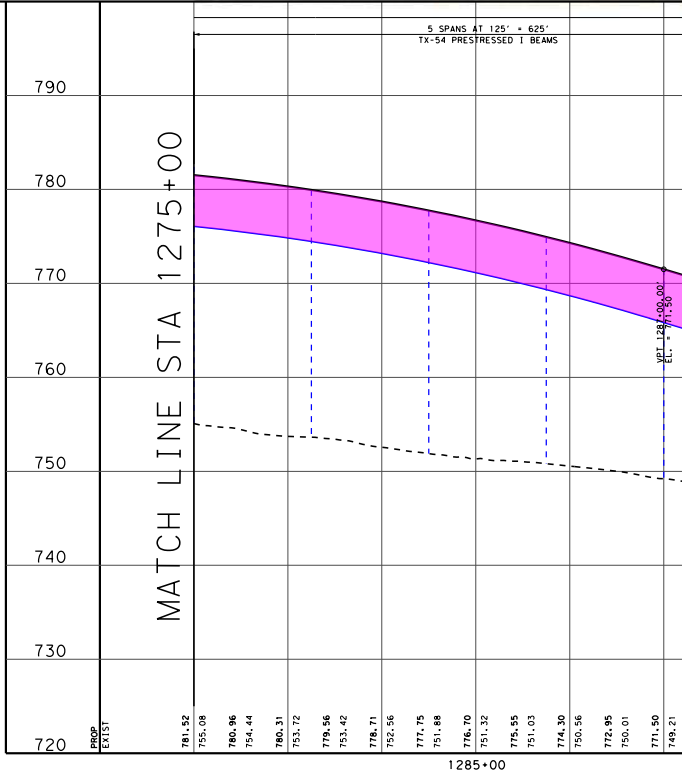

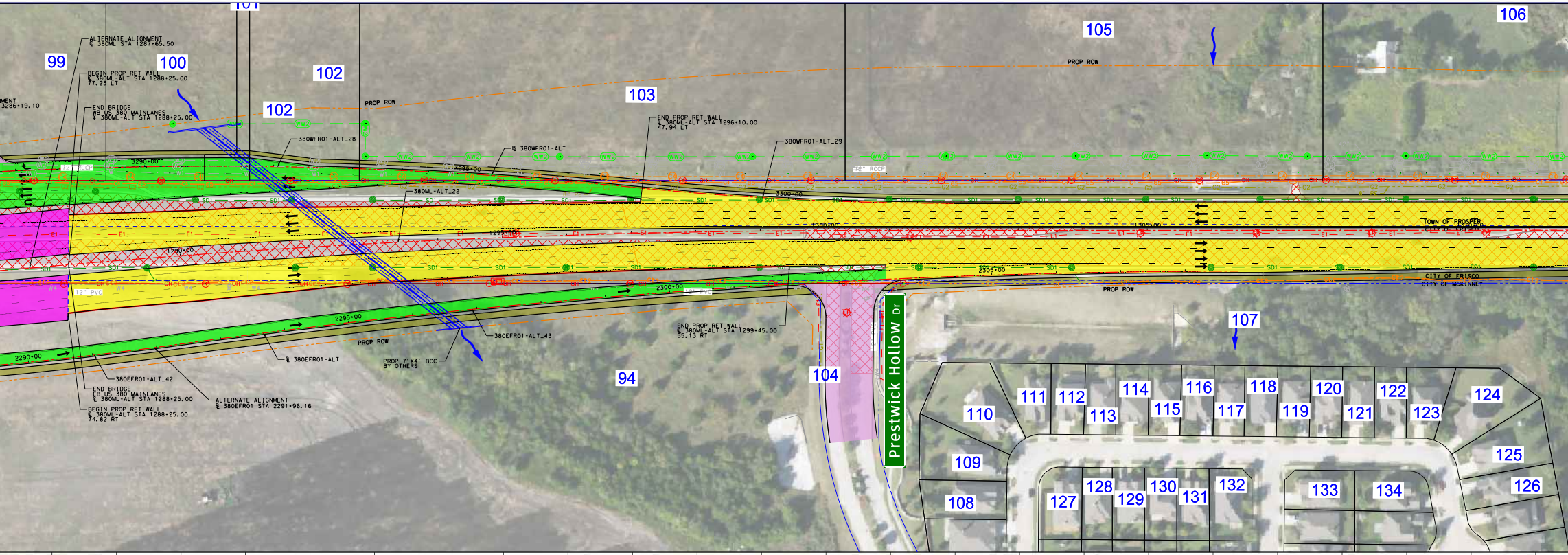
99
100
101
102
102
103
105
106
ALTERNATE ALIGNMENT
℄ 380ML STA 1287+65.50
BEGIN PROP RET WALL
℄ 380ML-ALT STA 1288+25.00
77.23 LT
END BRIDGE
WB US 380 MAINLANES
℄ 380ML-ALT STA 1288+25.00
MENT
3286+19.10
PROP ROW
380WFR01-ALT_28
℄ 380WFR01-ALT
END PROP RET WALL
℄ 380ML-ALT STA 1296+10.00
47.94 LT
380WFR01-ALT_29
PROP ROW
72" RCCP
3290+00
3295+00
3300+00
380ML-ALT_22
1290+00
1295+00
1300+00
1305+00
2295+00
2300+00
2305+00
2290+00
12" PVC
8" PE
TOWN OF PROSPER
CITY OF FRISCO
CITY OF FRISCO
CITY OF MCKINNEY
PROP ROW
WW2
W1
W2
W4
C4
C5
G2
OH
E1
SD1
380EFR01-ALT_43
END PROP RET WALL
℄ 380ML-ALT STA 1299+45.00
55.13 RT
380EFR01-ALT_42
END BRIDGE
EB US 380 MAINLANES
℄ 380ML-ALT STA 1288+25.00
BEGIN PROP RET WALL
℄ 380ML-ALT STA 1288+25.00
74.82 RT
ALTERNATE ALIGNMENT
℄ 380EFR01 STA 2291+96.16
℄ 380EFR01-ALT
PROP 7'X4' BCC
BY OTHERS
94
104
107
Prestwick Hollow Dr
108
109
110
111
112
113
114
115
116
117
118
119
120
121
122
123
124
125
126
127
128
129
130
131
132
133
134

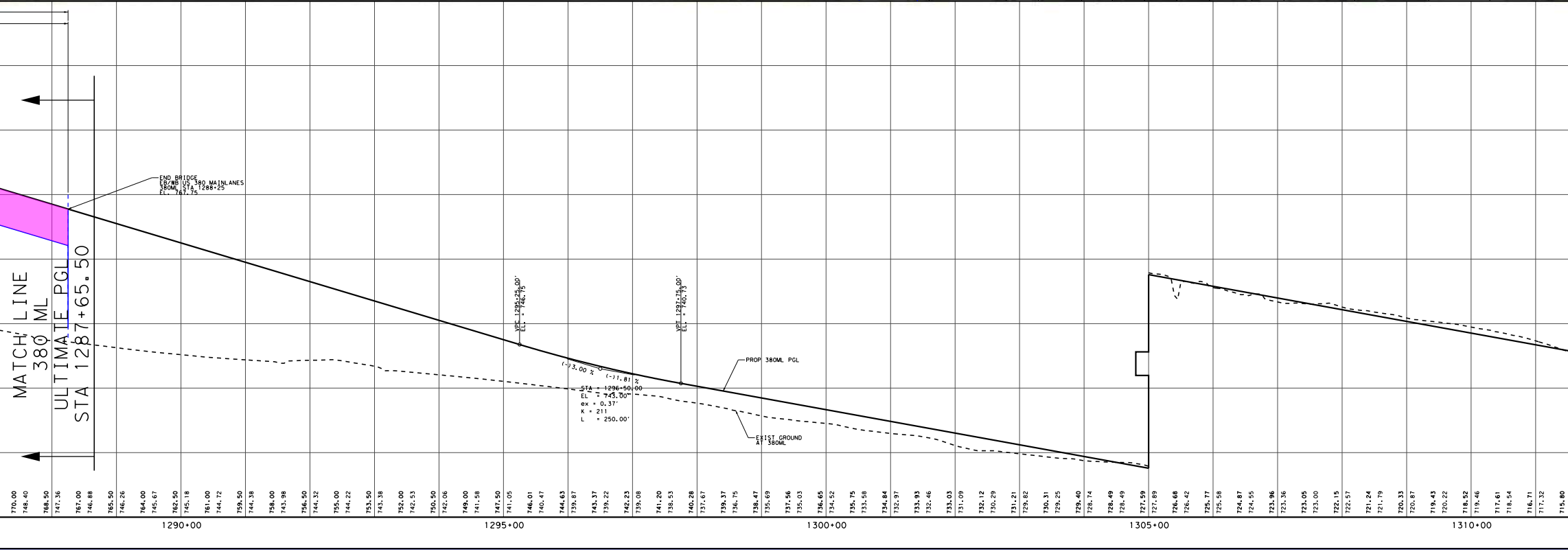
MATCH LINE
380 ML
ULTIMATE PGL
STA 1287+65.50
END BRIDGE
EB/WB US 380 MAINLANES
380ML STA 1288+25
EL. 767.75
VPC 1295+25.00'
EL. = 746.75
VPT 1297+75.00'
EL. = 740.73
(-)3.00 %
(-)1.81 %
STA = 1296+50.00
EL = 743.00
ex = 0.37'
K = 211
L = 250.00'
PROP 380ML PGL
EXIST GROUND
AT 380ML
770.00
748.40
768.50
747.36
767.00
746.88
765.50
746.26
764.00
745.67
762.50
745.18
761.00
744.72
759.50
744.38
758.00
743.98
756.50
744.32
755.00
744.22
753.50
743.38
752.00
742.53
750.50
742.06
749.00
741.58
747.50
741.05
746.01
740.47
744.63
739.87
743.37
739.22
742.23
739.08
741.20
738.53
740.28
737.67
739.37
736.75
738.47
735.69
737.56
735.03
736.65
734.52
735.75
733.58
734.84
732.97
733.93
732.46
733.03
731.09
732.12
730.29
731.21
729.82
730.31
729.25
729.40
728.74
728.49
728.49
727.59
727.89
726.68
726.42
725.77
725.58
724.87
724.55
723.96
723.36
723.05
723.00
722.15
722.57
721.24
721.79
720.33
720.87
719.43
720.22
718.52
719.46
717.61
718.54
716.71
717.32
715.80
1290+00
1295+00
1300+00
1305+00
1310+00

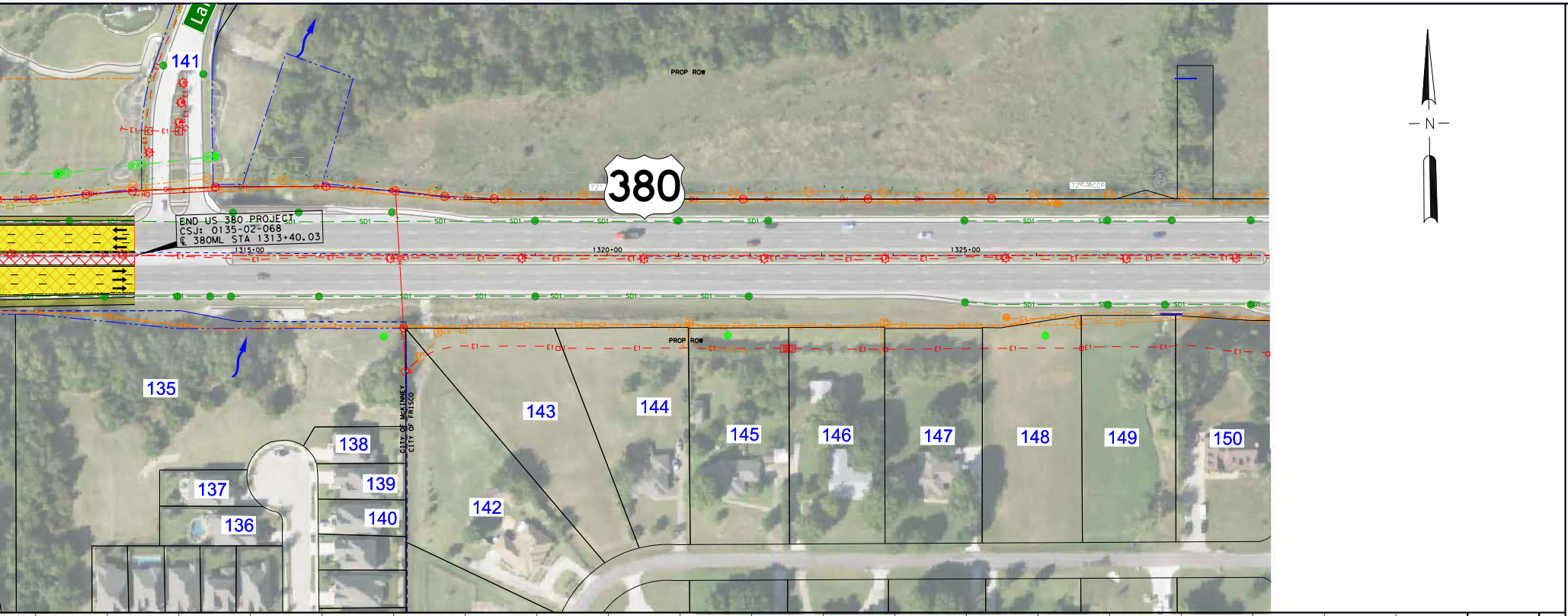
N
380
PROP ROW
END US 380 PROJECT
CSJ: 0135-02-068
℄ 380ML STA 1313+40.03
1315+00
1320+00
1325+00
PROP ROW
CITY OF McKINNEY
CITY OF FRISCO
SD1
E1
OH
141
135
136
137
138
139
140
142
143
144
145
146
147
148
149
150

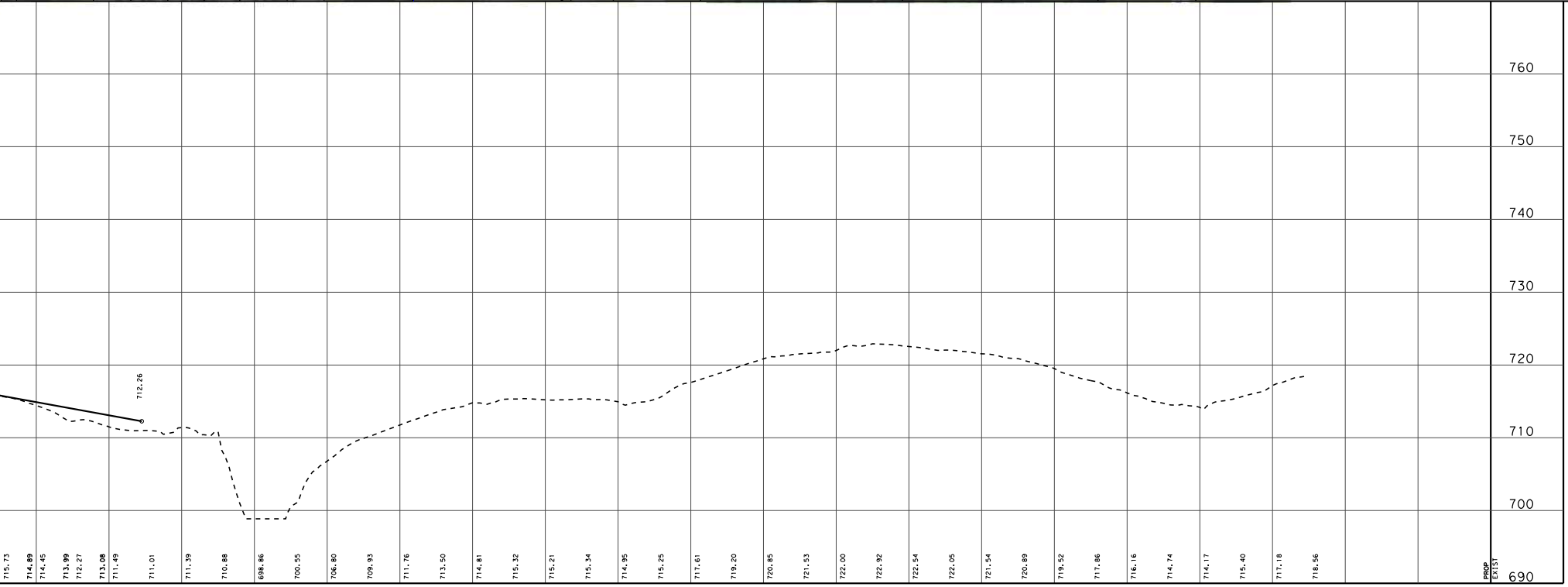

ID #	SITE ADDRESS	OWNER NAME	OCCUPANT
88	2331 E UNIVERSITY DR PROSPER TX 75078	PAT CROW DIDO LP	
89	US 380 PROSPER TX 75078	3EIGHTY COIT PARTNERS LP	
90	US 380 FRISCO TX	THREE CORNERS PLAZA LLC	
94	MCKINNEY TX 75071	TEXAS REPUBLIC REALTY LTD	
96	2451 E UNIVERSITY DR PROSPER TX 75078	SAND PHARMACY PROSPER 10641 LLC	
97	US 380 PROSPER TX 75078	NADG/SHOP PROSPER LP	
99	US 380 PROSPER TX 75078	NADG/SHOP PROSPER LP	
100	US 380 PROSPER TX 75078	UNITED SUPERMARKETS LLC	
102	US 380 PROSPER TX 75078	NADG/SHOP PROSPER LP	
103	W US 380 TX	RELIABLE TEP PARTNERS LLC	
104	PRESTWICK HOLLOW DR MCKINNEY TX	PRESTWYCK HOMEOWNERS ASSOCIATION INC	
105	US 380 PROSPER TX 75078	COTHRAN MALIBU LP	
106	US 380 PROSPER TX 75078	55 PROSPER LP	
107	MCKINNEY TX 75071	PRESTWYCK HOMEOWNERS ASSOCIATION INC	
108	1905 ELITE RD MCKINNEY TX 75071	DIETERMAN JONATHAN & CHRISTY L	
109	1909 ELITE RD MCKINNEY TX 75071	WANG QIANG & JUN SHAN	
110	1913 ELITE RD MCKINNEY TX 75071	RICHARDS MOLLY ANN &	
111	11828 HAMPTONBROOK DR MCKINNEY TX 75071	GAIME PAMELA K	
112	11824 HAMPTONBROOK DR MCKINNEY TX 75071	MAHAL BIKRAM J & RAVINDER KAUR	
113	11820 HAMPTONBROOK DR MCKINNEY TX 75071	LAM SHUNG YAN &	
114	11816 HAMPTONBROOK DR MCKINNEY TX 75071	JAYARAMAN SWAMINATHAN	
115	11812 HAMPTONBROOK DR MCKINNEY TX 75071	CANTRELL MELISSA M &	
116	11808 HAMPTONBROOK DR MCKINNEY TX 75071	COOPER DAVID W	
117	11804 HAMPTONBROOK DR MCKINNEY TX 75071	GIBSON MARY &	
118	11800 HAMPTONBROOK DR MCKINNEY TX 75071	ERADHEE AMMAR AL & RAFAN GHALEB	
119	11736 HAMPTONBROOK DR MCKINNEY TX 75071	GAINES MICHAEL &	
120	11732 HAMPTONBROOK DR MCKINNEY TX 75071	HOLGUIN JULIO ANTONIO &	
121	11728 HAMPTONBROOK DR MCKINNEY TX 75071	MCGUIRE PATRICK	
122	11724 HAMPTONBROOK DR MCKINNEY TX 75071	HUANG XU	
123	11720 HAMPTONBROOK DR MCKINNEY TX 75071	MCNATT BECKY KAY & JAMES	
124	11716 HAMPTONBROOK DR MCKINNEY TX 75071	SATTER KEVIN M	
125	11712 HAMPTONBROOK DR MCKINNEY TX 75071	MATHERNE MATTHEW S & ALISA R	
126	11708 HAMPTONBROOK DR MCKINNEY TX 75071	WISE JASON S & SAMANTHA R	
127	11821 HAMPTONBROOK DR MCKINNEY TX 75071	GADAM MOHAN SHYAM &	
128	11817 HAMPTONBROOK DR MCKINNEY TX 75071	DAIH JACK &	
129	11813 HAMPTONBROOK DR MCKINNEY TX 75071	THYAGARAJAN SRINAATH &	
130	11809 HAMPTONBROOK DR MCKINNEY TX 75071	ACQUAYE SAMUEL & SHEBA ASHITEY	
131	11805 HAMPTONBROOK DR MCKINNEY TX 75071	LAKSHMINARAYAN MANJUNATH SUBBANNACHARYA & BHAVYA MANJUNATH	
132	11801 HAMPTONBROOK DR MCKINNEY TX 75071	JUFFO AYLA	
133	1916 ABBEYGALE DR MCKINNEY TX 75071	STEPHENS DIANE HODGES	
134	11713 HAMPTONBROOK DR MCKINNEY TX 75071	CHITRANSHI AMITOSH & RAKSHA SHRIVASTAV	
135	MCKINNEY TX 75071	PARCEL 1707 HOMEOWNERS ASSOCIATION	
136	1913 JACE DR MCKINNEY TX 75071	WRIGHT ALINA M &	
137	1917 JACE DR MCKINNEY TX 75071	DAVIS MARK A & LYNDA LANDERS	
138	1920 JACE DR MCKINNEY TX 75071	SHROATS BENJAMIN H &	
139	1916 JACE DR MCKINNEY TX 75071	ANDERSON RAMONYA D &	
140	1912 JACE DR MCKINNEY TX 75071	SANTOS- SANTANA ANA CAROLINA &	
141	PROSPER TX	55 PROSPER LP	
142	16435 W RED OAK CIR MCKINNEY TX 75071	OLIVER BRUCE E	
143	16485 W RED OAK CIR MCKINNEY TX 75071	SAKHAEE KHASHAYAR	
144	13905 N RED OAK CIR MCKINNEY TX 75071	BUHAY PETER &	
145	13955 N RED OAK CIR MCKINNEY TX 75071	VAN TASSELL FRANCES	
146	14005 N RED OAK CIR MCKINNEY TX 75071	THOMPSON RICHARD D ETUX	
147	14055 N RED OAK CIR MCKINNEY TX 75071	BIUS GORDON R & CATHERINE - LE	
148	14105 N RED OAK CIR MCKINNEY TX 75071	ESMAILI MAHMOOD R	
149	14155 N RED OAK CIR MCKINNEY TX 75071	FORTUNE GERSHWYN	
150	14205 N RED OAK CIR MCKINNEY TX 75071	ROESCHLEY KEITH & MARCIE	
151	W UNIVERSITY DR PROSPER TX 75078	310 PROSPER LP	
152	16990 REDBUD DR MCKINNEY TX 75071	SMITH R L &	
153	16940 REDBUD DR MCKINNEY TX 75071	WARREN JAMES W & JERRI	
154	10753 W UNIVERSITY DR MCKINNEY TX 75071	STORY FAMILY TRUST U/T/A	
155	10753 W UNIVERSITY DR MCKINNEY TX 75071	STORY LIVING TRUST	
156	1865 PRIVATE ROAD 5312 MCKINNEY TX 75071	PHIPPS J B	

TEXAS DEPARTMENT OF TRANSPORTATION®

DALLAS DISTRICT
MOHAMED K. (MO) BUR, P.E., DISTRICT ENGINEER

US 380
DESIGN SCHEMATIC

COLLIN AND DENTON COUNTY, TEXAS

CSJ: 0135-10-065 TEEL PRWY/CHAMPIONSHIP DR TO DENTON/COLLIN COUNTY LINE
CSJ: 0135-11-024 DENTON/COLLIN COUNTY LINE TO EAST OF SH 289
CSJ: 0135-02-068 EAST OF SH 289 TO WEST OF LAKEWOOD DR
LENGTH: 5.9 MILES

DATE: MAY 2022

ROADWAY	DESIGN SPEED	FUNCTIONAL CLASSIFICATION
US 380	70 MPH	URBAN FREEWAY
DALLAS NORTH TOLLWAY	70 MPH	URBAN FREEWAY
SH 289 (PRESTON RD)	55 MPH	MAJOR THOROUGHFARE
CROSS STREETS	40 MPH	LOCAL STREETS
FRONTAGE ROADS	45 MPH	URBAN ARTERIAL
RAMPS	50 MPH	URBAN FREEWAY
DIRECT CONNECTORS	45 MPH	URBAN FREEWAY
DIRECT CONNECTOR DCES	40 MPH	URBAN FREEWAY

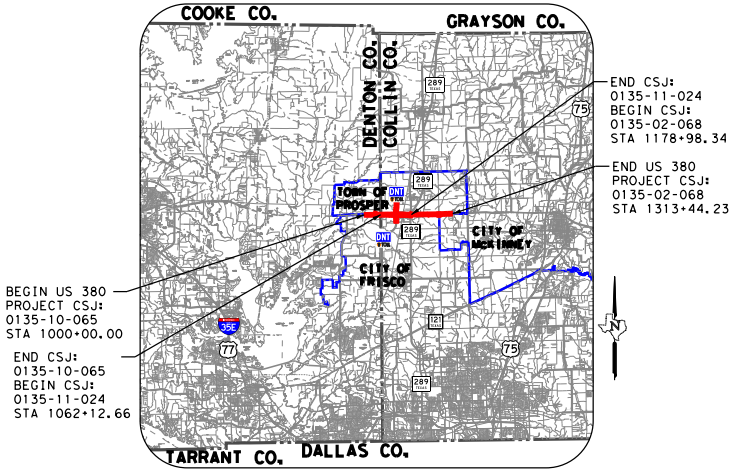
COOKE CO.
GRAYSON CO.
DENTON CO.
COLLIN CO.
289
75
TOWN OF PROSPER
DNT
CITY OF MCKINNEY
CITY OF FRISCO
121
35E
77
TARRANT CO.
DALLAS CO.
N

END CSJ:
0135-11-024
BEGIN CSJ:
0135-02-068
STA 1178+98.34

END US 380
PROJECT CSJ:
0135-02-068
STA 1313+44.23

BEGIN US 380
PROJECT CSJ:
0135-10-065
STA 1000+00.00

END CSJ:
0135-10-065
BEGIN CSJ:
0135-11-024
STA 1062+12.66

LOCATION MAP
N.T.S.

INDEX OF SHEETS

US 380 PLAN & PROFILE
(ALTERNATIVE EAST END)

0 100 200
HORIZONTAL

0 10 20
VERTICAL

GRAPHIC SCALES IN FEET

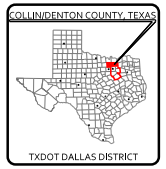
COLLIN/DENTON COUNTY, TEXAS
TXDOT DALLAS DISTRICT

TEXAS COUNTY MAP
N.T.S.

PRELIMINARY
FOR INTERIM REVIEW ONLY
THESE DOCUMENTS ARE FOR INTERIM REVIEW AND NOT INTENDED FOR REGULATORY APPROVAL, PERMIT, BIDDING OR CONSTRUCTION PURPOSES.

PREPARED BY JACOBS ENGINEERING GROUP, INC.
REGISTRATION F-2966
UNDER THE SUPERVISION OF
JESUS GONZALEZ JR., P.E.

LICENSE NO. 111427 DATE

Jacobs.
1999 BRYAN STREET, SUITE 1200
DALLAS, TX 75201-3136
Phone 214.638.0145
Firm Registration F-2966

© 2022 by Texas Department of Transportation all rights reserved