TEXAS DEPARTMENT OF TRANSPORTATION®

DALLAS DISTRICT
MOHAMED K. (MO) BUR, P.E., DISTRICT ENGINEER

US 380
DESIGN SCHEMATIC
COLLIN AND DENTON COUNTY, TEXAS

CSJ: 0135-10-065 TEEL PRWY/CHAMPIONSHIP DR TO DENTON/COLLIN COUNTY LINE
CSJ: 0135-11-024 DENTON/COLLIN COUNTY LINE TO EAST OF SH 289
CSJ: 0135-02-068 EAST OF SH 289 TO WEST OF LAKEWOOD DR
LENGTH: 5.9 MILES

DATE: MAY 2022
ROLL 8 OF 24

ROADWAY	DESIGN SPEED	FUNCTIONAL CLASSIFICATION
US 380	70 MPH	URBAN FREEWAY
DALLAS NORTH TOLLWAY	70 MPH	URBAN FREEWAY
SH 289 (PRESTON RD)	55 MPH	MAJOR THOROUGHFARE
CROSS STREETS	40 MPH	LOCAL STREETS
FRONTAGE ROADS	45 MPH	URBAN ARTERIAL
RAMPS	50 MPH	URBAN FREEWAY
DIRECT CONNECTORS	45 MPH	URBAN FREEWAY
DIRECT CONNECTOR DCES	40 MPH	URBAN FREEWAY

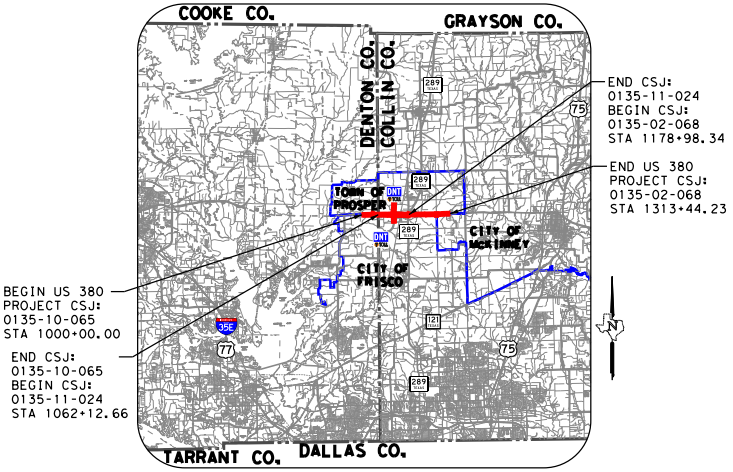
COOKE CO.
GRAYSON CO.
DENTON CO.
COLLIN CO.
TOWN OF PROSPER
CITY OF MCKINNEY
CITY OF FRISCO
TARRANT CO.
DALLAS CO.
289
75
DNT
35E
77
121
N
END CSJ:
0135-11-024
BEGIN CSJ:
0135-02-068
STA 1178+98.34
END US 380
PROJECT CSJ:
0135-02-068
STA 1313+44.23
BEGIN US 380
PROJECT CSJ:
0135-10-065
STA 1000+00.00
END CSJ:
0135-10-065
BEGIN CSJ:
0135-11-024
STA 1062+12.66

LOCATION MAP
N.T.S.

INDEX OF SHEETS

ROLL 1: PLAN & PROFILE VIEW US 380 BEGIN PROJECT TO STA 1010+00
ROLL 2: PLAN & PROFILE VIEW US 380 STA 1010+00 TO STA 1057+00
ROLL 3: PLAN & PROFILE VIEW US 380 STA 1057+00 TO STA 1104+00
ROLL 4: PLAN & PROFILE VIEW US 380 STA 1104+00 TO STA 1151+00
ROLL 5: PLAN & PROFILE VIEW US 380 STA 1151+00 TO STA 1198+00
ROLL 6: PLAN & PROFILE VIEW US 380 STA 1198+00 TO STA 1245+00
ROLL 7: PLAN & PROFILE VIEW US 380 STA 1245+00 TO STA 1292+00
ROLL 8: PLAN & PROFILE VIEW US 380 STA 1292+00 TO END PROJECT
ROLL 9: PLAN VIEW DNT BEGIN PROJECT TO STA 1687+00
ROLL 10: PLAN VIEW DNT STA 1687+00 TO END PROJECT
ROLL 11: PLAN & PROFILE VIEW 289 BEGIN PROJECT TO END PROJECT
ROLL 12: PROFILE VIEW-US 380 EBFR BEGIN PROJECT TO STA 2196+00
ROLL 13: PROFILE VIEW-US 380 EBFR STA 2196+00 TO END PROJECT
ROLL 14: PROFILE VIEW-US 380 WBFR BEGIN PROJECT TO STA 3196+00
ROLL 15: PROFILE VIEW-US 380 WBFR STA 3196+00 TO END PROJECT
ROLL 16: PROFILE VIEW-DIRECT CONNECTORS
ROLL 17: PROFILE VIEW-DIRECT CONNECTORS
ROLL 18: PROFILE VIEW-DIRECT CONNECTORS
ROLL 19: PROFILE VIEW-DIRECT CONNECTORS
ROLL 20: PROFILE VIEW-RAMPS
ROLL 21: PROFILE VIEW-RAMPS
ROLL 22: PROFILE VIEW-CROSS STREETS
ROLL 23: PROFILE VIEW-U-TURNS
ROLL 24: PROFILE VIEW-DNT FRONTAGE ROADS

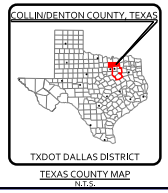
COLLIN/DENTON COUNTY, TEXAS
TXDOT DALLAS DISTRICT

TEXAS COUNTY MAP
N.T.S.

PRELIMINARY
FOR INTERIM REVIEW ONLY

THESE DOCUMENTS ARE FOR INTERIM REVIEW AND NOT INTENDED FOR REGULATORY APPROVAL, PERMIT, BIDDING OR CONSTRUCTION PURPOSES.

PREPARED BY JACOBS ENGINEERING GROUP, INC.
REGISTRATION F-2966
UNDER THE SUPERVISION OF
JESUS GONZALEZ JR., P.E.

LICENSE NO. 111427 DATE

0 100 200
HORIZONTAL
0 10 20
VERTICAL
GRAPHIC SCALES IN FEET

Jacobs
1999 BRYAN STREET, SUITE 1200
DALLAS, TX 75201-3136
Phone 214.638.0145
Firm Registration F-2966

© 2022 by Texas Department of Transportation all rights reserved

LEGEND:

⬜	EXISTING ROADWAY TO REMAIN
◼	EXISTING BRIDGE TO REMAIN
🟪	PROPOSED BRIDGE
🟨	PROPOSED MAIN LANES
🟦	PROPOSED RAMP
🟩	PROPOSED FRONTAGE ROAD
🟪	DRIVEWAY
🟦	DIRECT CONNECTOR
🟥	COLLECTOR DISTRIBUTOR
🟧	PROJECT BY OTHERS
🟪	PROPOSED CROSS STREET
🟫	PROPOSED SIDEWALK
▨	POTENTIAL DISPLACEMENTS
▩	PAVEMENT / BRIDGE TO BE REMOVED
▨	EXISTING 100 YR FLOODPLAIN LIMITS
▧	EXISTING FLOODWAY
▦	PROPOSED CONC RIPRAP
—— - -	EXISTING ROW
|||	EXISTING ACCESS DENIAL
- - - -	EXISTING EASEMENT
——	EXISTING PROPERTY LIMITS
═	EXISTING STORM SEWER
—·—	EXISTING PLANIMETRIC FEATURES
- - - -	EXISTING TOPOGRAPHIC CONTOURS (5-FT INTERVALS)
— - —	EXISTING DRAINAGE EASEMENT
— - —	UTILITY EASEMENT
— - —	PROPOSED CENTERLINE/BASELINE
—— - -	PROPOSED ROW
—— - -	PROPOSED ROW (BY OTHERS)
—— ——	PROPOSED DRAINAGE EASEMENT
|||	PROPOSED ACCESS DENIAL
——	PROPOSED EDGE OF PAVEMENT
——	PROPOSED TRAFFIC BARRIER
——	PROPOSED BRIDGE ABUTMENT
═	PROPOSED BRIDGE BENT
——	PROPOSED RETAINING WALL
——	PROPOSED PRELIMINARY NOISE WALL
═	PROPOSED CULVERT
- - - -	CITY LIMITS
→	DIRECTION OF TRAVEL
▲	PERPENDICULAR CURB RAMP
■	PARALLEL CURB RAMP
▮	DIRECTIONAL CURB RAMP
100	PARCEL ID
→	DIRECTION OF FLOW
🚦	INTERSECTION SIGNAL

UTILITY LEGEND

SYMBOL	UTILITY	
—x—x-	ABANDONED UTILITY	
——	PROPOSED UTILITY	
—— —	UNKNOWN UTILITY	
COMMUNICATIONS		
—C1—	AT&T (FO/DUCT)	QL "B"
—C2—	AT&T (TELE)	
—C3—	MCI (FO/DUCT)	
—C4—	CITY OF IRVING (FO/DUCT)	
—C5—	SPECTRUM (FO/DUCT)	
—C6—	ZAYO (FO/DUCT)	
-—(C1)-	AT&T (FO/DUCT)	QL "C"/QL "D"
-—(C2)-	AT&T (TELE)	
-—(C3)-	MCI (FO/DUCT)	
-—(C4)-	CITY OF IRVING (FO/DUCT)	
-—(C5)-	SPECTRUM (FO/DUCT)	
-—(C6)-	ZAYO (FO/DUCT)	
ELECTRIC / POWER		
—E1—	COSERV	QL "B"
—E2—	ONCOR	
—E3—	PRIVATE	
—E4—	CITY OF FRISCO	
—E5—	TOWN OF PROSPER	
—E6—	TXDOT	
—(E1)—	COSERV	QL "C"/QL "D"
—(E2)—	ONCOR	
—(E3)—	PRIVATE	
—(E4)—	CITY OF FRISCO	
—(E5)—	TOWN OF PROSPER	
—(E6)—	TXDOT	
ELECTRIC / POWER		
—G1—	ATMOS	QL "B"
—G2—	COSERV	
—(G1)—	ATMOS	QL "C"/QL "D"
—(G2)—	COSERV	
SANITARY SEWER		
—WW1—	CITY OF FRISCO	QL "B"
—WW2—	TOWN OF PROSPER	
—WW3—	CITY OF MCKINNEY	
—(WW1)—	CITY OF FRISCO	QL "C"/QL "D"
—(WW2)—	TOWN OF PROSPER	
—(WW3)—	CITY OF MCKINNEY	
STORM DRAIN		
—SD1—	TXDOT	QL "B"
—SD2—	NTTA	
—SD3—	CITY OF FRISCO	
—SD4—	PRIVATE	
—(SD1)—	TXDOT	QL "C"/QL "D"
—(SD2)—	NTTA	
—(SD3)—	CITY OF FRISCO	
—(SD4)—	PRIVATE	
POTABLE WATER		
—W1—	CITY OF IRVING	QL "B"
—W2—	TOWN OF PROSPER	
—W3—	CITY OF FRISCO	
—W4—	CITY OF MCKINNEY	
—(W1)—	CITY OF IRVING	QL "C"/QL "D"
—(W2)—	TOWN OF PROSPER	
—(W3)—	CITY OF FRISCO	
—(W4)—	CITY OF MCKINNEY	
TRAFFIC SIGNALS		
—TS1—	CITY OF FRISCO	QL "B"
—TS2—	TXDOT	
—(TS1)—	CITY OF FRISCO	QL "C"/QL "D"
—(TS2)—	TXDOT	
OVERHEAD UTILITY		
—OH—	CITY OF FRISCO	QL "C"/QL "D"

NOTES:

1. EXISTING FEATURES WERE NOT FIELD SURVEYED, SCHEMATICS ARE BASED ON AERIAL SURVEYS DATED DECEMBER 21, 2020 AND RECORD PLANS.
2. APPROXIMATE 100 YEAR FLOODPLAIN INSURANCE RATE MAO BASED UPON FEMA FLOOD INSURANCE RATE MAP PANELS 48085C0230J AND 48085C0235J.
3. OWNERSHIP INFORMATION SHOWN ON THE SCHEMATIC WERE OBTAINED FROM DENTON AND COLLIN COUNTY APPRAISAL DISTRICT (JANUARY 13, 2022).
4. EXISTING CULVERT LOCATIONS, SIZE, AND ELEVATIONS OBTAINED FROM RECORD DOCUMENTS AND ARE SHOWN FOR INFORMATION PURPOSE ONLY.
5. CURBS ON THE FRONTAGE ROADS AND CROSS STREETS ARE TYPE II (UNLESS NOTED OTHERWISE).
6. CONVENTIONAL ROADWAY SIGNAGES (SMALL SIGNS) ARE NOT SHOWN AND WILL BE DEVELOPED DURING THE PS&E PHASE OF THE PROJECT.
7. SIDEWALK INTERSECTION ADA RAMP LOCATIONS ARE PRELIMINARY AND SUBJECT TO CHANGE. FINAL LOCATIONS TO BE DETERMINED DURING PS&E PHASE OF THE PROJECT.
8. EXISTING DRIVEWAYS WILL REMAIN UNLESS IT IS DETERMINED DURING DETAILED DESIGN STAGE AND COORDINATION WITH THE LOCAL GOVERNMENT THAT THE DRIVEWAY IS A SAFETY ISSUE AND/OR IS LOCATED WITHIN ACCESS DENIAL LIMITS SHOWN.
9. DIMENSIONS ARE TO THE EDGE OF PAVEMENT OF NOMINAL FACE OF CURB, RAIL, BARRIER, OR WALL (UNLESS NOTED OTHERWISE).
10. ACCESS DENIAL BASED ON ℄ 380ML STATIONING.

NOTES:
① 6:1 DESIRABLE
4:1 MAX
② 4:1 DESIRABLE
3:1 MAX

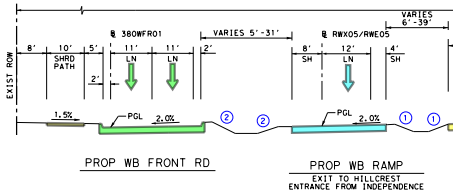
EXIST ROW
VARIES 6'-39'
℄ 380WFR01
VARIES 5'-31'
℄ RWX05/RWE05
8'
10'
SHRD PATH
5'
2'
11'
LN
11'
LN
2'
8'
SH
12'
LN
4'
SH
1.5%
PGL
2.0%
②
②
PGL
2.0%
①
①

PROP WB FRONT RD

PROP WB RAMP
EXIT TO HILLCREST
ENTRANCE FROM INDEPENDENCE

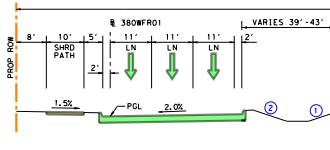
PROP ROW
℄ 380WFR01
VARIES 39'-43'
8'
10'
SHRD PATH
5'
2'
11'
LN
11'
LN
11'
LN
2'
1.5%
PGL
2.0%
②
①

PROP WB FRONT RD

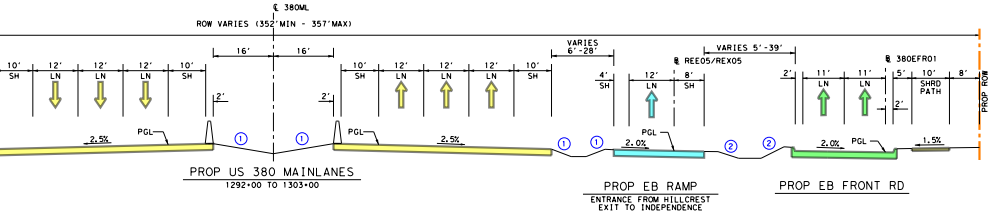
℄ 380ML
ROW VARIES (352'MIN - 357'MAX)
16'
16'
10' SH
12' LN
12' LN
12' LN
10' SH
2'
2'
10' SH
12' LN
12' LN
12' LN
10' SH
VARIES 6'-28'
4' SH
12' LN
8' SH
℄ REE05/REX05
VARIES 5'-39'
2'
11' LN
11' LN
℄ 380EFR01
5'
10' SHRD PATH
8'
2'
PROP ROW
2.5%
PGL
①
①
PGL
2.5%
①
①
2.0%
PGL
②
②
2.0%
PGL
1.5%
PROP US 380 MAINLANES
1292+00 TO 1303+00
PROP EB RAMP
ENTRANCE FROM HILLCREST
EXIT TO INDEPENDENCE
PROP EB FRONT RD

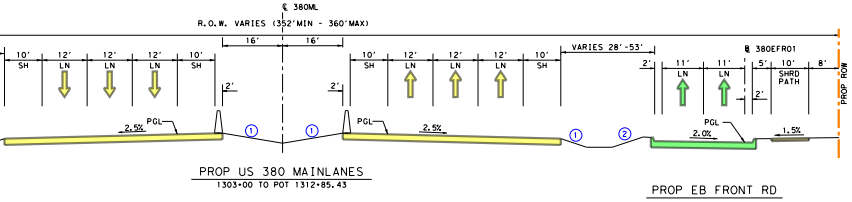
℄ 380ML
R.O.W. VARIES (352'MIN - 360'MAX)
16'
16'
10' SH
12' LN
12' LN
12' LN
10' SH
2'
2'
10' SH
12' LN
12' LN
12' LN
10' SH
VARIES 28'-53'
℄ 380EFR01
2'
11' LN
11' LN
5'
10' SHRD PATH
8'
2'
PROP ROW
2.5%
PGL
①
①
PGL
2.5%
①
②
PGL
2.0%
1.5%
PROP US 380 MAINLANES
1303+00 TO POT 1312+85.43
PROP EB FRONT RD

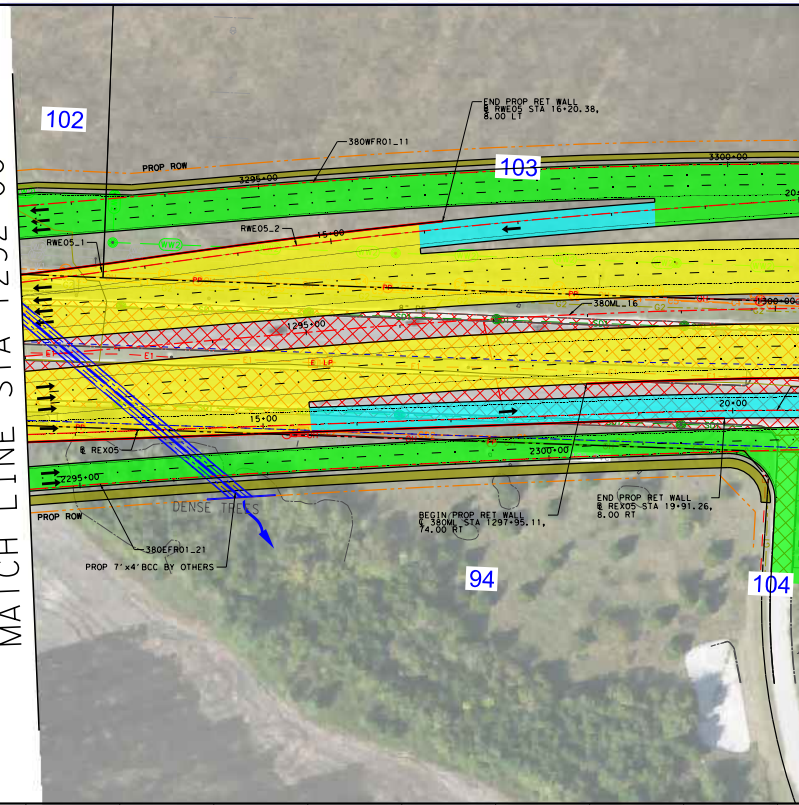
MATCH LINE STA 1292+00
102
103
94
104
END PROP RET WALL
℄ RWE05 STA 16+20.38,
8.00 LT
380WFR01_11
PROP ROW
3295+00
3300+00
RWE05_2
RWE05_1
15+00
380ML_16
1295+00
1300+00
℄ REX05
15+00
20+00
2300+00
2295+00
PROP ROW
DENSE TREES
380EFR01_21
PROP 7'x4' BCC BY OTHERS
BEGIN PROP RET WALL
℄ 380ML STA 1297+95.11,
74.00 RT
END PROP RET WALL
℄ REX05 STA 19+91.26,
8.00 RT

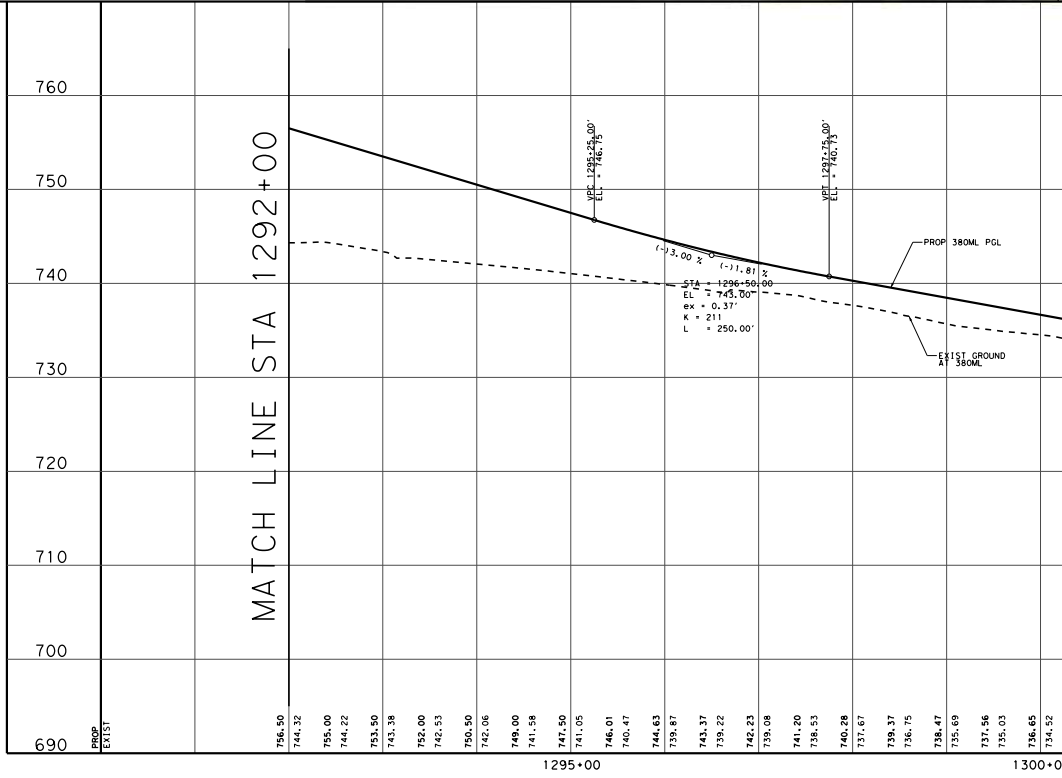

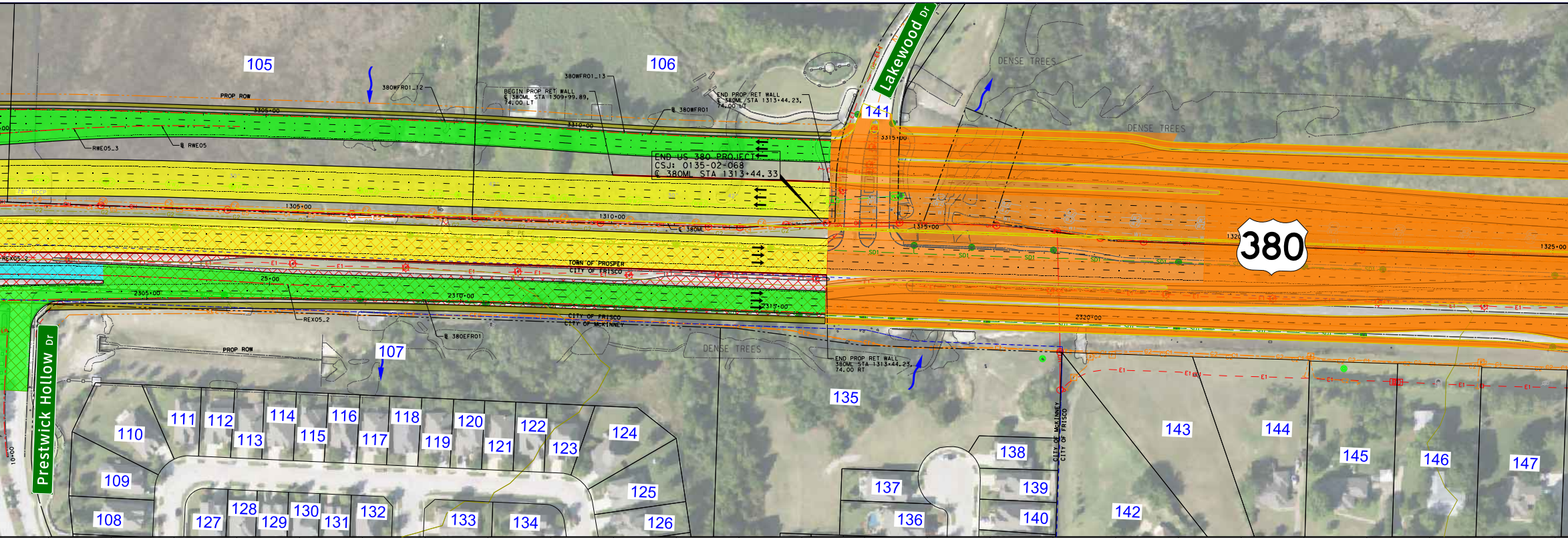
105
106
380WFR01_12
380WFR01_13
BEGIN PROP RET WALL
℄ 380ML STA 1309+99.89,
74.00 LT
END PROP RET WALL
℄ 380ML STA 1313+44.23,
74.00 LT
℄ 380WFR01
PROP ROW
3305+00
3310+00
RWE05_3
℄ RWE05
END US 380 PROJECT
CSJ: 0135-02-068
℄ 380ML STA 1313+44.33
1305+00
1310+00
℄ 380ML
8" PE
REX05_2
25+00
2305+00
2310+00
2315+00
TOWN OF PROSPER
CITY OF FRISCO
CITY OF FRISCO
CITY OF McKINNEY
REX05_2
℄ 380EFR01
PROP ROW
DENSE TREES
END PROP RET WALL
380ML STA 1313+44.23,
74.00 RT
Lakewood Dr
141
3315+00
1315+00
1320
1325+00
2320+00
380
DENSE TREES
DENSE TREES
CITY OF McKINNEY
CITY OF FRISCO
Prestwick Hollow Dr
10+00
107
108
109
110
111
112
113
114
115
116
117
118
119
120
121
122
123
124
125
126
127
128
129
130
131
132
133
134
135
136
137
138
139
140
142
143
144
145
146
147

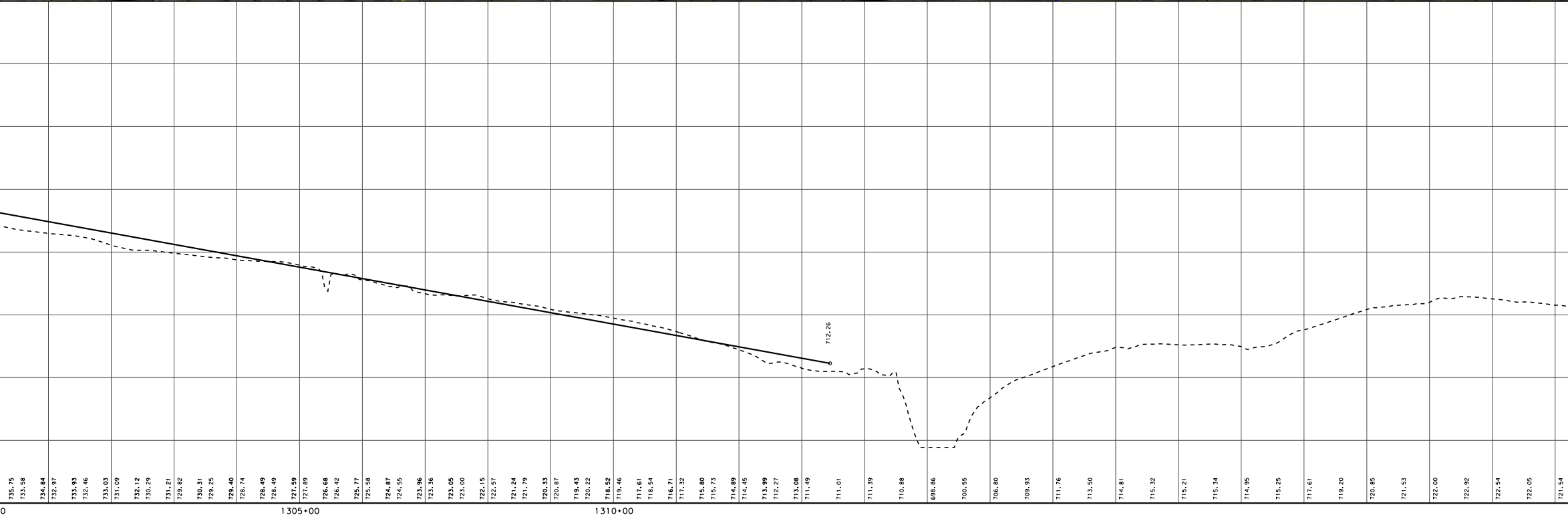

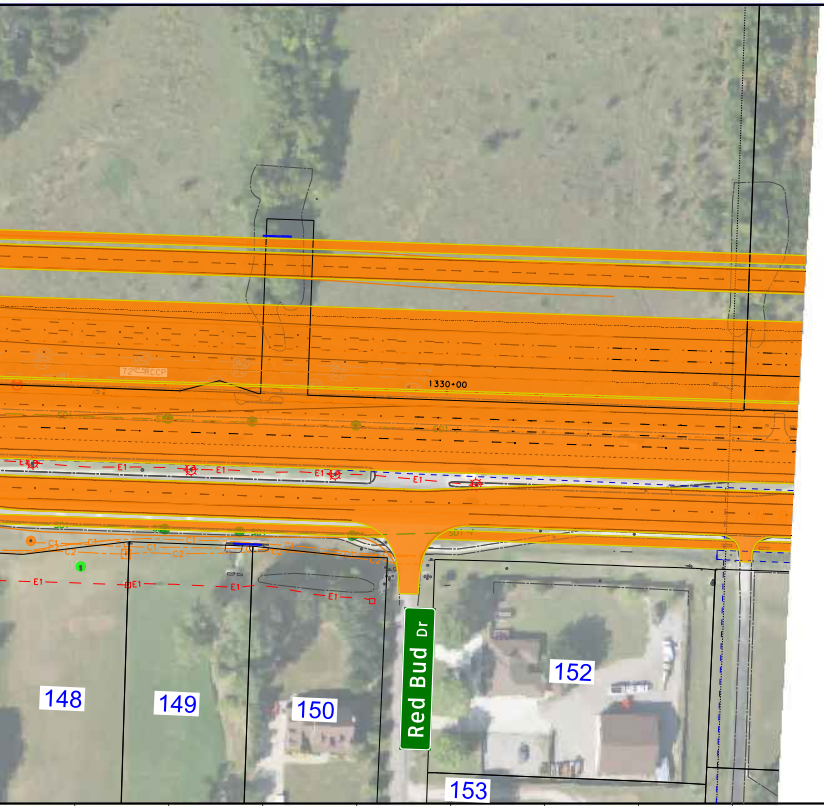
1330+00
Red Bud Dr
148
149
150
152
153

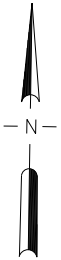

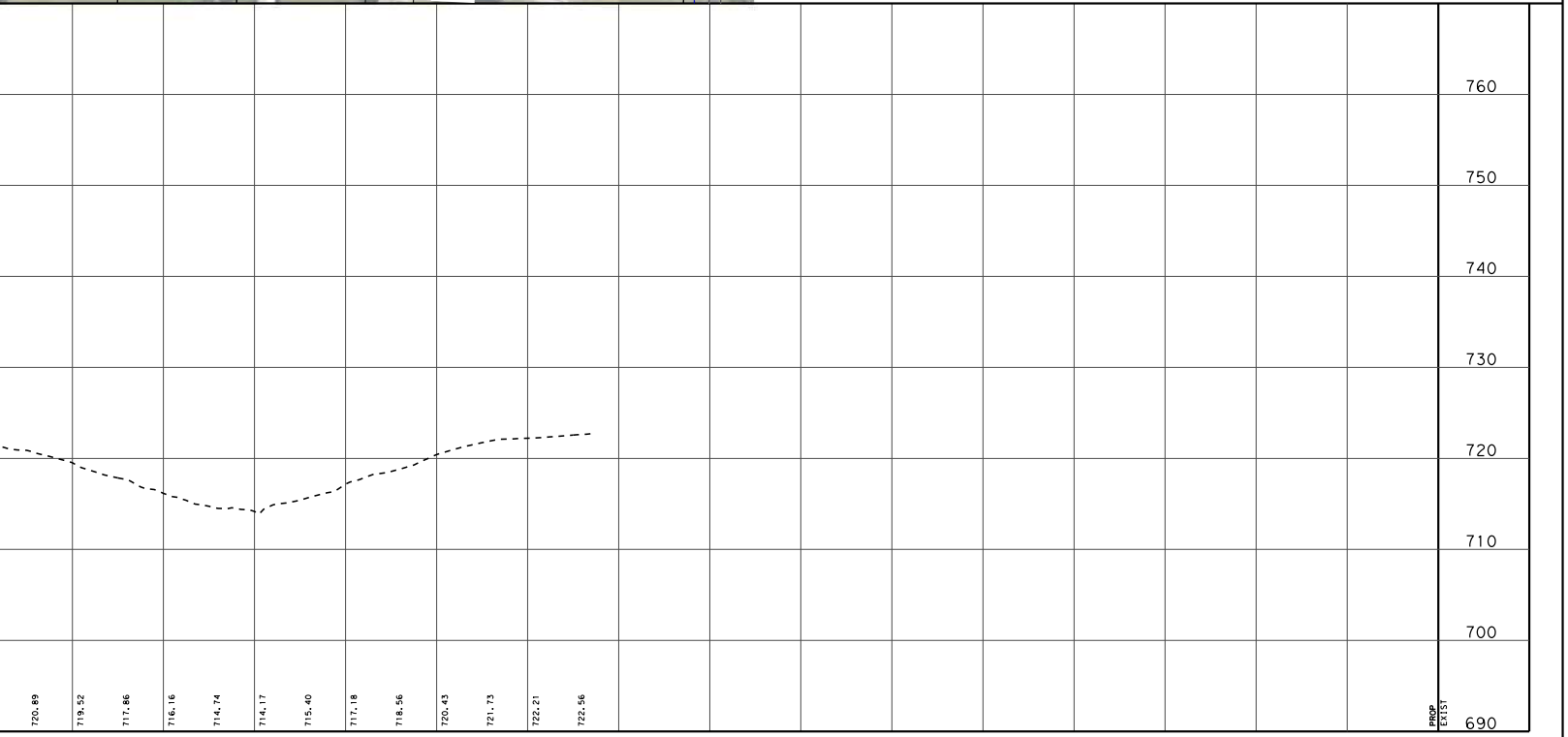

ID #	SITE ADDRESS
94	MCKINNEY TX 75071
102	US 380 PROSPER TX
103	W US 380 TX
104	PRESTWICK HOLLOW DR MCKINNEY TX
105	US 380 PROSPER TX 75078
106	US 380 PROSPER TX 75078
107	MCKINNEY TX 75071
108	1905 ELITE RD MCKINNEY TX 75071
109	1909 ELITE RD MCKINNEY TX 75071
110	1913 ELITE RD MCKINNEY TX 75071
111	11828 HAMPTONBROOK DR MCKINNEY TX 75071
112	11824 HAMPTONBROOK DR MCKINNEY TX 75071
113	11820 HAMPTONBROOK DR MCKINNEY TX 75071
114	11816 HAMPTONBROOK DR MCKINNEY TX 75071
115	11812 HAMPTONBROOK DR MCKINNEY TX 75071
116	11808 HAMPTONBROOK DR MCKINNEY TX 75071
117	11804 HAMPTONBROOK DR MCKINNEY TX 75071
118	11800 HAMPTONBROOK DR MCKINNEY TX 75071
119	11736 HAMPTONBROOK DR MCKINNEY TX 75071
120	11732 HAMPTONBROOK DR MCKINNEY TX 75071
121	11728 HAMPTONBROOK DR MCKINNEY TX 75071
122	11724 HAMPTONBROOK DR MCKINNEY TX 75071
123	11720 HAMPTONBROOK DR MCKINNEY TX 75071
124	11716 HAMPTONBROOK DR MCKINNEY TX 75071
125	11712 HAMPTONBROOK DR MCKINNEY TX 75071
126	11708 HAMPTONBROOK DR MCKINNEY TX 75071
127	11821 HAMPTONBROOK DR MCKINNEY TX 75071
128	11817 HAMPTONBROOK DR MCKINNEY TX 75071
129	11813 HAMPTONBROOK DR MCKINNEY TX 75071
130	11809 HAMPTONBROOK DR MCKINNEY TX 75071
131	11805 HAMPTONBROOK DR MCKINNEY TX 75071
132	11801 HAMPTONBROOK DR MCKINNEY TX 75071
133	1916 ABBEYGALE DR MCKINNEY TX 75071
134	11713 HAMPTONBROOK DR MCKINNEY TX 75071
135	MCKINNEY TX 75071
136	1913 JACE DR MCKINNEY TX 75071
137	1917 JACE DR MCKINNEY TX 75071
138	1920 JACE DR MCKINNEY TX 75071
139	1916 JACE DR MCKINNEY TX 75071
140	1912 JACE DR MCKINNEY TX 75071
141	PROSPER TX
142	16435 W RED OAK CIR MCKINNEY TX 75071
143	16485 W RED OAK CIR MCKINNEY TX 75071
144	13905 N RED OAK CIR MCKINNEY TX 75071
145	13955 N RED OAK CIR MCKINNEY TX 75071
146	14005 N RED OAK CIR MCKINNEY TX 75071
147	14055 N RED OAK CIR MCKINNEY TX 75071
148	14105 N RED OAK CIR MCKINNEY TX 75071
149	14155 N RED OAK CIR MCKINNEY TX 75071
150	14205 N RED OAK CIR MCKINNEY TX 75071
151	W UNIVERSITY DR PROSPER TX 75078
152	16990 REDBUD DR MCKINNEY TX 75071
153	16940 REDBUD DR MCKINNEY TX 75071
154	10753 W UNIVERSITY DR MCKINNEY TX 75071
155	10753 W UNIVERSITY DR MCKINNEY TX 75071
156	1865 PRIVATE ROAD 5312 MCKINNEY TX 75071

OWNER NAME	OCCUPANT
TEXAS REPUBLIC REALTY LTD	
NADG/SHOP PROSPER LP	
RELIABLE TEP PARTNERS LLC	
PRESTWYCK HOMEOWNERS ASSOCIATION INC	
COTHRAN MALIBU LP	
55 PROSPER LP	
PRESTWYCK HOMEOWNERS ASSOCIATION INC	
DIETERMAN JONATHAN & CHRISTY L	
WANG QIANG & JUN SHAN	
RICHARDS MOLLY ANN &	
GAIME PAMELA K	
MAHAL BIKRAM J & RAVINDER KAUR	
LAM SHUNG YAN &	
JAYARAMAN SWAMINATHAN	
CANTRELL MELISSA M &	
COOPER DAVID W	
GIBSON MARY &	
ERADHEE AMMAR AL & RAFAN GHALEB	
GAINES MICHAEL &	
HOLGUIN JULIO ANTONIO &	
MCGUIRE PATRICK	
HUANG XU	
MCNATT BECKY KAY & JAMES	
SATTER KEVIN M	
MATHERNE MATTHEW S & ALISA R	
WISE JASON S & SAMANTHA R	
GADAM MOHAN SHYAM &	
DAIH JACK &	
THYAGARAJAN SRINAATH &	
ACQUAYE SAMUEL & SHEBA ASHITEY	
LAKSHMINARAYAN MANJUNATH SUBBANNACHARYA & BHAVYA MANJUNATH	
JUFFO AYLA	
STEPHENS DIANE HODGES	
CHITRANSHI AMITOSH & RAKSHA SHRIVASTAV	
PARCEL 1707 HOMEOWNERS ASSOCIATION	
WRIGHT ALINA M &	
DAVIS MARK A & LYNDA LANDERS	
SHROATS BENJAMIN H &	
ANDERSON RAMONYA D &	
SANTOS- SANTANA ANA CAROLINA &	
55 PROSPER LP	
OLIVER BRUCE E	
SAKHAEE KHASHAYAR	
BUHAY PETER &	
VAN TASSELL FRANCES	
THOMPSON RICHARD D ETUX	
BIUS GORDON R & CATHERINE - LE	
ESMAILI MAHMOOD R	
FORTUNE GERSHWYN	
ROESCHLEY KEITH & MARCIE	
310 PROSPER LP	
SMITH R L &	
WARREN JAMES W & JERRI	
STORY FAMILY TRUST U/T/A	
STORY LIVING TRUST	
PHIPPS J B	

TEXAS DEPARTMENT OF TRANSPORTATION®

DALLAS DISTRICT
MOHAMED K. (MO) BUR, P.E., DISTRICT ENGINEER

US 380
DESIGN SCHEMATIC
COLLIN AND DENTON COUNTY, TEXAS

CSJ: 0135-10-065 TEEL PRWY/CHAMPIONSHIP DR TO DENTON/COLLIN COUNTY LINE
CSJ: 0135-11-024 DENTON/COLLIN COUNTY LINE TO EAST OF SH 289
CSJ: 0135-02-068 EAST OF SH 289 TO WEST OF LAKEWOOD DR
LENGTH: 5.9 MILES

DATE: MAY 2022

ROLL 8 OF 24

ROADWAY	DESIGN SPEED	FUNCTIONAL CLASSIFICATION
US 380	70 MPH	URBAN FREEWAY
DALLAS NORTH TOLLWAY	70 MPH	URBAN FREEWAY
SH 289 (PRESTON RD)	55 MPH	MAJOR THOROUGHFARE
CROSS STREETS	40 MPH	LOCAL STREETS
FRONTAGE ROADS	45 MPH	URBAN ARTERIAL
RAMPS	50 MPH	URBAN FREEWAY
DIRECT CONNECTORS	45 MPH	URBAN FREEWAY
DIRECT CONNECTOR DCES	40 MPH	URBAN FREEWAY

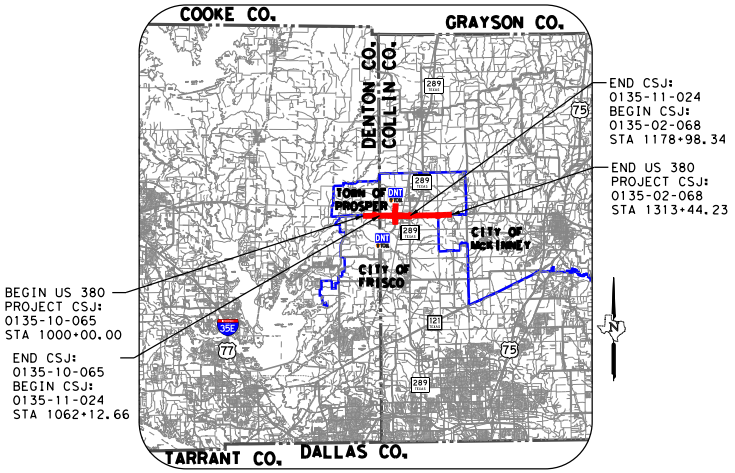
COOKE CO.
GRAYSON CO.
DENTON CO.
COLLIN CO.
TOWN OF PROSPER
CITY OF MCKINNEY
CITY OF FRISCO
TARRANT CO.
DALLAS CO.
289
75
DNT
35E
77
121
N

END CSJ:
0135-11-024
BEGIN CSJ:
0135-02-068
STA 1178+98.34

END US 380
PROJECT CSJ:
0135-02-068
STA 1313+44.23

BEGIN US 380
PROJECT CSJ:
0135-10-065
STA 1000+00.00

END CSJ:
0135-10-065
BEGIN CSJ:
0135-11-024
STA 1062+12.66

LOCATION MAP
N.T.S.

INDEX OF SHEETS

ROLL 1: PLAN & PROFILE VIEW US 380 BEGIN PROJECT TO STA 1010+00
ROLL 2: PLAN & PROFILE VIEW US 380 STA 1010+00 TO STA 1057+00
ROLL 3: PLAN & PROFILE VIEW US 380 STA 1057+00 TO STA 1104+00
ROLL 4: PLAN & PROFILE VIEW US 380 STA 1104+00 TO STA 1151+00
ROLL 5: PLAN & PROFILE VIEW US 380 STA 1151+00 TO STA 1198+00
ROLL 6: PLAN & PROFILE VIEW US 380 STA 1198+00 TO STA 1245+00
ROLL 7: PLAN & PROFILE VIEW US 380 STA 1245+00 TO STA 1292+00
ROLL 8: PLAN & PROFILE VIEW US 380 STA 1292+00 TO END PROJECT
ROLL 9: PLAN VIEW DNT BEGIN PROJECT TO STA 1687+00
ROLL 10: PLAN VIEW DNT STA 1687+00 TO END PROJECT
ROLL 11: PLAN & PROFILE VIEW 289 BEGIN PROJECT TO END PROJECT
ROLL 12: PROFILE VIEW-US 380 EBFR BEGIN PROJECT TO STA 2196+00
ROLL 13: PROFILE VIEW-US 380 EBFR STA 2196+00 TO END PROJECT
ROLL 14: PROFILE VIEW-US 380 WBFR BEGIN PROJECT TO STA 3196+00
ROLL 15: PROFILE VIEW-US 380 WBFR STA 3196+00 TO END PROJECT
ROLL 16: PROFILE VIEW-DIRECT CONNECTORS
ROLL 17: PROFILE VIEW-DIRECT CONNECTORS
ROLL 18: PROFILE VIEW-DIRECT CONNECTORS
ROLL 19: PROFILE VIEW-DIRECT CONNECTORS
ROLL 20: PROFILE VIEW-RAMPS
ROLL 21: PROFILE VIEW-RAMPS
ROLL 22: PROFILE VIEW-CROSS STREETS
ROLL 23: PROFILE VIEW-U-TURNS
ROLL 24: PROFILE VIEW-DNT FRONTAGE ROADS

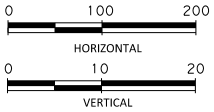
0
100
200
HORIZONTAL
0
10
20
VERTICAL

GRAPHIC SCALES IN FEET

COLLIN/DENTON COUNTY, TEXAS

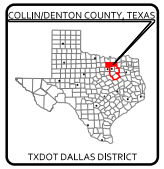

TXDOT DALLAS DISTRICT

TEXAS COUNTY MAP
N.T.S.

PRELIMINARY
FOR INTERIM REVIEW ONLY
THESE DOCUMENTS ARE FOR INTERIM REVIEW AND NOT INTENDED FOR REGULATORY APPROVAL, PERMIT, BIDDING OR CONSTRUCTION PURPOSES.

PREPARED BY JACOBS ENGINEERING GROUP, INC.
REGISTRATION F-2966
UNDER THE SUPERVISION OF
JESUS GONZALEZ JR., P.E.

LICENSE NO. 111427 DATE

Jacobs
1999 BRYAN STREET, SUITE 1200
DALLAS, TX 75201-3136
Phone 214.638.0145
Firm Registration F-2966

© 2022 by Texas Department of Transportation all rights reserved