TEXAS DEPARTMENT OF TRANSPORTATION

DALLAS DISTRICT
CEASON CLEMENS, P.E., DISTRICT ENGINEER

DESIGN SCHEMATIC
LOOP 9 SEGMENT A, ETC
DALLAS & ELLIS COUNTIES

CSJ # 2964-10-006: LOOP 9 FROM US67 TO IH35E
Project Length = 52,661.00 Feet = 9.97 Miles

DESIGN SPEEDS

DESIGN SPEEDS AND FUNCTIONAL CLASSIFICATIONS:

FRONTAGE ROADS (URBAN COLLECTOR):	50 MPH
CROSS STREETS:	40 MPH
U-TURNS (URBAN COLLECTOR):	25 MPH

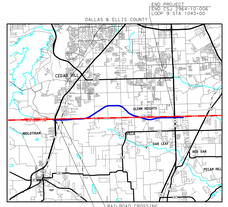

PRELIMINARY
SUBJECT TO CHANGE BASED ON FURTHER DEVELOPMENTS RESULTING FROM PUBLIC INPUT AND TECHNICAL REVIEW

SCHEMATIC PREPARED BY:
REGISTERED PROFESSIONAL ENGINEER
FOR INTERIM REVIEW ONLY; NOT FOR PERMITTING, BIDDING OR CONSTRUCTION.
Prepared by or under the supervision of:
HOSSEIN M. HOSSEINI, P.E. 119868
NAME P.E. NUMBER
COLTON G. ELLIS, P.E. 123600
NAME P.E. NUMBER
12/5/2022
DATE

HORIZONTAL SCALE: 0 25 50
VERTICAL SCALE: 0 5 10

ROLL 11 OF 12

BGE, Inc.
2906 Dallas Parkway, Suite 101, Frisco, TX 75034
Tel: 972-464-4800 ♦ www.bgeinc.com
TBPE Registration No. F-1046

Copyright 2022
© 2022 by Texas Department of Transportation; all rights reserved

DESIGN SCHEMATIC - LOOP 9
DALLAS/ELLIS COUNTY
ROLL 11 OF 12
COUNTY: DALLAS/ELLIS
DATE: DECEMBER 2022





IH 35 TRAFFIC DIAGRAM

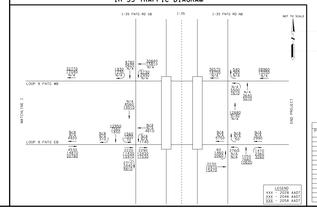

ELLIS COUNTY	
PARCEL	OWNER
208	MESQUITE TOO LLC
209	LEA MARTIN
210	MONA STEWART
211	MONA STEWART ET AL
212	GOOD & FRIELER MINISTRIES INC
213	MONA STEWART
214	ELLIS COUNTY STATE OF TRANSPORTATION
215	ELLIS COUNTY STATE OF TRANSPORTATION
216	ELLIS COUNTY STATE OF TRANSPORTATION
217	MONA STEWART
218	MONA STEWART
219	LEROY MARTIN
220	ELLIS COUNTY STATE OF TRANSPORTATION
221	ELLIS COUNTY STATE OF TRANSPORTATION
222	ELLIS COUNTY STATE OF TRANSPORTATION
223	MONA STEWART
224	ELLIS COUNTY STATE OF TRANSPORTATION
225	ELLIS COUNTY STATE OF TRANSPORTATION
226	ELLIS COUNTY STATE OF TRANSPORTATION
227	ELLIS COUNTY STATE OF TRANSPORTATION