TEXAS DEPARTMENT OF TRANSPORTATION
DALLAS DISTRICT
JAMES K. SELMAN, P.E., DISTRICT ENGINEER

DESIGN SCHEMATIC
IH 635 LBJ EAST PROJECT - ULTIMATE DESIGN
FROM EAST OF US 75 TO SOUTH OF IH 30
DALLAS COUNTY, TEXAS
CSJ LIMITS:
2374-01-183: EAST OF US 75 TO MILLER ROAD
2374-01-137: MILLER ROAD TO WEST OF THE KCS RR
2374-02-053: WEST OF THE KCS RR TO IH 30

DECEMBER 2016
ROLLS 13 OF 24

	IH 635		IH 30
LIMITS	E. OF US 75 TO MILLER RD	W. OF KCS RR TO	TRANSITION RD
LENGTH	11.6 MILES	1.1 MILES	0.3 MILES
FUNCTIONAL CLASS	URBAN INTERSTATE	URBAN INTERSTATE	URBAN INTERSTATE
AVERAGE	2374-01-183: 240,250 (2022) / 274,550 (2042)		2374-01-183: 254,550 (2042)
TRAFFIC	2374-01-137: 274,550 (2042) / 274,550 (2042)		2374-01-137: 274,550 (2042)
	2374-02-053: 274,550 (2042) / 274,550 (2042)		2374-02-053: 274,550 (2042)
SCHEMATIC ROLLS	ROLLS 1 - 11	0	ROLLS 9 - 14

DESIGN SPEED

MAIN LANES	60 MPH
MANAGED LANES	70 MPH
DIRECT CONNECTORS	60 MPH
FRONTAGE ROADS (EFFECTIVE)	40 MPH
FRONTAGE ROADS (INTERIM)	45 MPH
CROSSROADS	45 MPH
RAMPS	30 MPH

* FRONTAGE ROAD, DIRECT CONNECTOR, AND RAMP PROFILES FOUND ON ROLLS 11 THROUGH 24.

PRELIMINARY
FOR REVIEW OR INTERIM USE ONLY
NOT INTENDED FOR CONSTRUCTION, BIDDING OR PERMIT PURPOSES
Jason M. Halff, P.E. 12/16/2016
Texas License No. 109000

HALFF
1201 North Bowser Road
Richardson, Texas 75081
Phone: 972.235.3031
www.halff.com

HORIZONTAL SCALE
0 100 200 400
VERTICAL SCALE
0 10 20 40

© 2016 by Texas Department of Transportation; all rights reserved

PROPOSED WESTBOUND IH 635 FRONTAGE ROAD (40 MPH)

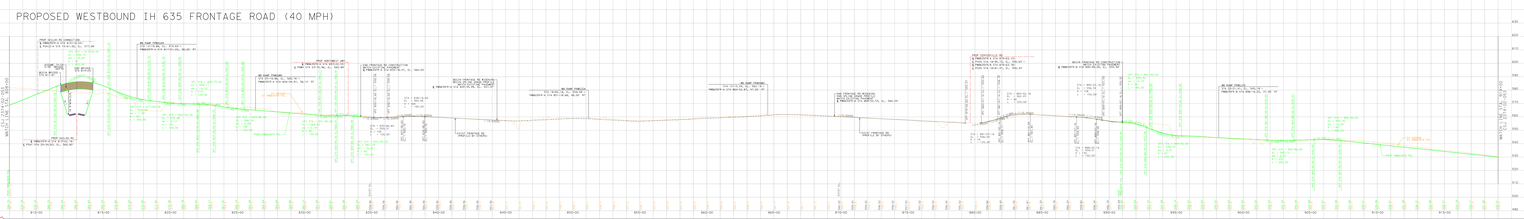

PROPOSED WESTBOUND IH 635 FRONTAGE ROAD (40 MPH)

95% DRAFT
For Review Purposes Only

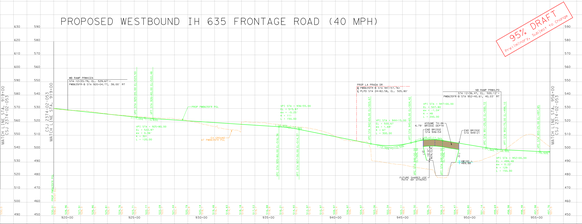

95% DRAFT
For Review Purposes Only

PROPOSED EASTBOUND IH 635 FRONTAGE ROAD (40 MPH)

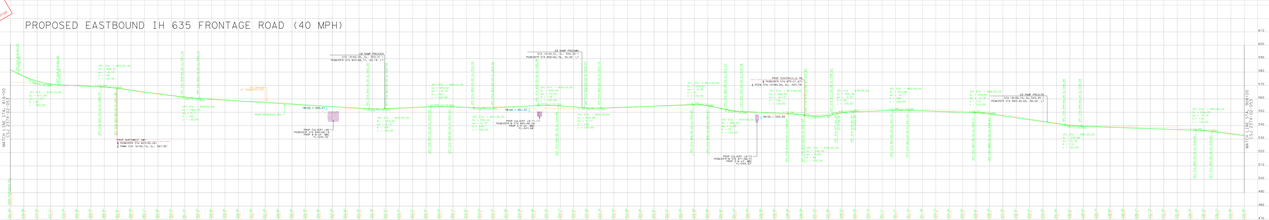

PROPOSED EASTBOUND IH 635 FRONTAGE ROAD (40 MPH)

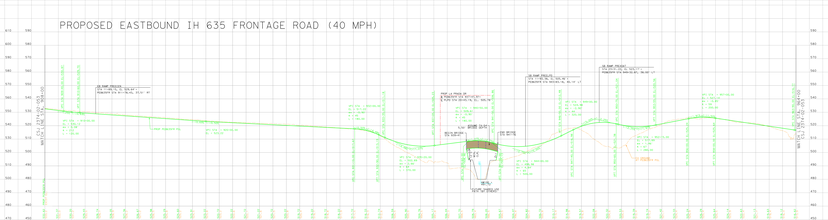

TEXAS DEPARTMENT OF TRANSPORTATION
DALLAS DISTRICT
JAMES K. SELMAN, P.E., DISTRICT ENGINEER

DESIGN SCHEMATIC
IH 635 LBJ EAST PROJECT - ULTIMATE DESIGN
FROM EAST OF US 75 TO SOUTH OF IH 30
DALLAS COUNTY, TEXAS
CSJ LIMITS:
2374-01-183: EAST OF US 75 TO MILLER ROAD
2374-01-137: MILLER ROAD TO WEST OF THE KCS RR
2374-02-053: WEST OF THE KCS RR TO IH 30

DECEMBER 2016
ROLLS 13 OF 24

	IH 635		IH 30
LIMITS	E. OF US 75 TO MILLER RD	W. OF KCS RR TO	TRANSITION RD
LENGTH	11.6 MILES	1.1 MILES	0.3 MILES
FUNCTIONAL CLASS	URBAN INTERSTATE	URBAN INTERSTATE	URBAN INTERSTATE
AVERAGE	2374-01-183: 240,250 (2022) / 274,550 (2042)		2374-01-183: 254,550 (2042)
TRAFFIC	2374-01-137: 274,550 (2042) / 274,550 (2042)		2374-01-137: 274,550 (2042)
	2374-02-053: 274,550 (2042) / 274,550 (2042)		2374-02-053: 274,550 (2042)
SCHEMATIC ROLLS	ROLLS 1 - 11	0	ROLLS 9 - 14

DESIGN SPEED

MAIN LANES	60 MPH
MANAGED LANES	70 MPH
DIRECT CONNECTORS	60 MPH
FRONTAGE ROADS (EFFECTIVE)	40 MPH
FRONTAGE ROADS (INTERIM)	45 MPH
CROSSROADS	45 MPH
RAMPS	30 MPH

* FRONTAGE ROAD, DIRECT CONNECTOR, AND RAMP PROFILES FOUND ON ROLLS 11 THROUGH 24.

PRELIMINARY
FOR REVIEW OR INTERIM USE ONLY
NOT INTENDED FOR CONSTRUCTION, BIDDING OR PERMIT PURPOSES
Jason M. Halff, P.E. 12/16/2016
Texas License No. 109000

HALFF
1201 North Bowser Road
Richardson, Texas 75081
Phone: 972.235.3031
www.halff.com

HORIZONTAL SCALE
0 100 200 400
VERTICAL SCALE
0 10 20 40

© 2016 by Texas Department of Transportation; all rights reserved