TEXAS DEPARTMENT OF TRANSPORTATION

DALLAS DISTRICT

JAMES K. SELMAN, P.E., DISTRICT ENGINEER

DESIGN SCHEMATIC

IH 635 LBJ EAST - INTERIM/ULTIMATE DESIGN
FROM EAST OF US 75 TO SOUTH OF IH 30
DALLAS COUNTY, TEXAS
CSJ LIMITS:

2374-01-183: EAST OF US 75 TO MILLER ROAD
2374-01-137: MILLER ROAD TO WEST OF THE KCS RR
2374-02-053: WEST OF THE KCS RR TO IH 30
2374-01-180 & 2374-02-144: CONSTRUCT NOISE WALLS

MAY 2018
ROLL 19 OF 24

	IH 635		IH 30	
LIMITS	E. OF US 75 TO MILLER RD		W. OF TOWN E BLVD TO E. OF CENTERVILLE AVE	
LENGTH	3.18 MILES		1.1 MILES	
FUNCTIONAL CLASS	URBAN INTERSTATE		URBAN INTERSTATE	
AVERAGE DAILY TRAFFIC	2374-01-183: 240,250 (2022) 283,550 (2042)		2374-02-053: 165,650 (2022) 195,450 (2042)	
PEAK HOUR VOLUME	2374-01-183: 21,600 (2022) 25,500 (2042)		2374-02-053: 14,900 (2022) 17,600 (2042)	
TRUCKS (%)	2374-01-183: 4.0% (2022) 4.0% (2042)		2374-02-053: 4.0% (2022) 4.0% (2042)	
SCHEMATIC ROLLS	ROLLS 1 - 11		ROLLS 1 - 11	

DESIGN SPEED	
MAIN LANES	60 MPH
MANAGED LANES	60 MPH
DIRECT CONNECTORS	40 MPH
FRONTAGE ROADS (EFFECTIVE)	40 MPH
FRONTAGE ROADS (ULTIMATE)	40 MPH
CROSS STREETS	35 MPH
OVERPASSES	35 MPH

SHEET NOTES:
* FRONTAGE ROAD, CROSS STREET, DIRECT CONNECTOR, AND RAMP PROFILES FOUND ON ROLLS 11 THROUGH 24.

LOCATION MAP

DALLAS COUNTY, TEXAS

THAT DALLAS DISTRICT

TEXAS COUNTY MAP

THE STATE OF TEXAS AGENCIES AND DISTRICTS INVOLVED IN THIS PROJECT ARE SHOWN HEREON.

TEXAS DEPARTMENT OF TRANSPORTATION	DALLAS DISTRICT
TEXAS TURNPIKE AUTHORITY DIVISION	DALLAS DISTRICT
NORTH TEXAS TOLLWAY AUTHORITY	DALLAS DISTRICT

DATE APPROVED: JULY 21, 2017

HORIZONTAL SCALE
0 100 200 300 400
1" = 100'

VERTICAL SCALE
0 10 20 30 40
1" = 10'

HALFF
HALFF ASSOCIATES, INC.
TBPE FIRM REGISTRATION #312
TBPLS FIRM REGISTRATION #10029600

© 2018 by Texas Department of Transportation (tx). All rights reserved

PRSXTOWN - PROPOSED SOUTHBOUND EXIT RAMP TO TOWN E BLVD (40 MPH)

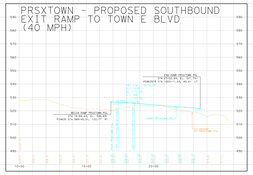

PRSXTOWN-2 - PROPOSED SOUTHBOUND EXIT RAMP TO TOWN E BLVD (40 MPH)



PREXGAL - PROPOSED EASTBOUND IH 30 EXIT RAMP TO GALLOWAY DR (40 MPH)



PMREE75 - PROPOSED EASTBOUND MANAGED LANE ENTRANCE FROM US 75 (40 MPH)

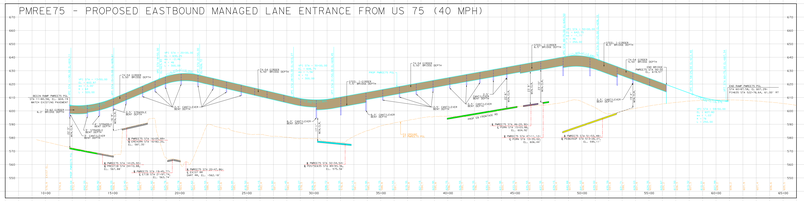

UPDATED MAY 2018

PRNETOWN - PROPOSED NORTHBOUND ENTRANCE RAMP FROM TOWN E BLVD (40 MPH)



PRWEGAL - PROPOSED WESTBOUND IH 30 ENTRANCE RAMP FROM GALLOWAY DR (40 MPH)



PDN635E30 - PROPOSED DIRECT CONNECTOR FROM NB IH 635 TO EB IH 30 (40 MPH)

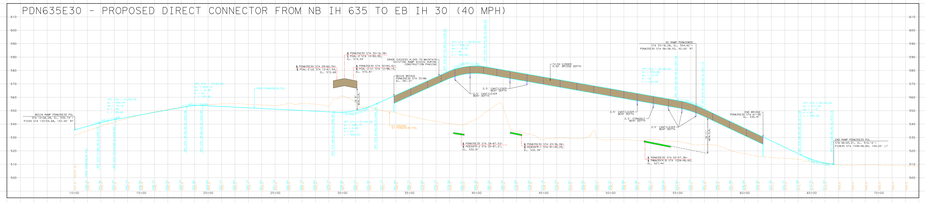

TEXAS DEPARTMENT OF TRANSPORTATION

DALLAS DISTRICT

JAMES K. SELMAN, P.E., DISTRICT ENGINEER

DESIGN SCHEMATIC

IH 635 LBJ EAST - INTERIM/ULTIMATE DESIGN
FROM EAST OF US 75 TO SOUTH OF IH 30
DALLAS COUNTY, TEXAS
CSJ LIMITS:

2374-01-183: EAST OF US 75 TO MILLER ROAD
2374-01-137: MILLER ROAD TO WEST OF THE KCS RR
2374-02-053: WEST OF THE KCS RR TO IH 30
2374-01-180 & 2374-02-144: CONSTRUCT NOISE WALLS

MAY 2018
ROLL 19 OF 24

	IH 635		IH 30	
LIMITS	E. OF US 75 TO MILLER RD		W. OF TOWN E BLVD TO E. OF CENTERVILLE AVE	
LENGTH	3.18 MILES		1.1 MILES	
FUNCTIONAL CLASS	URBAN INTERSTATE		URBAN INTERSTATE	
AVERAGE DAILY TRAFFIC	2374-01-183: 240,250 (2022) 283,550 (2042)		2374-02-053: 165,650 (2022) 195,450 (2042)	
PEAK HOUR VOLUME	2374-01-183: 21,600 (2022) 25,500 (2042)		2374-02-053: 14,900 (2022) 17,600 (2042)	
TRUCKS (%)	2374-01-183: 4.0% (2022) 4.0% (2042)		2374-02-053: 4.0% (2022) 4.0% (2042)	
SCHEMATIC ROLLS	ROLLS 1 - 11		ROLLS 1 - 11	

DESIGN SPEED	
MAIN LANES	60 MPH
MANAGED LANES	60 MPH
DIRECT CONNECTORS	40 MPH
FRONTAGE ROADS (EFFECTIVE)	40 MPH
FRONTAGE ROADS (ULTIMATE)	40 MPH
CROSS STREETS	35 MPH
OVERPASSES	35 MPH

SHEET NOTES:
* FRONTAGE ROAD, CROSS STREET, DIRECT CONNECTOR, AND RAMP PROFILES FOUND ON ROLLS 11 THROUGH 24.

LOCATION MAP

DALLAS COUNTY, TEXAS

THAT DALLAS DISTRICT

TEXAS COUNTY MAP

THE STATE OF TEXAS AGENCIES AND DISTRICTS INVOLVED IN THIS PROJECT ARE SHOWN HEREON.

TEXAS DEPARTMENT OF TRANSPORTATION	DALLAS DISTRICT
TEXAS TURNPIKE AUTHORITY DIVISION	DALLAS DISTRICT
NORTH TEXAS TOLLWAY AUTHORITY	DALLAS DISTRICT

DATE APPROVED: JULY 21, 2017

HORIZONTAL SCALE
0 100 200 300 400
1" = 100'

VERTICAL SCALE
0 10 20 30 40
1" = 10'

HALFF
HALFF ASSOCIATES, INC.
TBPE FIRM REGISTRATION #312
TBPLS FIRM REGISTRATION #10029600

© 2018 by Texas Department of Transportation (tx). All rights reserved