TEXAS DEPARTMENT OF TRANSPORTATION
DALLAS DISTRICT
JAMES K. SELMAN, P.E., DISTRICT ENGINEER

DESIGN SCHEMATIC
IH 635 LBJ EAST PROJECT - ULTIMATE DESIGN
FROM EAST OF US 75 TO SOUTH OF IH 30
DALLAS COUNTY, TEXAS
CSJ LIMITS:
2374-01-183: EAST OF US 75 TO MILLER ROAD
2374-01-137: MILLER ROAD TO WEST OF THE KCS RR
2374-02-053: WEST OF THE KCS RR TO IH 30

DECEMBER 2016
ROLL 6 OF 24

	IH 635		IH 30
LIMITS	W. OF US 75 TO E. OF SKILLMAN RD		W. OF SYLVAN AVE TO E. OF JIM MILLER RD
LENGTH	14 MILES		9 MILES
FUNCTIONAL CLASS	URBAN (INTERSTATE)		URBAN (INTERSTATE)
AVERAGE DAILY TRAFFIC	2374-01-183: 240,200 (2020) / 319,500 (2040)		2374-01-183: 263,200 (2020) / 353,400 (2040)
DESIGN HOURLY VOLUME	2374-01-183: 24,020 (2020) / 31,950 (2040)		2374-01-183: 26,320 (2020) / 35,340 (2040)
SCHEMATIC ROLLS	ROLLS 5 - 14		ROLLS 5 - 14
MAINLANES SPEED			
MANAGED LANES	60 MPH		60 MPH
DCL/EXPRESS LANES	60 MPH		60 MPH
FRONTAGE ROAD/SERVICE	35 MPH		35 MPH
RAMPS AND DIRECT CONNECTORS	40 MPH		40 MPH
CROSSROADS	30 MPH		30 MPH

GRADE
* FRONTAGE ROAD, CROSS STREET, DIRECT CONNECTOR, AND RAMP PROFILES FOUND ON ROLLS 11 THROUGH 24.

PRELIMINARY
FOR REVIEW PURPOSES ONLY
NOT FOR CONSTRUCTION, BIDDING OR PERMIT
DATE PREPARED: 12/16/2016
ENGINEER: JAMES K. SELMAN
TEXAS REGISTRATION NO. 83577

HALFF
1201 North Bowser Road
Richardson, Texas 75081
(214) 346-6200
TBPE Firm Registration No. F-312
TBPLS Firm Registration No. 10029600

© 2016 by Texas Department of Transportation (txdot.gov) - All rights reserved

LEGEND

EXISTING ROW
EXISTING ACCESS CONTROL
EXISTING R/W
EXISTING PROPERTY LINES
EXISTING STORM SEWER
EXISTING 100 YR FLOODPLAIN LIMITS
EXISTING 500 YR FLOODPLAIN LIMITS
EXISTING TOPOGRAPHIC CONTOURS (5 FT INTERVALS)
EXISTING TELEPHONE / CABLE / FIBER LINE
EXISTING WATER LINE
EXISTING SANITARY SEWER
EXISTING SANITARY SEWER LINE
EXISTING GAS / PETROLEUM LINE
PROPOSED CENTERLINE RAILROAD
PROPOSED ROW
PROPOSED ROW (BY OTHERS)
PROPOSED EXCLUSIVE EASEMENT
TEMPORARY CONSTRUCTION EASEMENT
PROPOSED EDGE OF PAVEMENT
PROPOSED EDGE OF TRAVELWAY
PROPOSED TRAFFIC BARRIER
PROPOSED SAFETY END
PROPOSED BRIDGE RAIL
PROPOSED BRIDGE RAIL (TXDOT)
PROPOSED RAIL (BY OTHERS)
PROPOSED SLOPE
DIRECTION OF TRAVEL
PROPOSED RETAINING WALL
EXISTING BRIDGE TO REMAIN
PROPOSED BRIDGE
PROPOSED MAIN LANES
PROPOSED MANAGED LANES
PROPOSED RAMP
PROPOSED FRONTAGE ROAD
PROPOSED CROSS STREET
PROPOSED SIDEWALK
PROPOSED SHARED USE PATH
PARALLEL CURB RAMP
DIRECTIONAL CURB RAMP
PROPOSED BRIDGE
CONCRETE PAVING TO BE REMOVED
PARCEL ID

GENERAL NOTES:

1. DESIGN SPEEDS ARE SHOWN FOR GEOMETRIC PURPOSES ONLY AND DO NOT NECESSARILY REFLECT POSTED SPEEDS.
2. TRAFFIC VOLUMES ARE APPROXIMATELY APPROVED BY TXDOT ON 12/16/2016.
3. RECOMMENDED LANE USE AND NUMBER OF LANES SHOWN ON THE SCHEMATIC ROLLS ARE APPROVED BY TXDOT ON 12/16/2016.
4. ALL PROPOSED ROADWAY AND BRIDGE FACILITIES SHOWN ON THE SCHEMATIC ROLLS ARE APPROVED BY TXDOT ON 12/16/2016.
5. ACCESS CONTROL AND ROW SHOWN ON THE SCHEMATIC ROLLS ARE APPROVED BY TXDOT ON 12/16/2016.
6. ALL PROPOSED ROADWAY FACILITIES AND ROW SHOWN ON THE SCHEMATIC ROLLS ARE APPROVED BY TXDOT ON 12/16/2016.
7. ALL EXISTING ROADWAY FACILITIES AND ROW SHOWN ON THE SCHEMATIC ROLLS ARE APPROVED BY TXDOT ON 12/16/2016.
8. EXISTING ROADWAY FACILITIES SHOWN ON THE SCHEMATIC ROLLS ARE APPROVED BY TXDOT ON 12/16/2016.
9. SUPERELEVATION DATA OF ROTATION IS ABOUT THE PGL.
10. SUPERELEVATION DATA FOR MANAGED LANES ARE THE SAME AS THE ADJACENT MAINLANES.
11. ALL PROPOSED ROADWAY FACILITIES SHOWN ON THE SCHEMATIC ROLLS ARE APPROVED BY TXDOT ON 12/16/2016.
12. ALL PROPOSED ROW SHOWN ON THE SCHEMATIC ROLLS ARE APPROVED BY TXDOT ON 12/16/2016.
13. ALL EXISTING ROW SHOWN ON THE SCHEMATIC ROLLS ARE APPROVED BY TXDOT ON 12/16/2016.
14. ALL PROPOSED ACCESS CONTROL SHOWN ON THE SCHEMATIC ROLLS ARE APPROVED BY TXDOT ON 12/16/2016.
15. ALL EXISTING ACCESS CONTROL SHOWN ON THE SCHEMATIC ROLLS ARE APPROVED BY TXDOT ON 12/16/2016.
16. ALL PROPOSED BRIDGE FACILITIES SHOWN ON THE SCHEMATIC ROLLS ARE APPROVED BY TXDOT ON 12/16/2016.
17. ALL EXISTING BRIDGE FACILITIES SHOWN ON THE SCHEMATIC ROLLS ARE APPROVED BY TXDOT ON 12/16/2016.
18. ALL PROPOSED RETAINING WALLS SHOWN ON THE SCHEMATIC ROLLS ARE APPROVED BY TXDOT ON 12/16/2016.
19. ALL EXISTING RETAINING WALLS SHOWN ON THE SCHEMATIC ROLLS ARE APPROVED BY TXDOT ON 12/16/2016.
20. ALL PROPOSED NOISE WALLS SHOWN ON THE SCHEMATIC ROLLS ARE APPROVED BY TXDOT ON 12/16/2016.
21. ALL EXISTING NOISE WALLS SHOWN ON THE SCHEMATIC ROLLS ARE APPROVED BY TXDOT ON 12/16/2016.
22. ALL PROPOSED DRAINAGE FACILITIES SHOWN ON THE SCHEMATIC ROLLS ARE APPROVED BY TXDOT ON 12/16/2016.
23. ALL EXISTING DRAINAGE FACILITIES SHOWN ON THE SCHEMATIC ROLLS ARE APPROVED BY TXDOT ON 12/16/2016.
24. ALL PROPOSED UTILITY FACILITIES SHOWN ON THE SCHEMATIC ROLLS ARE APPROVED BY TXDOT ON 12/16/2016.
25. ALL EXISTING UTILITY FACILITIES SHOWN ON THE SCHEMATIC ROLLS ARE APPROVED BY TXDOT ON 12/16/2016.
26. ALL PROPOSED RAILROAD FACILITIES SHOWN ON THE SCHEMATIC ROLLS ARE APPROVED BY TXDOT ON 12/16/2016.
27. ALL EXISTING RAILROAD FACILITIES SHOWN ON THE SCHEMATIC ROLLS ARE APPROVED BY TXDOT ON 12/16/2016.
28. ALL PROPOSED ENVIRONMENTAL MITIGATION FACILITIES SHOWN ON THE SCHEMATIC ROLLS ARE APPROVED BY TXDOT ON 12/16/2016.
29. ALL EXISTING ENVIRONMENTAL MITIGATION FACILITIES SHOWN ON THE SCHEMATIC ROLLS ARE APPROVED BY TXDOT ON 12/16/2016.
30. ALL PROPOSED TRAFFIC CONTROL FACILITIES SHOWN ON THE SCHEMATIC ROLLS ARE APPROVED BY TXDOT ON 12/16/2016.
31. ALL EXISTING TRAFFIC CONTROL FACILITIES SHOWN ON THE SCHEMATIC ROLLS ARE APPROVED BY TXDOT ON 12/16/2016.
32. ALL PROPOSED ITS FACILITIES SHOWN ON THE SCHEMATIC ROLLS ARE APPROVED BY TXDOT ON 12/16/2016.
33. ALL EXISTING ITS FACILITIES SHOWN ON THE SCHEMATIC ROLLS ARE APPROVED BY TXDOT ON 12/16/2016.
34. ALL PROPOSED LIGHTING FACILITIES SHOWN ON THE SCHEMATIC ROLLS ARE APPROVED BY TXDOT ON 12/16/2016.
35. ALL EXISTING LIGHTING FACILITIES SHOWN ON THE SCHEMATIC ROLLS ARE APPROVED BY TXDOT ON 12/16/2016.
36. ALL PROPOSED SIGNING FACILITIES SHOWN ON THE SCHEMATIC ROLLS ARE APPROVED BY TXDOT ON 12/16/2016.
37. ALL EXISTING SIGNING FACILITIES SHOWN ON THE SCHEMATIC ROLLS ARE APPROVED BY TXDOT ON 12/16/2016.
38. ALL PROPOSED PAVEMENT MARKING FACILITIES SHOWN ON THE SCHEMATIC ROLLS ARE APPROVED BY TXDOT ON 12/16/2016.
39. ALL EXISTING PAVEMENT MARKING FACILITIES SHOWN ON THE SCHEMATIC ROLLS ARE APPROVED BY TXDOT ON 12/16/2016.
40. ALL PROPOSED LANDSCAPING FACILITIES SHOWN ON THE SCHEMATIC ROLLS ARE APPROVED BY TXDOT ON 12/16/2016.
41. ALL EXISTING LANDSCAPING FACILITIES SHOWN ON THE SCHEMATIC ROLLS ARE APPROVED BY TXDOT ON 12/16/2016.
42. ALL PROPOSED IRRIGATION FACILITIES SHOWN ON THE SCHEMATIC ROLLS ARE APPROVED BY TXDOT ON 12/16/2016.
43. ALL EXISTING IRRIGATION FACILITIES SHOWN ON THE SCHEMATIC ROLLS ARE APPROVED BY TXDOT ON 12/16/2016.
44. ALL PROPOSED ARCHITECTURAL TREATMENT FACILITIES SHOWN ON THE SCHEMATIC ROLLS ARE APPROVED BY TXDOT ON 12/16/2016.
45. ALL EXISTING ARCHITECTURAL TREATMENT FACILITIES SHOWN ON THE SCHEMATIC ROLLS ARE APPROVED BY TXDOT ON 12/16/2016.
46. ALL PROPOSED ENVIRONMENTAL PERMITS, ISSUES AND COMMITMENTS FACILITIES SHOWN ON THE SCHEMATIC ROLLS ARE APPROVED BY TXDOT ON 12/16/2016.
47. ALL EXISTING ENVIRONMENTAL PERMITS, ISSUES AND COMMITMENTS FACILITIES SHOWN ON THE SCHEMATIC ROLLS ARE APPROVED BY TXDOT ON 12/16/2016.
48. ALL PROPOSED TOLL FACILITIES SHOWN ON THE SCHEMATIC ROLLS ARE APPROVED BY TXDOT ON 12/16/2016.
49. ALL EXISTING TOLL FACILITIES SHOWN ON THE SCHEMATIC ROLLS ARE APPROVED BY TXDOT ON 12/16/2016.
50. ALL PROPOSED INTELLIGENT TRANSPORTATION SYSTEM FACILITIES SHOWN ON THE SCHEMATIC ROLLS ARE APPROVED BY TXDOT ON 12/16/2016.
51. ALL EXISTING INTELLIGENT TRANSPORTATION SYSTEM FACILITIES SHOWN ON THE SCHEMATIC ROLLS ARE APPROVED BY TXDOT ON 12/16/2016.
52. ALL PROPOSED SECURITY FACILITIES SHOWN ON THE SCHEMATIC ROLLS ARE APPROVED BY TXDOT ON 12/16/2016.
53. ALL EXISTING SECURITY FACILITIES SHOWN ON THE SCHEMATIC ROLLS ARE APPROVED BY TXDOT ON 12/16/2016.
54. ALL PROPOSED MAINTENANCE FACILITIES SHOWN ON THE SCHEMATIC ROLLS ARE APPROVED BY TXDOT ON 12/16/2016.
55. ALL EXISTING MAINTENANCE FACILITIES SHOWN ON THE SCHEMATIC ROLLS ARE APPROVED BY TXDOT ON 12/16/2016.
56. ALL PROPOSED OPERATIONS FACILITIES SHOWN ON THE SCHEMATIC ROLLS ARE APPROVED BY TXDOT ON 12/16/2016.
57. ALL EXISTING OPERATIONS FACILITIES SHOWN ON THE SCHEMATIC ROLLS ARE APPROVED BY TXDOT ON 12/16/2016.
58. ALL PROPOSED CONSTRUCTION FACILITIES SHOWN ON THE SCHEMATIC ROLLS ARE APPROVED BY TXDOT ON 12/16/2016.
59. ALL EXISTING CONSTRUCTION FACILITIES SHOWN ON THE SCHEMATIC ROLLS ARE APPROVED BY TXDOT ON 12/16/2016.
60. ALL PROPOSED DESIGN FACILITIES SHOWN ON THE SCHEMATIC ROLLS ARE APPROVED BY TXDOT ON 12/16/2016.
61. ALL EXISTING DESIGN FACILITIES SHOWN ON THE SCHEMATIC ROLLS ARE APPROVED BY TXDOT ON 12/16/2016.
62. ALL PROPOSED PLANNING FACILITIES SHOWN ON THE SCHEMATIC ROLLS ARE APPROVED BY TXDOT ON 12/16/2016.
63. ALL EXISTING PLANNING FACILITIES SHOWN ON THE SCHEMATIC ROLLS ARE APPROVED BY TXDOT ON 12/16/2016.
64. ALL PROPOSED PROGRAMMING FACILITIES SHOWN ON THE SCHEMATIC ROLLS ARE APPROVED BY TXDOT ON 12/16/2016.
65. ALL EXISTING PROGRAMMING FACILITIES SHOWN ON THE SCHEMATIC ROLLS ARE APPROVED BY TXDOT ON 12/16/2016.
66. ALL PROPOSED BUDGETING FACILITIES SHOWN ON THE SCHEMATIC ROLLS ARE APPROVED BY TXDOT ON 12/16/2016.
67. ALL EXISTING BUDGETING FACILITIES SHOWN ON THE SCHEMATIC ROLLS ARE APPROVED BY TXDOT ON 12/16/2016.
68. ALL PROPOSED FINANCING FACILITIES SHOWN ON THE SCHEMATIC ROLLS ARE APPROVED BY TXDOT ON 12/16/2016.
69. ALL EXISTING FINANCING FACILITIES SHOWN ON THE SCHEMATIC ROLLS ARE APPROVED BY TXDOT ON 12/16/2016.
70. ALL PROPOSED ACCOUNTING FACILITIES SHOWN ON THE SCHEMATIC ROLLS ARE APPROVED BY TXDOT ON 12/16/2016.
71. ALL EXISTING ACCOUNTING FACILITIES SHOWN ON THE SCHEMATIC ROLLS ARE APPROVED BY TXDOT ON 12/16/2016.
72. ALL PROPOSED AUDITING FACILITIES SHOWN ON THE SCHEMATIC ROLLS ARE APPROVED BY TXDOT ON 12/16/2016.
73. ALL EXISTING AUDITING FACILITIES SHOWN ON THE SCHEMATIC ROLLS ARE APPROVED BY TXDOT ON 12/16/2016.
74. ALL PROPOSED REPORTING FACILITIES SHOWN ON THE SCHEMATIC ROLLS ARE APPROVED BY TXDOT ON 12/16/2016.
75. ALL EXISTING REPORTING FACILITIES SHOWN ON THE SCHEMATIC ROLLS ARE APPROVED BY TXDOT ON 12/16/2016.
76. ALL PROPOSED ANALYSIS FACILITIES SHOWN ON THE SCHEMATIC ROLLS ARE APPROVED BY TXDOT ON 12/16/2016.
77. ALL EXISTING ANALYSIS FACILITIES SHOWN ON THE SCHEMATIC ROLLS ARE APPROVED BY TXDOT ON 12/16/2016.
78. ALL PROPOSED EVALUATION FACILITIES SHOWN ON THE SCHEMATIC ROLLS ARE APPROVED BY TXDOT ON 12/16/2016.
79. ALL EXISTING EVALUATION FACILITIES SHOWN ON THE SCHEMATIC ROLLS ARE APPROVED BY TXDOT ON 12/16/2016.
80. ALL PROPOSED RESEARCH FACILITIES SHOWN ON THE SCHEMATIC ROLLS ARE APPROVED BY TXDOT ON 12/16/2016.
81. ALL EXISTING RESEARCH FACILITIES SHOWN ON THE SCHEMATIC ROLLS ARE APPROVED BY TXDOT ON 12/16/2016.
82. ALL PROPOSED DEVELOPMENT FACILITIES SHOWN ON THE SCHEMATIC ROLLS ARE APPROVED BY TXDOT ON 12/16/2016.
83. ALL EXISTING DEVELOPMENT FACILITIES SHOWN ON THE SCHEMATIC ROLLS ARE APPROVED BY TXDOT ON 12/16/2016.
84. ALL PROPOSED IMPLEMENTATION FACILITIES SHOWN ON THE SCHEMATIC ROLLS ARE APPROVED BY TXDOT ON 12/16/2016.
85. ALL EXISTING IMPLEMENTATION FACILITIES SHOWN ON THE SCHEMATIC ROLLS ARE APPROVED BY TXDOT ON 12/16/2016.
86. ALL PROPOSED EVALUATION FACILITIES SHOWN ON THE SCHEMATIC ROLLS ARE APPROVED BY TXDOT ON 12/16/2016.
87. ALL EXISTING EVALUATION FACILITIES SHOWN ON THE SCHEMATIC ROLLS ARE APPROVED BY TXDOT ON 12/16/2016.
88. ALL PROPOSED RESEARCH FACILITIES SHOWN ON THE SCHEMATIC ROLLS ARE APPROVED BY TXDOT ON 12/16/2016.
89. ALL EXISTING RESEARCH FACILITIES SHOWN ON THE SCHEMATIC ROLLS ARE APPROVED BY TXDOT ON 12/16/2016.
90. ALL PROPOSED DEVELOPMENT FACILITIES SHOWN ON THE SCHEMATIC ROLLS ARE APPROVED BY TXDOT ON 12/16/2016.
91. ALL EXISTING DEVELOPMENT FACILITIES SHOWN ON THE SCHEMATIC ROLLS ARE APPROVED BY TXDOT ON 12/16/2016.
92. ALL PROPOSED IMPLEMENTATION FACILITIES SHOWN ON THE SCHEMATIC ROLLS ARE APPROVED BY TXDOT ON 12/16/2016.
93. ALL EXISTING IMPLEMENTATION FACILITIES SHOWN ON THE SCHEMATIC ROLLS ARE APPROVED BY TXDOT ON 12/16/2016.
94. ALL PROPOSED EVALUATION FACILITIES SHOWN ON THE SCHEMATIC ROLLS ARE APPROVED BY TXDOT ON 12/16/2016.
95. ALL EXISTING EVALUATION FACILITIES SHOWN ON THE SCHEMATIC ROLLS ARE APPROVED BY TXDOT ON 12/16/2016.
96. ALL PROPOSED RESEARCH FACILITIES SHOWN ON THE SCHEMATIC ROLLS ARE APPROVED BY TXDOT ON 12/16/2016.
97. ALL EXISTING RESEARCH FACILITIES SHOWN ON THE SCHEMATIC ROLLS ARE APPROVED BY TXDOT ON 12/16/2016.
98. ALL PROPOSED DEVELOPMENT FACILITIES SHOWN ON THE SCHEMATIC ROLLS ARE APPROVED BY TXDOT ON 12/16/2016.
99. ALL EXISTING DEVELOPMENT FACILITIES SHOWN ON THE SCHEMATIC ROLLS ARE APPROVED BY TXDOT ON 12/16/2016.
100. ALL PROPOSED IMPLEMENTATION FACILITIES SHOWN ON THE SCHEMATIC ROLLS ARE APPROVED BY TXDOT ON 12/16/2016.

95% DRAFT
PRELIMINARY, SUBJECT TO CHANGE

TYPICAL SECTIONS



TRAFFIC LEGEND:

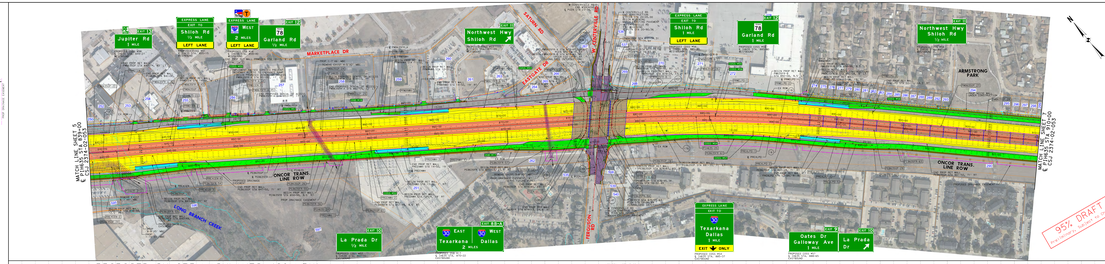

PROPOSED IH 635 MAINLANES (60 MPH)



HORIZONTAL ALIGNMENT DATA

BASIS OF LINE	CURVE	P.I. STA.	DELTA	TANGENT	DEGREE OF CURVE	RADIUS	P.C. STA.	P.T. STA.	BACK TANGENT	AHEAD TANGENT
IH 635 EASTBOUND MAINLANES										
	1	5-214 239+00.00	0°00'00.00"	0.00	0°00'00"	0.00	5-214 239+00.00	5-214 239+00.00	0.00	0.00
	2	5-214 240+00.00	0°00'00.00"	0.00	0°00'00"	0.00	5-214 240+00.00	5-214 240+00.00	0.00	0.00
	3	5-214 241+00.00	0°00'00.00"	0.00	0°00'00"	0.00	5-214 241+00.00	5-214 241+00.00	0.00	0.00
	4	5-214 242+00.00	0°00'00.00"	0.00	0°00'00"	0.00	5-214 242+00.00	5-214 242+00.00	0.00	0.00
	5	5-214 243+00.00	0°00'00.00"	0.00	0°00'00"	0.00	5-214 243+00.00	5-214 243+00.00	0.00	0.00
	6	5-214 244+00.00	0°00'00.00"	0.00	0°00'00"	0.00	5-214 244+00.00	5-214 244+00.00	0.00	0.00
	7	5-214 245+00.00	0°00'00.00"	0.00	0°00'00"	0.00	5-214 245+00.00	5-214 245+00.00	0.00	0.00
	8	5-214 246+00.00	0°00'00.00"	0.00	0°00'00"	0.00	5-214 246+00.00	5-214 246+00.00	0.00	0.00
	9	5-214 247+00.00	0°00'00.00"	0.00	0°00'00"	0.00	5-214 247+00.00	5-214 247+00.00	0.00	0.00
	10	5-214 248+00.00	0°00'00.00"	0.00	0°00'00"	0.00	5-214 248+00.00	5-214 248+00.00	0.00	0.00
	11	5-214 249+00.00	0°00'00.00"	0.00	0°00'00"	0.00	5-214 249+00.00	5-214 249+00.00	0.00	0.00
	12	5-214 250+00.00	0°00'00.00"	0.00	0°00'00"	0.00	5-214 250+00.00	5-214 250+00.00	0.00	0.00
	13	5-214 251+00.00	0°00'00.00"	0.00	0°00'00"	0.00	5-214 251+00.00	5-214 251+00.00	0.00	0.00
	14	5-214 252+00.00	0°00'00.00"	0.00	0°00'00"	0.00	5-214 252+00.00	5-214 252+00.00	0.00	0.00
	15	5-214 253+00.00	0°00'00.00"	0.00	0°00'00"	0.00	5-214 253+00.00	5-214 253+00.00	0.00	0.00
	16	5-214 254+00.00	0°00'00.00"	0.00	0°00'00"	0.00	5-214 254+00.00	5-214 254+00.00	0.00	0.00
	17	5-214 255+00.00	0°00'00.00"	0.00	0°00'00"	0.00	5-214 255+00.00	5-214 255+00.00	0.00	0.00
	18	5-214 256+00.00	0°00'00.00"	0.00	0°00'00"	0.00	5-214 256+00.00	5-214 256+00.00	0.00	0.00
	19	5-214 257+00.00	0°00'00.00"	0.00	0°00'00"	0.00	5-214 257+00.00	5-214 257+00.00	0.00	0.00
	20	5-214 258+00.00	0