TEXAS DEPARTMENT OF TRANSPORTATION
DALLAS DISTRICT
JAMES K. SELMAN, P.E., DISTRICT ENGINEER

DESIGN SCHEMATIC
IH 635 LBJ EAST PROJECT - ULTIMATE DESIGN
FROM EAST OF US 75 TO SOUTH OF IH 30
DALLAS COUNTY, TEXAS
CSJ LIMITS:
2374-01-183: EAST OF US 75 TO MILLER ROAD
2374-01-137: MILLER ROAD TO WEST OF THE KCS RR
2374-02-053: WEST OF THE KCS RR TO IH 30

DECEMBER 2016
ROLL 1 OF 24

	IH 635		IH 30	
LIMITS	E. OF US 75	TO W. OF KCS RR	W. OF KCS RR	TO E. OF CRANDALL RD
LENGTH	7.8 MILES		1.5 MILES	
FUNCTIONAL CLASSIFICATION	URBAN FREEWAY		URBAN FREEWAY	
AVERAGE DAILY TRAFFIC	2374-01-183: 240,200 / 2020: 315,500 / 2040: 420,000 2374-01-137: 315,500 / 2020: 315,500 / 2040: 420,000		2374-02-053: 153,400 / 2020: 153,400 / 2040: 203,200	
TRUCK PERCENTAGE	2374-01-183: 6% / 2374-01-137: 6%		2374-02-053: 6%	
SCHEMATIC ROLLS	ROLL 5 - 14		ROLL 5 - 14	
DESIGN SPEED				
MAIN LANES		60 MPH		
MANAGED LANES		60 MPH		
RAMPS		50 MPH		
FRONTAGE ROAD (ARTERIAL)		40 MPH		
FRONTAGE ROAD (COLLECTOR)		30 MPH		
CROSSROADS		40 MPH		

* FRONTAGE ROAD, CROSS STREET, DIRECT CONNECTOR, AND RAMP PROFILES FOUND ON ROLLS 11 THROUGH 24.

PRELIMINARY
NOT FOR CONSTRUCTION, BIDDING OR PERMIT PURPOSES
PREPARED UNDER THE AUTHORITY OF
JAMES K. SELMAN, P.E.
DISTRICT ENGINEER
DALLAS DISTRICT
DATE: 12/16/2016

VERTICAL SCALE
0 200 400 800
HORIZONTAL SCALE

HALFF
HALFF ASSOCIATES, INC.
1201 NORTH BOWSER ROAD
RICHARDSON, TEXAS 75081
TEL. (214) 346-6200
FAX (214) 739-0360
TBPE FIRM REGISTRATION #312
TBPLS FIRM REGISTRATION #10029600

© 2016 by Texas Department of Transportation (or) J. Rigby Halff Associates, Inc. All rights reserved

LEGEND

EXISTING ROW
EXISTING ACCESS CONTROL
EXISTING PROPERTY LINE
EXISTING PROPERTY LINES
EXISTING CENTER LINES
EXISTING TAX OR SUBDIVISION LINES
EXISTING MISCELLANEOUS BOUNDARIES
EXISTING TOPOGRAPHIC CONTOURS (5 FT INTERVALS)
EXISTING TELEPHONE / CABLE / FIBER LINE
EXISTING WATER LINE
EXISTING SEWER LINE
EXISTING ELECTRIC POWER LINE
EXISTING GAS / PETROLEUM LINE
EXISTING DRAINAGE FEATURES
PROPOSED ROW
PROPOSED ROW (BY OTHERS)
PROPOSED DRAINAGE EASEMENT
TEMPORARY CONSTRUCTION EASEMENT
PROPOSED EDGE OF PAVEMENT
PROPOSED BACK OF PAVEMENT
PROPOSED TRAFFIC BARRIER
PROPOSED BRIDGE RAILINGS
PROPOSED BRIDGE BENT
PROPOSED BRIDGE DECK
PROPOSED MSE WALL
PROPOSED MSE WALL (BY OTHERS)
PROPOSED SOUND WALLS
PROPOSED SOUND WALL (BY OTHERS)
PROPOSED RETAINING WALLS
PROPOSED RETAINING WALL (BY OTHERS)
PROPOSED TEMPORARY WALLS
PROPOSED TEMPORARY WALL (BY OTHERS)
EXISTING TO REMAIN
EXISTING TO REMOVE
PROPOSED WATER LINES
PROPOSED WATER LINES (BY OTHERS)
PROPOSED SANITARY SEWER LINES
PROPOSED SANITARY SEWER LINES (BY OTHERS)
PROPOSED STORM SEWER LINES
PROPOSED STORM SEWER LINES (BY OTHERS)
PROPOSED STORM SEWER INLETS
PROPOSED STORM SEWER MANHOLES
PROPOSED STORM SEWER JUNCTION BOXES
PROPOSED STORM SEWER HEADWALLS
PROPOSED STORM SEWER CULVERTS
PROPOSED STORM SEWER CULVERTS (BY OTHERS)
PROPOSED STORM SEWER OUTFALLS
PROPOSED STORM SEWER OUTFALLS (BY OTHERS)
PROPOSED STORM SEWER CHANNELS
PROPOSED STORM SEWER CHANNELS (BY OTHERS)
PROPOSED STORM SEWER DITCHES
PROPOSED STORM SEWER DITCHES (BY OTHERS)
PROPOSED STORM SEWER FLUMES
PROPOSED STORM SEWER FLUMES (BY OTHERS)
PROPOSED STORM SEWER SWALES
PROPOSED STORM SEWER SWALES (BY OTHERS)
PROPOSED STORM SEWER RIPRAP
PROPOSED STORM SEWER RIPRAP (BY OTHERS)
PROPOSED STORM SEWER FLOW ARROWS
PROPOSED STORM SEWER FLOW ARROWS (BY OTHERS)
DIRECTIONAL FLOW RIPRAP
DIRECTIONAL FLOW RIPRAP (BY OTHERS)
PROPOSED / EXISTING TO BE REMOVED
PROPOSED / EXISTING TO BE REMOVED (BY OTHERS)
PARCEL ID

GENERAL NOTES:

1. ALL EXISTING TOPOGRAPHY WAS OBTAINED FROM AERIAL PHOTOGRAPHY AND FIELD SURVEY DATA COMPLETED IN 2016.
2. ALL PROPOSED ROADWAY AND DRAINAGE IMPROVEMENTS SHALL BE IN ACCORDANCE WITH THE LATEST EDITION OF THE TXDOT ROADWAY DESIGN MANUAL AND THE TXDOT STANDARD SPECIFICATIONS FOR CONSTRUCTION AND MAINTENANCE OF HIGHWAYS, STREETS AND BRIDGES.
3. ALL PROPOSED CURVES ARE DESIGNED AS CIRCULAR CURVES WITH SPIRALS UNLESS OTHERWISE NOTED. ALL CURVES ARE DESIGNED IN ACCORDANCE WITH THE LATEST EDITION OF THE TXDOT ROADWAY DESIGN MANUAL.
4. EXISTING UTILITIES SHOWN ARE APPROXIMATE LOCATIONS ONLY. IT IS THE CONTRACTOR'S RESPONSIBILITY TO LOCATE ALL UTILITIES PRIOR TO CONSTRUCTION. THE CONTRACTOR SHALL NOTIFY ALL UTILITY COMPANIES AT LEAST 48 HOURS PRIOR TO BEGINNING CONSTRUCTION.
5. EXISTING UTILITY LINES ARE DETERMINED BY PROVIDING SURFACE EVIDENCE OF THE LOCATION OF UTILITIES AND BY RECORDS RESEARCH. THE CONTRACTOR SHALL CONTACT THE UTILITY COMPANIES TO OBTAIN ADDITIONAL INFORMATION REGARDING THE LOCATION OF UTILITIES. THE CONTRACTOR SHALL NOTIFY THE ENGINEER OF ANY DISCREPANCIES BETWEEN THE PLANS AND FIELD CONDITIONS.
6. ALL EXISTING UTILITIES ARE DETERMINED BY PROVIDING SURFACE EVIDENCE OF THE LOCATION OF UTILITIES AND BY RECORDS RESEARCH. THE CONTRACTOR SHALL CONTACT THE UTILITY COMPANIES TO OBTAIN ADDITIONAL INFORMATION REGARDING THE LOCATION OF UTILITIES. THE CONTRACTOR SHALL NOTIFY THE ENGINEER OF ANY DISCREPANCIES BETWEEN THE PLANS AND FIELD CONDITIONS.
7. ALL EXISTING UTILITIES SHALL BE ADJUSTED AS NECESSARY TO CONFORM TO THE PROPOSED GRADES. ALL UTILITY ADJUSTMENTS SHALL BE COORDINATED WITH THE UTILITY OWNERS.
8. ALL EXISTING UTILITIES SHALL BE ADJUSTED AS NECESSARY TO CONFORM TO THE PROPOSED GRADES. ALL UTILITY ADJUSTMENTS SHALL BE COORDINATED WITH THE UTILITY OWNERS.
9. ALL EXISTING UTILITIES SHALL BE ADJUSTED AS NECESSARY TO CONFORM TO THE PROPOSED GRADES. ALL UTILITY ADJUSTMENTS SHALL BE COORDINATED WITH THE UTILITY OWNERS.
10. ALL EXISTING UTILITIES SHALL BE ADJUSTED AS NECESSARY TO CONFORM TO THE PROPOSED GRADES. ALL UTILITY ADJUSTMENTS SHALL BE COORDINATED WITH THE UTILITY OWNERS.
11. ALL EXISTING UTILITIES SHALL BE ADJUSTED AS NECESSARY TO CONFORM TO THE PROPOSED GRADES. ALL UTILITY ADJUSTMENTS SHALL BE COORDINATED WITH THE UTILITY OWNERS.
12. ALL EXISTING UTILITIES SHALL BE ADJUSTED AS NECESSARY TO CONFORM TO THE PROPOSED GRADES. ALL UTILITY ADJUSTMENTS SHALL BE COORDINATED WITH THE UTILITY OWNERS.
13. ALL EXISTING UTILITIES SHALL BE ADJUSTED AS NECESSARY TO CONFORM TO THE PROPOSED GRADES. ALL UTILITY ADJUSTMENTS SHALL BE COORDINATED WITH THE UTILITY OWNERS.
14. ALL EXISTING UTILITIES SHALL BE ADJUSTED AS NECESSARY TO CONFORM TO THE PROPOSED GRADES. ALL UTILITY ADJUSTMENTS SHALL BE COORDINATED WITH THE UTILITY OWNERS.
15. ALL EXISTING UTILITIES SHALL BE ADJUSTED AS NECESSARY TO CONFORM TO THE PROPOSED GRADES. ALL UTILITY ADJUSTMENTS SHALL BE COORDINATED WITH THE UTILITY OWNERS.
16. ALL EXISTING UTILITIES SHALL BE ADJUSTED AS NECESSARY TO CONFORM TO THE PROPOSED GRADES. ALL UTILITY ADJUSTMENTS SHALL BE COORDINATED WITH THE UTILITY OWNERS.
17. ALL EXISTING UTILITIES SHALL BE ADJUSTED AS NECESSARY TO CONFORM TO THE PROPOSED GRADES. ALL UTILITY ADJUSTMENTS SHALL BE COORDINATED WITH THE UTILITY OWNERS.
18. ALL EXISTING UTILITIES SHALL BE ADJUSTED AS NECESSARY TO CONFORM TO THE PROPOSED GRADES. ALL UTILITY ADJUSTMENTS SHALL BE COORDINATED WITH THE UTILITY OWNERS.
19. ALL EXISTING UTILITIES SHALL BE ADJUSTED AS NECESSARY TO CONFORM TO THE PROPOSED GRADES. ALL UTILITY ADJUSTMENTS SHALL BE COORDINATED WITH THE UTILITY OWNERS.
20. ALL EXISTING UTILITIES SHALL BE ADJUSTED AS NECESSARY TO CONFORM TO THE PROPOSED GRADES. ALL UTILITY ADJUSTMENTS SHALL BE COORDINATED WITH THE UTILITY OWNERS.
21. ALL EXISTING UTILITIES SHALL BE ADJUSTED AS NECESSARY TO CONFORM TO THE PROPOSED GRADES. ALL UTILITY ADJUSTMENTS SHALL BE COORDINATED WITH THE UTILITY OWNERS.
22. ALL EXISTING UTILITIES SHALL BE ADJUSTED AS NECESSARY TO CONFORM TO THE PROPOSED GRADES. ALL UTILITY ADJUSTMENTS SHALL BE COORDINATED WITH THE UTILITY OWNERS.
23. ALL EXISTING UTILITIES SHALL BE ADJUSTED AS NECESSARY TO CONFORM TO THE PROPOSED GRADES. ALL UTILITY ADJUSTMENTS SHALL BE COORDINATED WITH THE UTILITY OWNERS.
24. ALL EXISTING UTILITIES SHALL BE ADJUSTED AS NECESSARY TO CONFORM TO THE PROPOSED GRADES. ALL UTILITY ADJUSTMENTS SHALL BE COORDINATED WITH THE UTILITY OWNERS.
25. ALL EXISTING UTILITIES SHALL BE ADJUSTED AS NECESSARY TO CONFORM TO THE PROPOSED GRADES. ALL UTILITY ADJUSTMENTS SHALL BE COORDINATED WITH THE UTILITY OWNERS.
26. ALL EXISTING UTILITIES SHALL BE ADJUSTED AS NECESSARY TO CONFORM TO THE PROPOSED GRADES. ALL UTILITY ADJUSTMENTS SHALL BE COORDINATED WITH THE UTILITY OWNERS.
27. ALL EXISTING UTILITIES SHALL BE ADJUSTED AS NECESSARY TO CONFORM TO THE PROPOSED GRADES. ALL UTILITY ADJUSTMENTS SHALL BE COORDINATED WITH THE UTILITY OWNERS.
28. ALL EXISTING UTILITIES SHALL BE ADJUSTED AS NECESSARY TO CONFORM TO THE PROPOSED GRADES. ALL UTILITY ADJUSTMENTS SHALL BE COORDINATED WITH THE UTILITY OWNERS.
29. ALL EXISTING UTILITIES SHALL BE ADJUSTED AS NECESSARY TO CONFORM TO THE PROPOSED GRADES. ALL UTILITY ADJUSTMENTS SHALL BE COORDINATED WITH THE UTILITY OWNERS.
30. ALL EXISTING UTILITIES SHALL BE ADJUSTED AS NECESSARY TO CONFORM TO THE PROPOSED GRADES. ALL UTILITY ADJUSTMENTS SHALL BE COORDINATED WITH THE UTILITY OWNERS.
31. ALL EXISTING UTILITIES SHALL BE ADJUSTED AS NECESSARY TO CONFORM TO THE PROPOSED GRADES. ALL UTILITY ADJUSTMENTS SHALL BE COORDINATED WITH THE UTILITY OWNERS.
32. ALL EXISTING UTILITIES SHALL BE ADJUSTED AS NECESSARY TO CONFORM TO THE PROPOSED GRADES. ALL UTILITY ADJUSTMENTS SHALL BE COORDINATED WITH THE UTILITY OWNERS.
33. ALL EXISTING UTILITIES SHALL BE ADJUSTED AS NECESSARY TO CONFORM TO THE PROPOSED GRADES. ALL UTILITY ADJUSTMENTS SHALL BE COORDINATED WITH THE UTILITY OWNERS.
34. ALL EXISTING UTILITIES SHALL BE ADJUSTED AS NECESSARY TO CONFORM TO THE PROPOSED GRADES. ALL UTILITY ADJUSTMENTS SHALL BE COORDINATED WITH THE UTILITY OWNERS.
35. ALL EXISTING UTILITIES SHALL BE ADJUSTED AS NECESSARY TO CONFORM TO THE PROPOSED GRADES. ALL UTILITY ADJUSTMENTS SHALL BE COORDINATED WITH THE UTILITY OWNERS.
36. ALL EXISTING UTILITIES SHALL BE ADJUSTED AS NECESSARY TO CONFORM TO THE PROPOSED GRADES. ALL UTILITY ADJUSTMENTS SHALL BE COORDINATED WITH THE UTILITY OWNERS.
37. ALL EXISTING UTILITIES SHALL BE ADJUSTED AS NECESSARY TO CONFORM TO THE PROPOSED GRADES. ALL UTILITY ADJUSTMENTS SHALL BE COORDINATED WITH THE UTILITY OWNERS.
38. ALL EXISTING UTILITIES SHALL BE ADJUSTED AS NECESSARY TO CONFORM TO THE PROPOSED GRADES. ALL UTILITY ADJUSTMENTS SHALL BE COORDINATED WITH THE UTILITY OWNERS.
39. ALL EXISTING UTILITIES SHALL BE ADJUSTED AS NECESSARY TO CONFORM TO THE PROPOSED GRADES. ALL UTILITY ADJUSTMENTS SHALL BE COORDINATED WITH THE UTILITY OWNERS.
40. ALL EXISTING UTILITIES SHALL BE ADJUSTED AS NECESSARY TO CONFORM TO THE PROPOSED GRADES. ALL UTILITY ADJUSTMENTS SHALL BE COORDINATED WITH THE UTILITY OWNERS.
41. ALL EXISTING UTILITIES SHALL BE ADJUSTED AS NECESSARY TO CONFORM TO THE PROPOSED GRADES. ALL UTILITY ADJUSTMENTS SHALL BE COORDINATED WITH THE UTILITY OWNERS.
42. ALL EXISTING UTILITIES SHALL BE ADJUSTED AS NECESSARY TO CONFORM TO THE PROPOSED GRADES. ALL UTILITY ADJUSTMENTS SHALL BE COORDINATED WITH THE UTILITY OWNERS.
43. ALL EXISTING UTILITIES SHALL BE ADJUSTED AS NECESSARY TO CONFORM TO THE PROPOSED GRADES. ALL UTILITY ADJUSTMENTS SHALL BE COORDINATED WITH THE UTILITY OWNERS.
44. ALL EXISTING UTILITIES SHALL BE ADJUSTED AS NECESSARY TO CONFORM TO THE PROPOSED GRADES. ALL UTILITY ADJUSTMENTS SHALL BE COORDINATED WITH THE UTILITY OWNERS.
45. ALL EXISTING UTILITIES SHALL BE ADJUSTED AS NECESSARY TO CONFORM TO THE PROPOSED GRADES. ALL UTILITY ADJUSTMENTS SHALL BE COORDINATED WITH THE UTILITY OWNERS.
46. ALL EXISTING UTILITIES SHALL BE ADJUSTED AS NECESSARY TO CONFORM TO THE PROPOSED GRADES. ALL UTILITY ADJUSTMENTS SHALL BE COORDINATED WITH THE UTILITY OWNERS.
47. ALL EXISTING UTILITIES SHALL BE ADJUSTED AS NECESSARY TO CONFORM TO THE PROPOSED GRADES. ALL UTILITY ADJUSTMENTS SHALL BE COORDINATED WITH THE UTILITY OWNERS.
48. ALL EXISTING UTILITIES SHALL BE ADJUSTED AS NECESSARY TO CONFORM TO THE PROPOSED GRADES. ALL UTILITY ADJUSTMENTS SHALL BE COORDINATED WITH THE UTILITY OWNERS.
49. ALL EXISTING UTILITIES SHALL BE ADJUSTED AS NECESSARY TO CONFORM TO THE PROPOSED GRADES. ALL UTILITY ADJUSTMENTS SHALL BE COORDINATED WITH THE UTILITY OWNERS.
50. ALL EXISTING UTILITIES SHALL BE ADJUSTED AS NECESSARY TO CONFORM TO THE PROPOSED GRADES. ALL UTILITY ADJUSTMENTS SHALL BE COORDINATED WITH THE UTILITY OWNERS.
51. ALL EXISTING UTILITIES SHALL BE ADJUSTED AS NECESSARY TO CONFORM TO THE PROPOSED GRADES. ALL UTILITY ADJUSTMENTS SHALL BE COORDINATED WITH THE UTILITY OWNERS.
52. ALL EXISTING UTILITIES SHALL BE ADJUSTED AS NECESSARY TO CONFORM TO THE PROPOSED GRADES. ALL UTILITY ADJUSTMENTS SHALL BE COORDINATED WITH THE UTILITY OWNERS.
53. ALL EXISTING UTILITIES SHALL BE ADJUSTED AS NECESSARY TO CONFORM TO THE PROPOSED GRADES. ALL UTILITY ADJUSTMENTS SHALL BE COORDINATED WITH THE UTILITY OWNERS.
54. ALL EXISTING UTILITIES SHALL BE ADJUSTED AS NECESSARY TO CONFORM TO THE PROPOSED GRADES. ALL UTILITY ADJUSTMENTS SHALL BE COORDINATED WITH THE UTILITY OWNERS.
55. ALL EXISTING UTILITIES SHALL BE ADJUSTED AS NECESSARY TO CONFORM TO THE PROPOSED GRADES. ALL UTILITY ADJUSTMENTS SHALL BE COORDINATED WITH THE UTILITY OWNERS.
56. ALL EXISTING UTILITIES SHALL BE ADJUSTED AS NECESSARY TO CONFORM TO THE PROPOSED GRADES. ALL UTILITY ADJUSTMENTS SHALL BE COORDINATED WITH THE UTILITY OWNERS.
57. ALL EXISTING UTILITIES SHALL BE ADJUSTED AS NECESSARY TO CONFORM TO THE PROPOSED GRADES. ALL UTILITY ADJUSTMENTS SHALL BE COORDINATED WITH THE UTILITY OWNERS.
58. ALL EXISTING UTILITIES SHALL BE ADJUSTED AS NECESSARY TO CONFORM TO THE PROPOSED GRADES. ALL UTILITY ADJUSTMENTS SHALL BE COORDINATED WITH THE UTILITY OWNERS.
59. ALL EXISTING UTILITIES SHALL BE ADJUSTED AS NECESSARY TO CONFORM TO THE PROPOSED GRADES. ALL UTILITY ADJUSTMENTS SHALL BE COORDINATED WITH THE UTILITY OWNERS.
60. ALL EXISTING UTILITIES SHALL BE ADJUSTED AS NECESSARY TO CONFORM TO THE PROPOSED GRADES. ALL UTILITY ADJUSTMENTS SHALL BE COORDINATED WITH THE UTILITY OWNERS.
61. ALL EXISTING UTILITIES SHALL BE ADJUSTED AS NECESSARY TO CONFORM TO THE PROPOSED GRADES. ALL UTILITY ADJUSTMENTS SHALL BE COORDINATED WITH THE UTILITY OWNERS.
62. ALL EXISTING UTILITIES SHALL BE ADJUSTED AS NECESSARY TO CONFORM TO THE PROPOSED GRADES. ALL UTILITY ADJUSTMENTS SHALL BE COORDINATED WITH THE UTILITY OWNERS.
63. ALL EXISTING UTILITIES SHALL BE ADJUSTED AS NECESSARY TO CONFORM TO THE PROPOSED GRADES. ALL UTILITY ADJUSTMENTS SHALL BE COORDINATED WITH THE UTILITY OWNERS.
64. ALL EXISTING UTILITIES SHALL BE ADJUSTED AS NECESSARY TO CONFORM TO THE PROPOSED GRADES. ALL UTILITY ADJUSTMENTS SHALL BE COORDINATED WITH THE UTILITY OWNERS.
65. ALL EXISTING UTILITIES SHALL BE ADJUSTED AS NECESSARY TO CONFORM TO THE PROPOSED GRADES. ALL UTILITY ADJUSTMENTS SHALL BE COORDINATED WITH THE UTILITY OWNERS.
66. ALL EXISTING UTILITIES SHALL BE ADJUSTED AS NECESSARY TO CONFORM TO THE PROPOSED GRADES. ALL UTILITY ADJUSTMENTS SHALL BE COORDINATED WITH THE UTILITY OWNERS.
67. ALL EXISTING UTILITIES SHALL BE ADJUSTED AS NECESSARY TO CONFORM TO THE PROPOSED GRADES. ALL UTILITY ADJUSTMENTS SHALL BE COORDINATED WITH THE UTILITY OWNERS.
68. ALL EXISTING UTILITIES SHALL BE ADJUSTED AS NECESSARY TO CONFORM TO THE PROPOSED GRADES. ALL UTILITY ADJUSTMENTS SHALL BE COORDINATED WITH THE UTILITY OWNERS.
69. ALL EXISTING UTILITIES SHALL BE ADJUSTED AS NECESSARY TO CONFORM TO THE PROPOSED GRADES. ALL UTILITY ADJUSTMENTS SHALL BE COORDINATED WITH THE UTILITY OWNERS.
70. ALL EXISTING UTILITIES SHALL BE ADJUSTED AS NECESSARY TO CONFORM TO THE PROPOSED GRADES. ALL UTILITY ADJUSTMENTS SHALL BE COORDINATED WITH THE UTILITY OWNERS.
71. ALL EXISTING UTILITIES SHALL BE ADJUSTED AS NECESSARY TO CONFORM TO THE PROPOSED GRADES. ALL UTILITY ADJUSTMENTS SHALL BE COORDINATED WITH THE UTILITY OWNERS.
72. ALL EXISTING UTILITIES SHALL BE ADJUSTED AS NECESSARY TO CONFORM TO THE PROPOSED GRADES. ALL UTILITY ADJUSTMENTS SHALL BE COORDINATED WITH THE UTILITY OWNERS.
73. ALL EXISTING UTILITIES SHALL BE ADJUSTED AS NECESSARY TO CONFORM TO THE PROPOSED GRADES. ALL UTILITY ADJUSTMENTS SHALL BE COORDINATED WITH THE UTILITY OWNERS.
74. ALL EXISTING UTILITIES SHALL BE ADJUSTED AS NECESSARY TO CONFORM TO THE PROPOSED GRADES. ALL UTILITY ADJUSTMENTS SHALL BE COORDINATED WITH THE UTILITY OWNERS.
75. ALL EXISTING UTILITIES SHALL BE ADJUSTED AS NECESSARY TO CONFORM TO THE PROPOSED GRADES. ALL UTILITY ADJUSTMENTS SHALL BE COORDINATED WITH THE UTILITY OWNERS.
76. ALL EXISTING UTILITIES SHALL BE ADJUSTED AS NECESSARY TO CONFORM TO THE PROPOSED GRADES. ALL UTILITY ADJUSTMENTS SHALL BE COORDINATED WITH THE UTILITY OWNERS.
77. ALL EXISTING UTILITIES SHALL BE ADJUSTED AS NECESSARY TO CONFORM TO THE PROPOSED GRADES. ALL UTILITY ADJUSTMENTS SHALL BE COORDINATED WITH THE UTILITY OWNERS.
78. ALL EXISTING UTILITIES SHALL BE ADJUSTED AS NECESSARY TO CONFORM TO THE PROPOSED GRADES. ALL UTILITY ADJUSTMENTS SHALL BE COORDINATED WITH THE UTILITY OWNERS.
79. ALL EXISTING UTILITIES SHALL BE ADJUSTED AS NECESSARY TO CONFORM TO THE PROPOSED GRADES. ALL UTILITY ADJUSTMENTS SHALL BE COORDINATED WITH THE UTILITY OWNERS.
80. ALL EXISTING UTILITIES SHALL BE ADJUSTED AS NECESSARY TO CONFORM TO THE PROPOSED GRADES. ALL UTILITY ADJUSTMENTS SHALL BE COORDINATED WITH THE UTILITY OWNERS.
81. ALL EXISTING UTILITIES SHALL BE ADJUSTED AS NECESSARY TO CONFORM TO THE PROPOSED GRADES. ALL UTILITY ADJUSTMENTS SHALL BE COORDINATED WITH THE UTILITY OWNERS.
82. ALL EXISTING UTILITIES SHALL BE ADJUSTED AS NECESSARY TO CONFORM TO THE PROPOSED GRADES. ALL UTILITY ADJUSTMENTS SHALL BE COORDINATED WITH THE UTILITY OWNERS.
83. ALL EXISTING UTILITIES SHALL BE ADJUSTED AS NECESSARY TO CONFORM TO THE PROPOSED GRADES. ALL UTILITY ADJUSTMENTS SHALL BE COORDINATED WITH THE UTILITY OWNERS.
84. ALL EXISTING UTILITIES SHALL BE ADJUSTED AS NECESSARY TO CONFORM TO THE PROPOSED GRADES. ALL UTILITY ADJUSTMENTS SHALL BE COORDINATED WITH THE UTILITY OWNERS.
85. ALL EXISTING UTILITIES SHALL BE ADJUSTED AS NECESSARY TO CONFORM TO THE PROPOSED GRADES. ALL UTILITY ADJUSTMENTS SHALL BE COORDINATED WITH THE UTILITY OWNERS.
86. ALL EXISTING UTILITIES SHALL BE ADJUSTED AS NECESSARY TO CONFORM TO THE PROPOSED GRADES. ALL UTILITY ADJUSTMENTS SHALL BE COORDINATED WITH THE UTILITY OWNERS.
87. ALL EXISTING UTILITIES SHALL BE ADJUSTED AS NECESSARY TO CONFORM TO THE PROPOSED GRADES. ALL UTILITY ADJUSTMENTS SHALL BE COORDINATED WITH THE UTILITY OWNERS.
88. ALL EXISTING UTILITIES SHALL BE ADJUSTED AS NECESSARY TO CONFORM TO THE PROPOSED GRADES. ALL UTILITY ADJUSTMENTS SHALL BE COORDINATED WITH THE UTILITY OWNERS.
89. ALL EXISTING UTILITIES SHALL BE ADJUSTED AS NECESSARY TO CONFORM TO THE PROPOSED GRADES. ALL UTILITY ADJUSTMENTS SHALL BE COORDINATED WITH THE UTILITY OWNERS.
90. ALL EXISTING UTILITIES SHALL BE ADJUSTED AS NECESSARY TO CONFORM TO THE PROPOSED GRADES. ALL UTILITY ADJUSTMENTS SHALL BE COORDINATED WITH THE UTILITY OWNERS.
91. ALL EXISTING UTILITIES SHALL BE ADJUSTED AS NECESSARY TO CONFORM TO THE PROPOSED GRADES. ALL UTILITY ADJUSTMENTS SHALL BE COORDINATED WITH THE UTILITY OWNERS.
92. ALL EXISTING UTILITIES SHALL BE ADJUSTED AS NECESSARY TO CONFORM TO THE PROPOSED GRADES. ALL UTILITY ADJUSTMENTS SHALL BE COORDINATED WITH THE UTILITY OWNERS.
93. ALL EXISTING UTILITIES SHALL BE ADJUSTED AS NECESSARY TO CONFORM TO THE PROPOSED GRADES. ALL UTILITY ADJUSTMENTS SHALL BE COORDINATED WITH THE UTILITY OWNERS.
94. ALL EXISTING UTILITIES SHALL BE ADJUSTED AS NECESSARY TO CONFORM TO THE PROPOSED GRADES. ALL UTILITY ADJUSTMENTS SHALL BE COORDINATED WITH THE UTILITY OWNERS.
95. ALL EXISTING UTILITIES SHALL BE ADJUSTED AS NECESSARY TO CONFORM TO THE PROPOSED GRADES. ALL UTILITY ADJUSTMENTS SHALL BE COORDINATED WITH THE UTILITY OWNERS.
96. ALL EXISTING UTILITIES SHALL BE ADJUSTED AS NECESSARY TO CONFORM TO THE PROPOSED GRADES. ALL UTILITY ADJUSTMENTS SHALL BE COORDINATED WITH THE UTILITY OWNERS.
97. ALL EXISTING UTILITIES SHALL BE ADJUSTED AS NECESSARY TO CONFORM TO THE PROPOSED GRADES. ALL UTILITY ADJUSTMENTS SHALL BE COORDINATED WITH THE UTILITY OWNERS.
98. ALL EXISTING UTILITIES SHALL BE ADJUSTED AS NECESSARY TO CONFORM TO THE PROPOSED GRADES. ALL UTILITY ADJUSTMENTS SHALL BE COORDINATED WITH THE UTILITY OWNERS.
99. ALL EXISTING UTILITIES SHALL BE ADJUSTED AS NECESSARY TO CONFORM TO THE PROPOSED GRADES. ALL UTILITY ADJUSTMENTS SHALL BE COORDINATED WITH THE UTILITY OWNERS.
100. ALL EXISTING UTILITIES SHALL BE ADJUSTED AS NECESSARY TO CONFORM TO THE PROPOSED GRADES. ALL UTILITY ADJUSTMENTS SHALL BE COORDINATED WITH THE UTILITY OWNERS.

TYPICAL SECTIONS

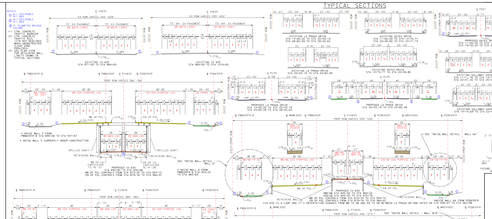

NOISE WALL DETAIL WALL B



NOISE WALL DETAIL WALL A3



NOISE WALL DETAIL WALL A2

NOISE WALL DETAIL WALL A1

TRAFFIC DIAGRAM

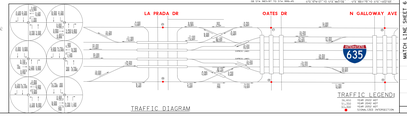

TRAFFIC LEGEND

PROPOSED IH 635 MAINLANES (60 MPH)

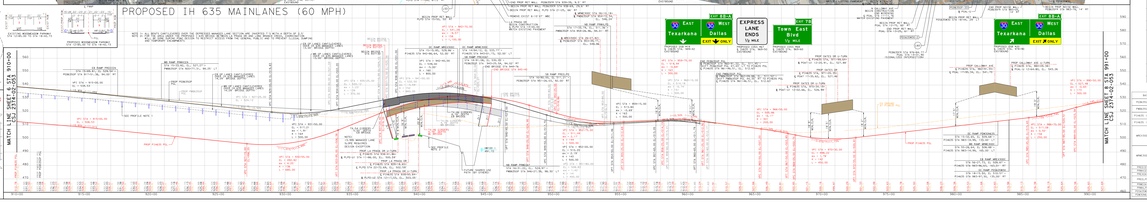

PROPOSED TAPERS

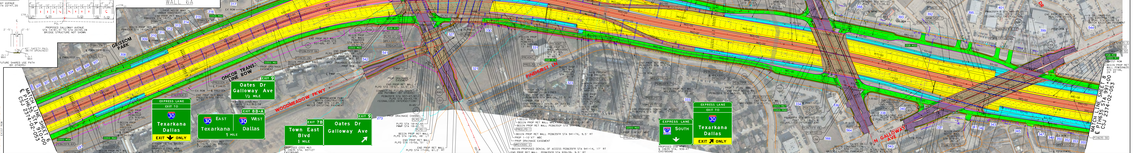

HORIZONTAL ALIGNMENT DATA

BEGIN STA	LINE	ARC	RADIUS	DELTA	DEGREE OF CURVE	TANGENT	CHORD	MIDDLE ORD	EXTERNAL	SUPERELEVATION
1+00.00										
2+00.00			