**Texas Department of Transportation**
DALLAS DISTRICT
KELLY SELMAN, P.E. - DISTRICT ENGINEER

2018©

# US 380 FEASIBILITY STUDY
COLLIN COUNTY, TEXAS
CSJ: 0135-02-059
0135-03-048
0135-04-032
0135-05-026
0135-11-022

GREEN ALTERNATIVE
OCTOBER 2018
ROLL 4 OF 6

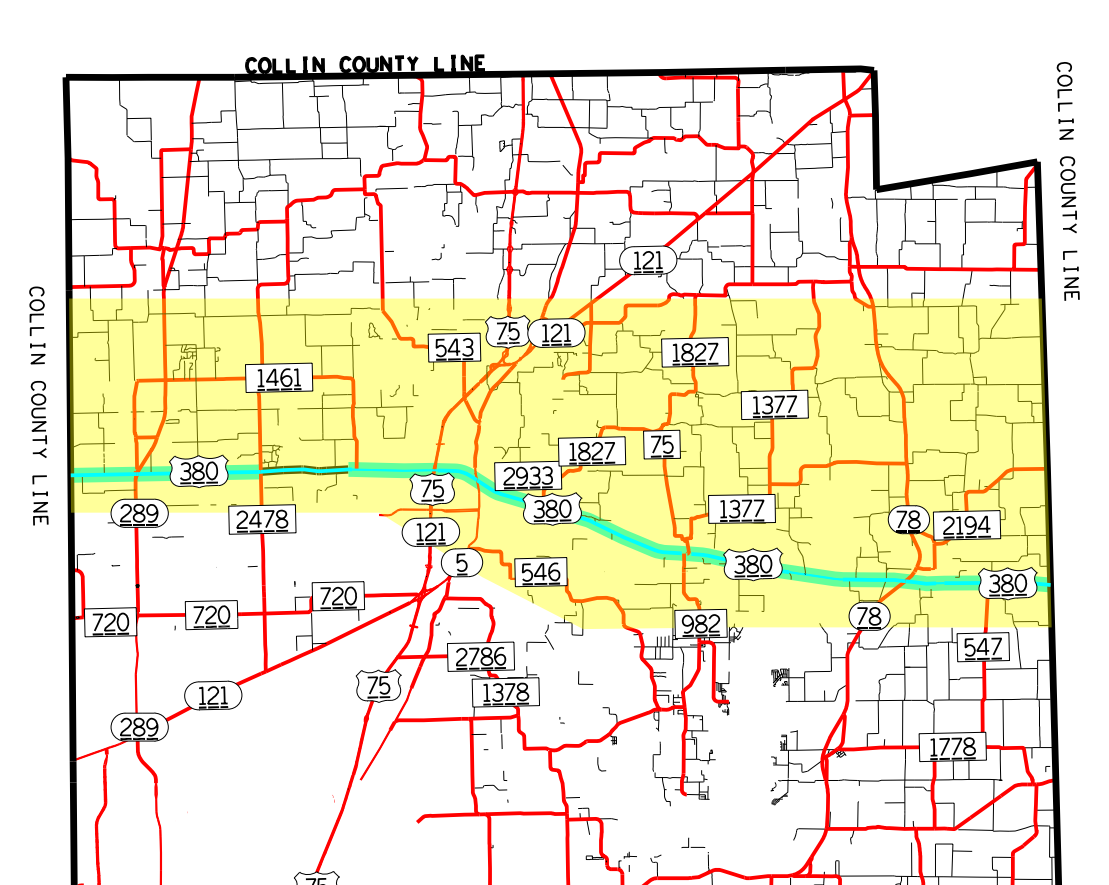
COLLIN COUNTY LINE
COLLIN COUNTY LINE
COLLIN COUNTY LINE
COLLIN COUNTY LINE
121
543
75
121
1827
1461
1377
380
75
2933
1827
75
380
1377
289
2478
121
5
546
380
78
2194
380
720
720
720
982
78
547
121
2786
75
1378
289
1778
75

LOCATION MAP

NOT TO SCALE

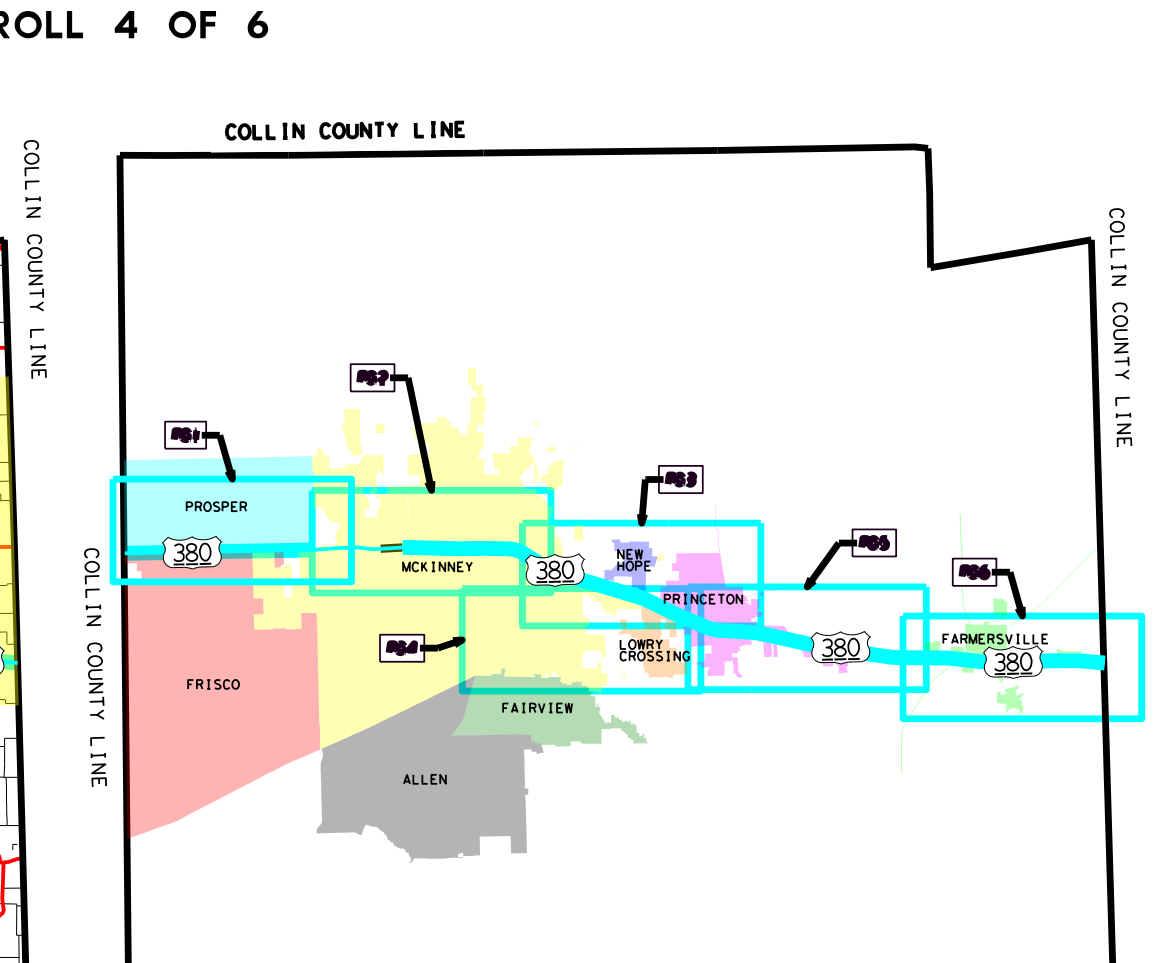
COLLIN COUNTY LINE
COLLIN COUNTY LINE
COLLIN COUNTY LINE
COLLIN COUNTY LINE
PROSPER
380
MCKINNEY
380
NEW HOPE
PRINCETON
LOWRY CROSSING
380
FARMERSVILLE
380
FRISCO
FAIRVIEW
ALLEN

ROLL MAP LOCATION

NOT TO SCALE

LEGEND

ALTERNATIVE ROUTES
- 🟩 GREEN ALIGNMENT ALTERNATIVE
- ▨ GREEN ALIGNMENT OPTION A
- ▨ GREEN ALIGNMENT OPTION B
- 🟥 RED ALIGNMENT ALTERNATIVE
- ▨ RED ALIGNMENT OPTION A
- ▨ RED ALIGNMENT OPTION B

DEVELOPMENT STATUS
- 🟨 APPROVED ZONING
- 🟧 ACTIVE
- 🟧 APPROVED
- 🟧 BUILDING PERMIT ISSUED
- 🟧 PLATS FILED
- 🟨 UNDATED PLANNED DEVELOPMENT

ENVIRONMENTAL CONSTRAINTS
- 🟩 PARK
- 🟥 CEMETERY
- 🟫 CLOSED LANDFILL
- 🟫 ACTIVE LANDFILL
- 🟦 100 Year Flood Plain
- ▨ Regulatory Floodway
- — COE BOUNDARY

TRANSPORTATION ROUTES
- 380 US HIGHWAY
- 289 STATE HIGHWAY
- ━ RAILROAD

ADDITIONAL LOCATIONS OF INTEREST
- POLICE POLICE STATION
- ◆ FIRE STATION
- H HOSPITAL
- ✈ AIRPORT
- SCHOOL SCHOOL
- ◆ GOLF COURSE

- ▭ CITY LIMITS
- - - UTILITIES

75
5
WILSON
CREEK
TOWNE LAKE PARK
McKINNEY HIGH
SCHOOL
MALVERN ELEMENTARY
SCHOOL
ELDORADO COUNTRY CLUB
ELDORADO PKWY
GREENS OF MCKINNEY
STEWART RD
75
FAIRWAYS AT WILSON CREEK
MAGNOLIA RANCH
PAT LOBB'S TOYOTA
OF MCKINNEY
MEDICAL CENTER DR
COLLIN COUNTY
COMMUNITY
COLLEGE
399
5
NISSAN OF MCKINNEY
MCKINNEY BUICK GMC
MEDICAL CITY MCKINNEY
H
MEDICAL CENTER DR
MCKINNEY CITY LIMITS
FAIRVIEW CITY LIMITS
MCKINNEY CITY LIMITS
FAIRVIEW CITY LIMITS
FRISCO RD
FAIRVIEW CITY LIMITS
MCKINNEY CITY LIMITS
McKINNEY CITY LIMITS
ALLEN CITY LIMITS
SRT
ALLEN CITY LIMITS
FAIRVIEW CITY LIMITS
75
FINCH PARK
WILSON CREEK PKWY
ELM ST
TENNESSEE ST
ENCORE WIRE CORPORATION
INDUSTRIAL BLVD
5
PECAN GROVE
HISTORICAL CEMETERY
RAILROAD
OLD MILL RD
INDUSTRIAL BLVD
Green Option B
Green Option B
AIRPORT RD
MCKINNEY NATIONAL AIRPORT
✈
MATCHLINE SEE SHEET 3
Green Option A
McKINNEY CITY LIMITS
McKINNEY ETJ LIMITS
McKINNEY CITY LIMITS
McKINNEY ETJ LIMITS
McKINNEY CITY LIMITS
McKINNEY ETJ LIMITS
ENLOE RD
McKINNEY CITY LIMITS
McKINNEY ETJ LIMITS
Green Option A
RAILROAD
HEARD NATURAL SCIENCE
MUSEUM AND
WILDLIFE SANCTUARY
WILSON
CREEK
546
MCKINNEY CITY LIMITS
FAIRVIEW CITY LIMITS
COUNTRY CLUB ROAD
MCKINNEY CITY LIMITS
FAIRVIEW CITY LIMITS
MCKINNEY CITY LIMITS
FAIRVIEW CITY LIMITS
ROBERT L PUSTER
ELEMENTARY
SCHOOL
MCKINNEY CITY LIMITS
MCKINNEY ETJ LIMITS
MCKINNEY ETJ LIMITS
MCKINNEY CITY LIMITS
McKINNEY ETJ LIMITS
McKINNEY CITY LIMITS
Green Option A
THAT DALLAS QUARRY
CENTRAL
BAPTIST
CHURCH
380
HILLTOP STORAGE
TRINITY
RIVER
S BRIDGEFARMER RD
McKINNEY ETJ LIMITS
PRINCETON CITY LIMITS
ABBEY CROSSING AT
FOREST GROVE
ABBEY CROSSING
FOREST GROVE
MONTE CARLO BLVD
PRINCETON MEADOWS BLVD
EASTHAM LN
380
MATCHLINE SEE SHEET 5
SIMPSON RD
LOWRY CROSSING CITY LIMITS
LOWRY CROSSING ETJ LIMITS
LOWRY CROSSING ETJ LIMITS
LOWRY CROSSING CITY LIMITS
HIGHRIDGE LN
LOWRY CROSSING CITY LIMITS
LOWRY CROSSING ETJ LIMITS
LOWRY CROSSING CITY LIMITS
LOWRY CROSSING ETJ LIMITS
LOWRY CROSSING ETJ LIMITS
LOWRY CROSSING CITY LIMITS
LOWRY CROSSING ETJ LIMITS
PRINCETON CITY LIMITS
LOWRY CROSSING CITY LIMITS
LOWRY CROSSING ETJ LIMITS
LOWRY CROSSING ETJ LIMITS
LOWRY CROSSING CITY LIMITS
LOWRY CROSSING ETJ LIMITS
LOWRY CROSSING CITY LIMITS
LOWRY CROSSING CITY LIMITS
LOWRY CROSSING ETJ LIMITS
MYRICK LN
546
EVANS RD
BRIDGEFARMER RD
WILSON CHAPEL
CEMETERY
LOWRY CROSSING CITY LIMITS
LOWRY CROSSING ETJ LIMITS
LOWRY CROSSING CITY LIMITS
LOWRY CROSSING ETJ LIMITS
LOWRY CROSSING CITY LIMITS
LOWRY CROSSING ETJ LIMITS
LOWRY CROSSING CITY LIMITS
LOWRY CROSSING ETJ LIMITS

PRELIMINARY, SUBJECT TO CHANGE BASED ON FURTHER DEVELOPMENTS RESULTING FROM PUBLIC INPUT AND TECHNICAL REVIEW.

NOT INTENDED FOR CONSTRUCTION, BIDDING OR PERMIT PURPOSES.

| DATE APPROVED | DATE SUBMITTED |
|---|---|
| | |

SCHEMATIC PREPARED BY:

BMcD ENGINEERING, INC.
REGISTRATION NUMBER F-845

| JOSHUA RYAN ROBERTSON | 115996 |
|---|---|
| NAME | P.E. NUMBER |

XX/XX/2018
DATE

15950 N. DALLAS PKWY,
SUITE 700
DALLAS, TX, 75248
ENGINEERING FIRM F-845

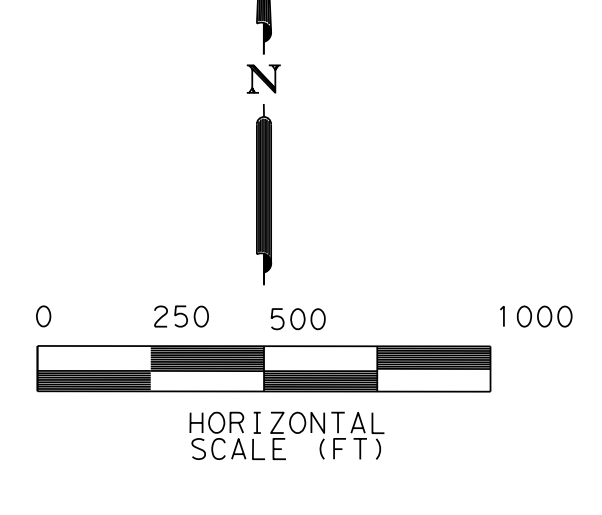
N
0
250
500
1000

HORIZONTAL SCALE (FT)