Texas Department of Transportation
DALLAS DISTRICT
KELLY SELMAN, P.E. - DISTRICT ENGINEER

US 380 FEASIBILITY STUDY
COLLIN COUNTY, TEXAS
CSJ: 0135-02-059
0135-03-048
0135-04-032
0135-05-026
0135-11-022

PINK ALTERNATIVE
APRIL 2018
ROLL 6 OF 6

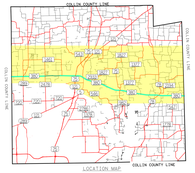

LOCATION MAP
NOT TO SCALE

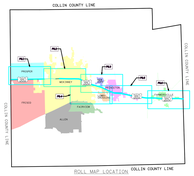

ROLL MAP LOCATION
NOT TO SCALE

PROJECT LIMITS
SHEET ROLL MAP

LEGEND

ALTERNATIVE ROUTES
- PINK ALIGNMENT ALTERNATIVE
- GREEN ALIGNMENT ALTERNATIVE
- BLUE ALIGNMENT ALTERNATIVE
- RED ALIGNMENT ALTERNATIVE
- YELLOW ALIGNMENT ALTERNATIVE

DEVELOPMENT STATUS
- APPROVED ZONING
- ACTIVE
- APPROVED
- BUILDING PERMIT ISSUED
- PLATS FILED
- UNDATED PLANNED DEVELOPMENT

ENVIRONMENTAL CONSTRAINTS
- PARK
- CEMETERY
- CLOSED LANDFILL
- ACTIVE LANDFILL
- 100 Year Flood Plain
- Regulatory Floodway

TRANSPORTATION ROUTES
- US HIGHWAY
- STATE HIGHWAY
- RAILROAD

ADDITIONAL LOCATIONS OF INTEREST
- POLICE STATION
- FIRE STATION
- HOSPITAL
- AIRPORT
- SCHOOL
- GOLF COURSE

- CITY LIMITS
- UTILITIES

PRELIMINARY; SUBJECT TO CHANGE BASED ON FURTHER DEVELOPMENTS RESULTING FROM ENVIRONMENTAL, LEGAL AND TECHNICAL REVIEW.

NOT INTENDED FOR CONSTRUCTION, BIDDING OR PERMIT PURPOSES.

DATE APPROVED | DATE SUBMITTED

SCHEMATIC PREPARED BY:
BURNS ENGINEERING, INC.
REGISTRATION NUMBER F-1045

JOSHUA RYAN ROBERTSON | 1-YEAR
NAME | P.E. NUMBER
ENTHUSIAST
DATE

1900 N. DALLAS PKWY.
SUITE 700
DALLAS, TEXAS
75204-6400 (214) 740-7400

N

0 100 200 300 400
ESRI

BURNS McDONNELL

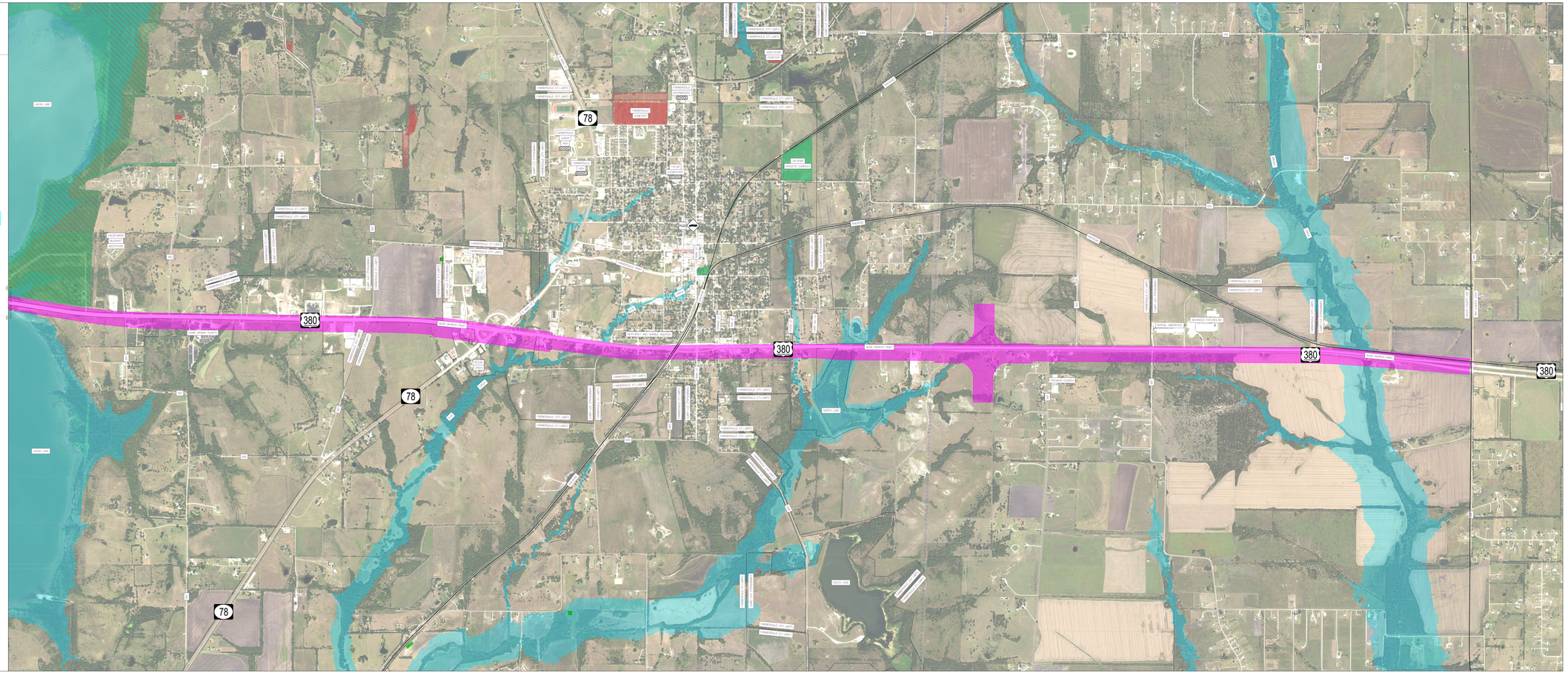
380
78
FARMERSVILLE CITY LIMITS
FARMERSVILLE ISD
FARMERSVILLE HIGH SCHOOL
FARMERSVILLE MIDDLE SCHOOL
FARMERSVILLE INTERMEDIATE SCHOOL
FARMERSVILLE PARK
BLUE BONNET PARK
BLUE BONNET PARK
LAKE LAVON
LAKE LAVON
LAKE LAVON
NORTH LAKE
SOUTH LAKE
LAKE LAVON PLANT
HILLCREST HOSPITAL
OFFICIAL AIRPORTS
SILVERADO FAIRGROUNDS
FARMERSVILLE CEMETERY
FARMERSVILLE CEMETERY
FARMERSVILLE CEMETERY