Texas Department of Transportation
DALLAS DISTRICT
KELLY SELMAN, P.E. - DISTRICT ENGINEER

US 380 FEASIBILITY STUDY
COLLIN COUNTY, TEXAS
CSJ: 0135-02-059
0135-03-048
0135-04-032
0135-05-026
0135-11-022

BLUE ALTERNATIVE
APRIL 2018
ROLL 1 OF 6

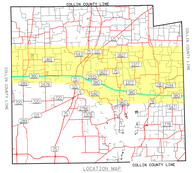

LOCATION MAP
PROJECT LIMITS
NOT TO SCALE

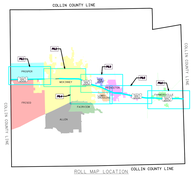

ROLL MAP LOCATION
SHEET ROLL MAP
NOT TO SCALE

LEGEND

ALTERNATIVE ROUTES
- PINK ALIGNMENT ALTERNATIVE
- GREEN ALIGNMENT ALTERNATIVE
- BLUE ALIGNMENT ALTERNATIVE
- RED ALIGNMENT ALTERNATIVE
- YELLOW ALIGNMENT ALTERNATIVE

DEVELOPMENT STATUS
- APPROVED ZONING
- ACTIVE
- APPROVED
- BUILDING PERMIT ISSUED
- PLATS FILED
- UNDATED PLANNED DEVELOPMENT

ENVIRONMENTAL CONSTRAINTS
- PARK
- CEMETERY
- CLOSED LANDFILL
- ACTIVE LANDFILL
- 100 Year Flood Plain
- Regulatory Floodway

TRANSPORTATION ROUTES
- US HIGHWAY
- STATE HIGHWAY
- RAILROAD

ADDITIONAL LOCATIONS OF INTEREST
- POLICE STATION
- FIRE STATION
- HOSPITAL
- AIRPORT
- SCHOOL
- GOLF COURSE

- CITY LIMITS
- UTILITIES

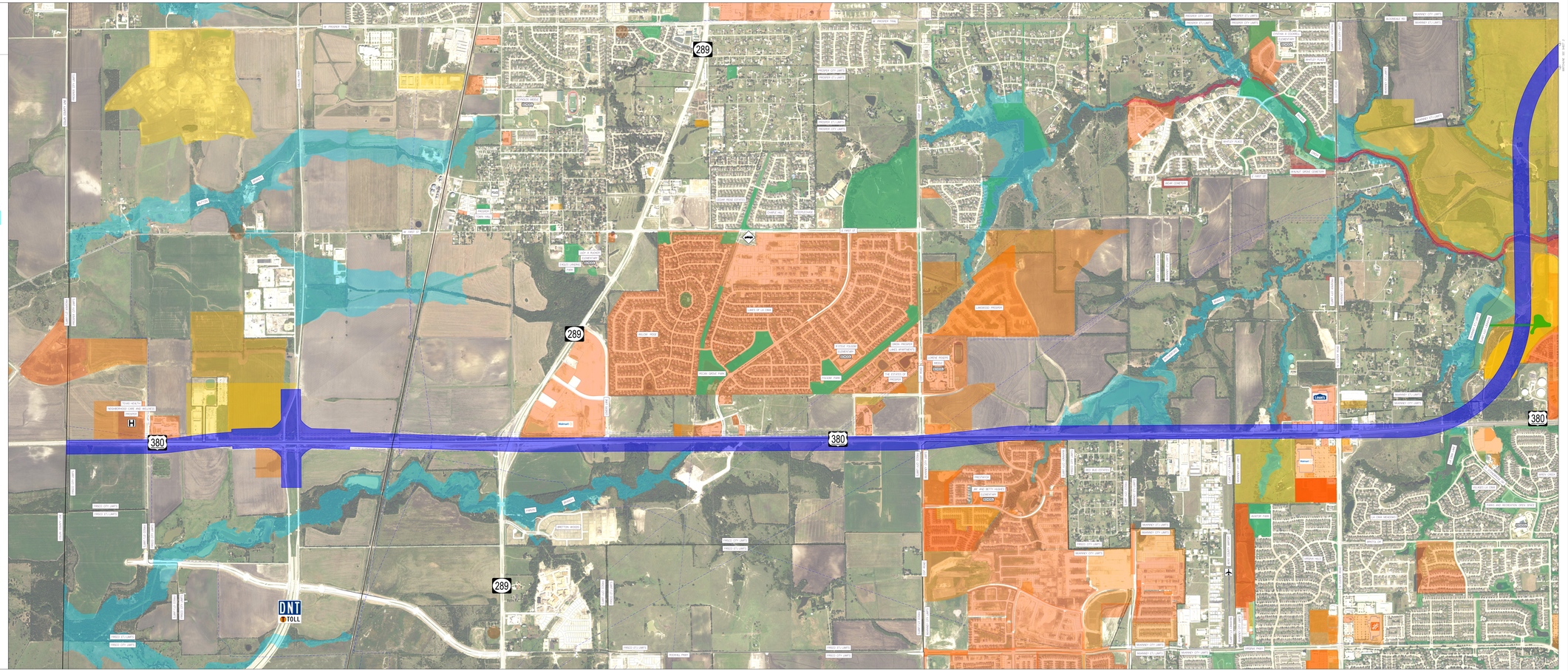

PRELIMINARY, SUBJECT TO CHANGE BASED ON FURTHER DEVELOPMENTS RESULTING FROM ENVIRONMENTAL AND TECHNICAL REVIEW.

NOT INTENDED FOR CONSTRUCTION, BIDDING OR PERMIT PURPOSES.

DATE APPROVED	DATE SUBMITTED

SCHEMATIC PREPARED BY:
BMJ ENGINEERING, INC.
REGISTRATION NUMBER F-845

JOSHUA RYAN ROBERTSON	115996
NAME	P.E. NUMBER
04/04/2018	
DATE	

13800 N. DALLAS PKWY, SUITE 110, 75240
ENGINEERING FIRM F-845

N

0 250 500 1000
SCALE (FEET)
1:6000
PAPER SIZE: 24"x36"

BURNS McDONNELL