Texas Department of Transportation
DALLAS DISTRICT
KELLY SELMAN, P.E. - DISTRICT ENGINEER

US 380 FEASIBILITY STUDY
COLLIN COUNTY, TEXAS
CSJ: 0135-02-059
0135-03-048
0135-04-032
0135-05-026
0135-11-022

BLUE ALTERNATIVE
APRIL 2018
ROLL 2 OF 6

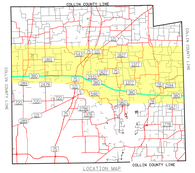

LOCATION MAP
NOT TO SCALE

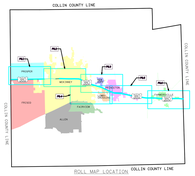

ROLL MAP LOCATION
NOT TO SCALE

PROJECT LIMITS
SHEET ROLL MAP

LEGEND

ALTERNATIVE ROUTES
- PINK ALIGNMENT ALTERNATIVE
- GREEN ALIGNMENT ALTERNATIVE
- BLUE ALIGNMENT ALTERNATIVE
- RED ALIGNMENT ALTERNATIVE
- YELLOW ALIGNMENT ALTERNATIVE

DEVELOPMENT STATUS
- APPROVED ZONING
- ACTIVE
- APPROVED
- BUILDING PERMIT ISSUED
- PLATS FILED
- UNDATED PLANNED DEVELOPMENT

ENVIRONMENTAL CONSTRAINTS
- PARK
- CEMETERY
- CLOSED LANDFILL
- ACTIVE LANDFILL
- 100 Year Flood Plain
- Regulatory Floodway

TRANSPORTATION ROUTES
- US HIGHWAY
- STATE HIGHWAY
- RAILROAD

ADDITIONAL LOCATIONS OF INTEREST
- POLICE STATION
- FIRE STATION
- HOSPITAL
- AIRPORT
- SCHOOL
- GOLF COURSE

- CITY LIMITS
- UTILITIES

PRELIMINARY: SUBJECT TO CHANGE BASED ON FURTHER DEVELOPMENTS RESULTING FROM PUBLIC, ENVIRONMENTAL AND TECHNICAL REVIEW.

NOT INTENDED FOR CONSTRUCTION, BIDDING OR PERMIT PURPOSES.

DATE APPROVED | DATE SUBMITTED

SCHEMATIC PREPARED BY:
BMJV ENGINEERING, INC.
REGISTRATION NUMBER F-845

JOSHUA RYAN ROBERTSON | LICENSE NAME | P.E. NUMBER
XX/XX/2018
DATE

CODE: 0.00.00.PMS
BMJV ENGINEERING
DALLAS, TEXAS
DESIGNATED CONTROL

N

0 250 500 1000
SCALE

BURNS McDONNELL

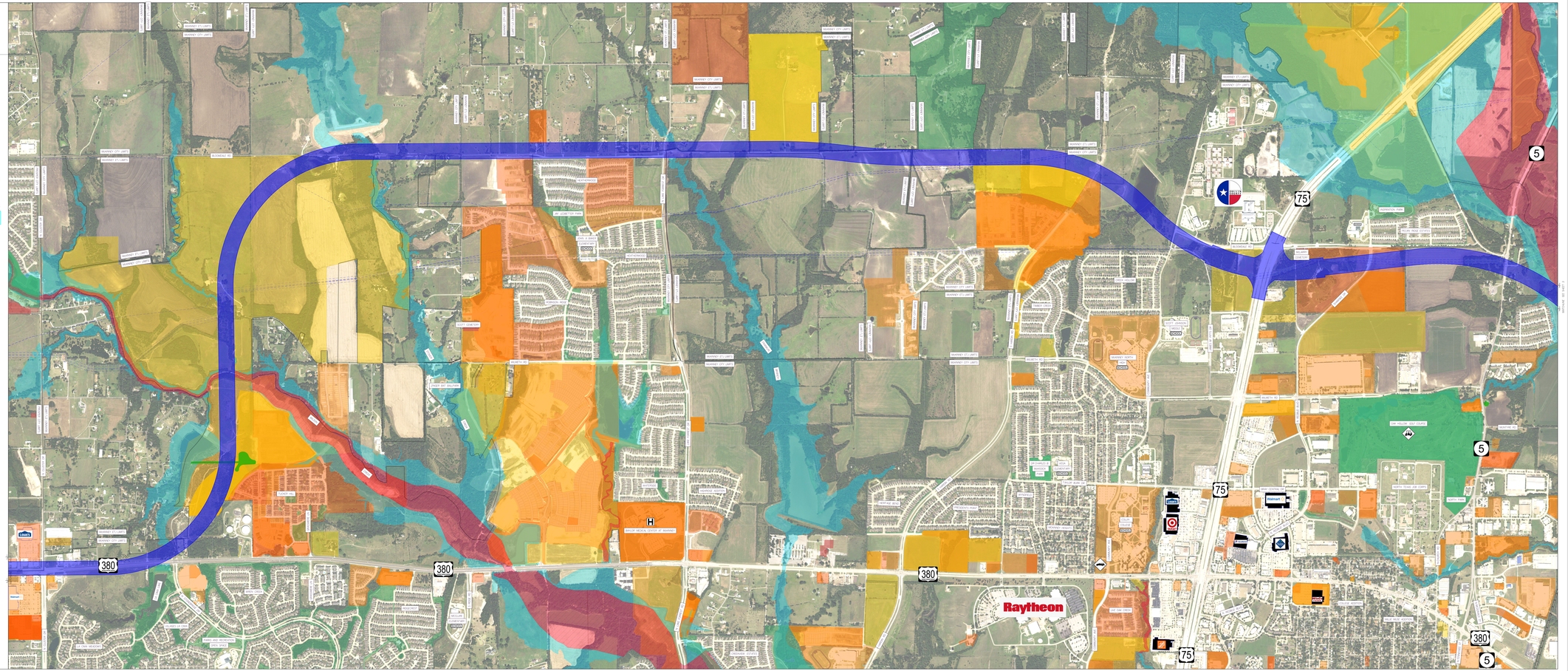
380
75
5
Raytheon
Walmart
Target
Kroger
BAYLOR MEDICAL CENTER AT MARVIN
MARVIN CITY LIMITS
MARVIN ETJ LIMITS
BUSINESS 380
CITY VIEW DR
PRESTON RD
DUCK CREEK
MARVIN RD
WEST FORK
HEATHERWOOD
AIR CENTER PARK
PRESTON PARK
PRESTON PARK
PRESTON RD
PRESTON CREEK
MARVIN CREEK
MARVIN RIDGE
HERITAGE BLVD
PRESTWICK PARK
HERITAGE
HERITAGE PARK
MARVIN CREEK
MARVIN RIDGE
MARVIN CREEK
MARVIN CREEK
MARVIN CREEK