Texas Department of Transportation
DALLAS DISTRICT
KELLY SELMAN, P.E. - DISTRICT ENGINEER

US 380 FEASIBILITY STUDY
COLLIN COUNTY, TEXAS
CSJ: 0135-02-059
0135-03-048
0135-04-032
0135-05-026
0135-11-022

RED ALTERNATIVE
APRIL 2018
ROLL 3 OF 6

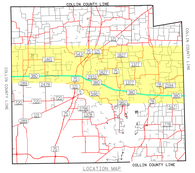

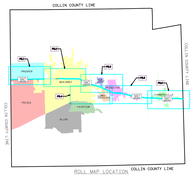

LEGEND

ALTERNATIVE ROUTES
- PINK ALIGNMENT ALTERNATIVE
- GREEN ALIGNMENT ALTERNATIVE
- BLUE ALIGNMENT ALTERNATIVE
- RED ALIGNMENT ALTERNATIVE
- YELLOW ALIGNMENT ALTERNATIVE

DEVELOPMENT STATUS
- APPROVED ZONING
- ACTIVE
- APPROVED
- BUILDING PERMIT ISSUED
- PLATS FILED
- UNDATED PLANNED DEVELOPMENT

ENVIRONMENTAL CONSTRAINTS
- PARK
- CEMETERY
- CLOSED LANDFILL
- ACTIVE LANDFILL
- 100 Year Flood Plain
- Regulatory Floodway

TRANSPORTATION ROUTES
- US HIGHWAY
- STATE HIGHWAY
- RAILROAD

ADDITIONAL LOCATIONS OF INTEREST
- POLICE STATION
- FIRE STATION
- HOSPITAL
- AIRPORT
- SCHOOL
- GOLF COURSE

- CITY LIMITS
- UTILITIES

PRELIMINARY; SUBJECT TO CHANGE BASED ON FURTHER DEVELOPMENTS RESULTING FROM PUBLIC INPUT AND TECHNICAL REVIEW.

NOT INTENDED FOR CONSTRUCTION, BIDDING OR PERMIT PURPOSES.

DATE APPROVED: | DATE SUBMITTED:

SCHEMATIC PREPARED BY:
BMJV ENGINEERING, INC.
REGISTRATION NUMBER F-1845

JOSHUA RYAN ROBERTSON 115996
NAME P.E. NUMBER
05/03/2018
DATE

NAME & SEAL OF PERSON, FIRM OR CORPORATION THAT ENGINEERED THE FIRM

N

SCALE: 1" = 1000'

BURNS McDONNELL

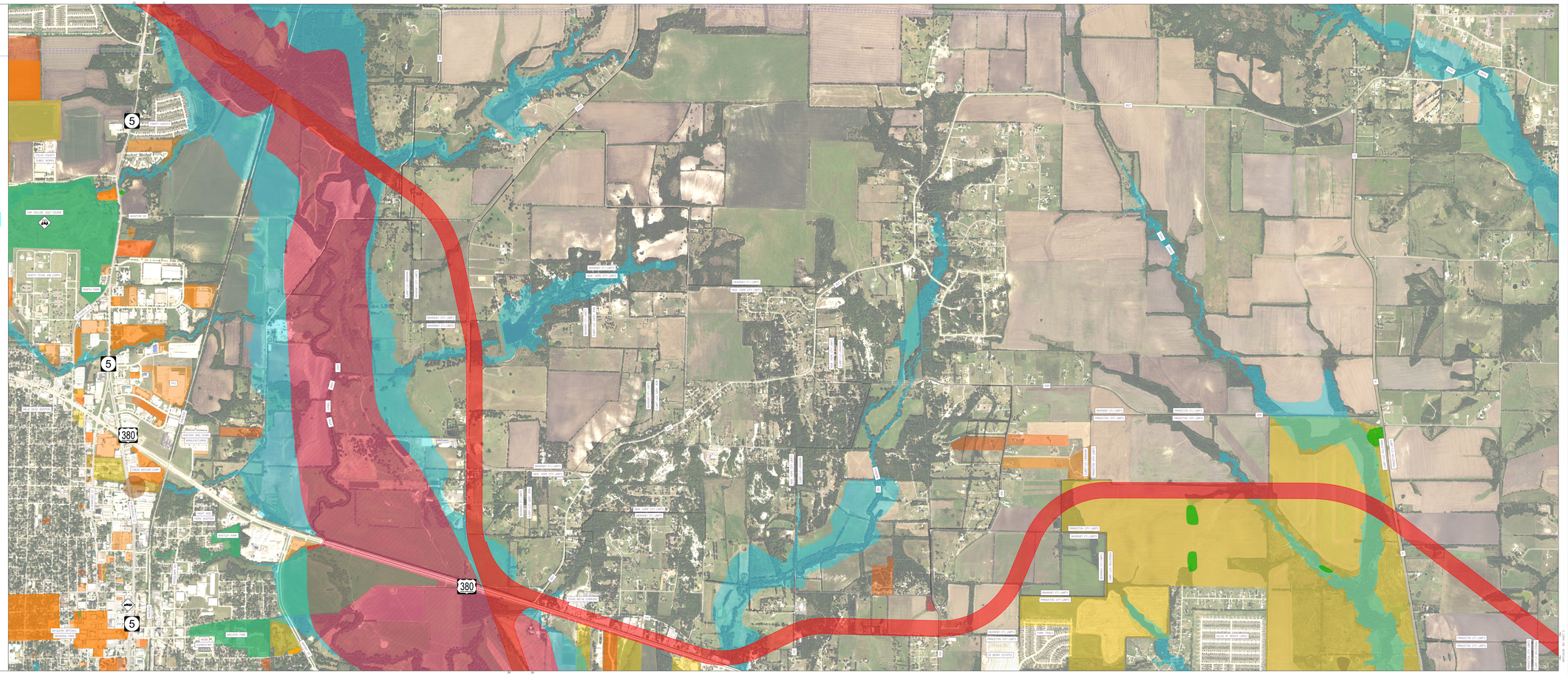
5
380
MAYWOOD DR
NORTH TEXAS JOB CORPS
NORTH PARK
MAYWOOD ST
MAYWOOD CITY LIMITS
NEW HOPE CITY LIMITS
PRINCETON CITY LIMITS
PRINCETON CITY LIMITS
MAYWOOD CITY LIMITS
PRINCETON CITY LIMITS
MAYWOOD CITY LIMITS
PRINCETON CITY LIMITS
LIZ BOWN ESTATES
PRINCETON CITY LIMITS
PRINCETON CITY LIMITS
PRINCETON CITY LIMITS