Texas Department of Transportation
DALLAS DISTRICT
KELLY SELMAN, P.E. - DISTRICT ENGINEER

US 380 FEASIBILITY STUDY
COLLIN COUNTY, TEXAS
CSJ: 0135-02-059
0135-03-048
0135-04-032
0135-05-026
0135-11-022
RED ALTERNATIVE
OCTOBER 2018
ROLL 5 OF 6

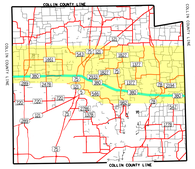

LOCATION MAP

NOT TO SCALE

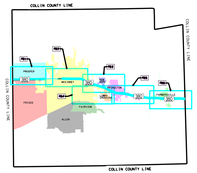

ROLL MAP LOCATION

NOT TO SCALE

LEGEND

ALTERNATIVE ROUTES
- GREEN ALIGNMENT ALTERNATIVE
- GREEN ALIGNMENT OPTION A
- GREEN ALIGNMENT OPTION B
- RED ALIGNMENT ALTERNATIVE
- RED ALIGNMENT OPTION A
- RED ALIGNMENT OPTION B

DEVELOPMENT STATUS
- APPROVED ZONING
- ACTIVE
- APPROVED
- BUILDING PERMIT ISSUED
- PLATS FILED
- UNDATED PLANNED DEVELOPMENT

ENVIRONMENTAL CONSTRAINTS
- PARK
- CEMETERY
- CLOSED LANDFILL
- ACTIVE LANDFILL
- 100 Year Flood Plain
- Regulatory Floodway
- COE BOUNDARY

TRANSPORTATION ROUTES
- US HIGHWAY
- STATE HIGHWAY
- RAILROAD

ADDITIONAL LOCATIONS OF INTEREST
- POLICE STATION
- FIRE STATION
- HOSPITAL
- AIRPORT
- SCHOOL
- GOLF COURSE

CITY LIMITS
UTILITIES

N

0 250 500 1000
HORIZONTAL SCALE (FT)

PRELIMINARY, SUBJECT TO CHANGE BASED ON FURTHER DEVELOPMENTS RESULTING FROM PUBLIC INPUT AND TECHNICAL REVIEW.

NOT INTENDED FOR CONSTRUCTION, BIDDING OR PERMIT PURPOSES.

DATE APPROVED | DATE SUBMITTED

SCHEMATIC PREPARED BY:
BMCS ENGINEERING, INC.
REGISTRATION NUMBER F-845

JOSHUA RYAN ROBERTSON | 115996
NAME | P.E. NUMBER

XX/XX/2018
DATE

15950 N. DALLAS PKWY, SUITE 550
DALLAS, TEXAS 75248
ENGINEERING FIRM F-845

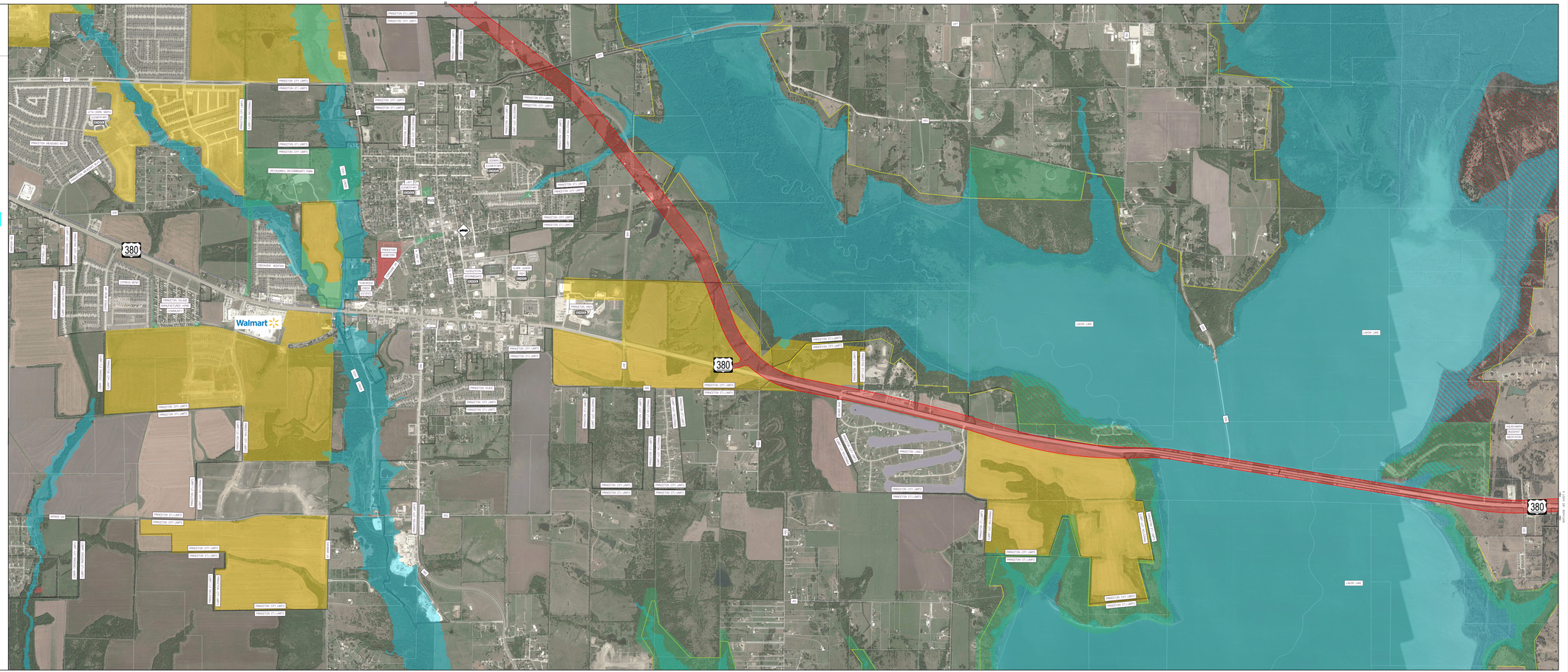
380
380
380
Walmart
PRINCETON CITY LIMITS
PRINCETON ETJ LIMITS
LAKE LAVON
LAKE LAVON
LAKE LAVON
LAVON LAKE
PRINCETON HEADING WEST
PRINCETON HIGH SCHOOL
PRINCETON ELEMENTARY SCHOOL
PRINCETON MIDDLE SCHOOL
PRINCETON ELEMENTARY SCHOOL
PRINCETON SENIOR HIGH SCHOOL
PRINCETON POLICE STATION
PRINCETON FIRE STATION
PRINCETON MUNICIPAL AIRPORT
PRINCETON PLAZA
PRINCETON LAKES
KALCHMAR RANCH ESTATES
CITY OF PRINCETON WATER TREATMENT PLANT
PRINCETON WATER TOWER
PRINCETON WATER TOWER
PRINCETON WATER TOWER