Texas Department of Transportation

DALLAS DISTRICT

KELLY SELMAN, P.E. - DISTRICT ENGINEER

US 380 FEASIBILITY STUDY
COLLIN COUNTY, TEXAS
CSJ: 0135-02-059
0135-03-048
0135-04-032
0135-05-026
0135-11-022

RED ALTERNATIVE
APRIL 2018
ROLL 6 OF 6

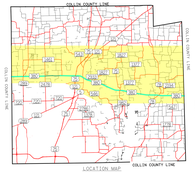

LOCATION MAP
NOT TO SCALE

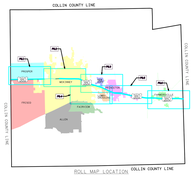

ROLL MAP LOCATION
NOT TO SCALE

PROJECT LIMITS
SHEET ROLL MAP

LEGEND

ALTERNATIVE ROUTES
- PINK ALIGNMENT ALTERNATIVE
- GREEN ALIGNMENT ALTERNATIVE
- BLUE ALIGNMENT ALTERNATIVE
- RED ALIGNMENT ALTERNATIVE
- YELLOW ALIGNMENT ALTERNATIVE

DEVELOPMENT STATUS
- APPROVED ZONING
- ACTIVE
- APPROVED
- BUILDING PERMIT ISSUED
- PLATS FILED
- UNDATED PLANNED DEVELOPMENT

ENVIRONMENTAL CONSTRAINTS
- PARK
- CEMETERY
- CLOSED LANDFILL
- ACTIVE LANDFILL
- 100 Year Flood Plain
- Regulatory Floodway

TRANSPORTATION ROUTES
- US HIGHWAY
- STATE HIGHWAY
- RAILROAD

ADDITIONAL LOCATIONS OF INTEREST
- POLICE STATION
- FIRE STATION
- HOSPITAL
- AIRPORT
- SCHOOL
- GOLF COURSE

- CITY LIMITS
- UTILITIES

PRELIMINARY; SUBJECT TO CHANGE BASED ON FURTHER DEVELOPMENTS RESULTING FROM ENVIRONMENTAL, LEGAL AND TECHNICAL REVIEW.

NOT INTENDED FOR CONSTRUCTION, BIDDING OR PERMIT PURPOSES.

DATE APPROVED | DATE SUBMITTED

SCHEMATIC PREPARED BY:
BURNS ENGINEERING, INC.
REGISTRATION NUMBER F-845

JOSHUA RYAN ROBERTSON | 119968
NAME | P.E. NUMBER
KNOWLEDGE
DATE

1900 S. DALLAS PARK
DALLAS, TX 75215
214.943.7000
TBPE@BURNSMCD.COM

N

0 125 250 500
ESRI

BURNS McDONNELL

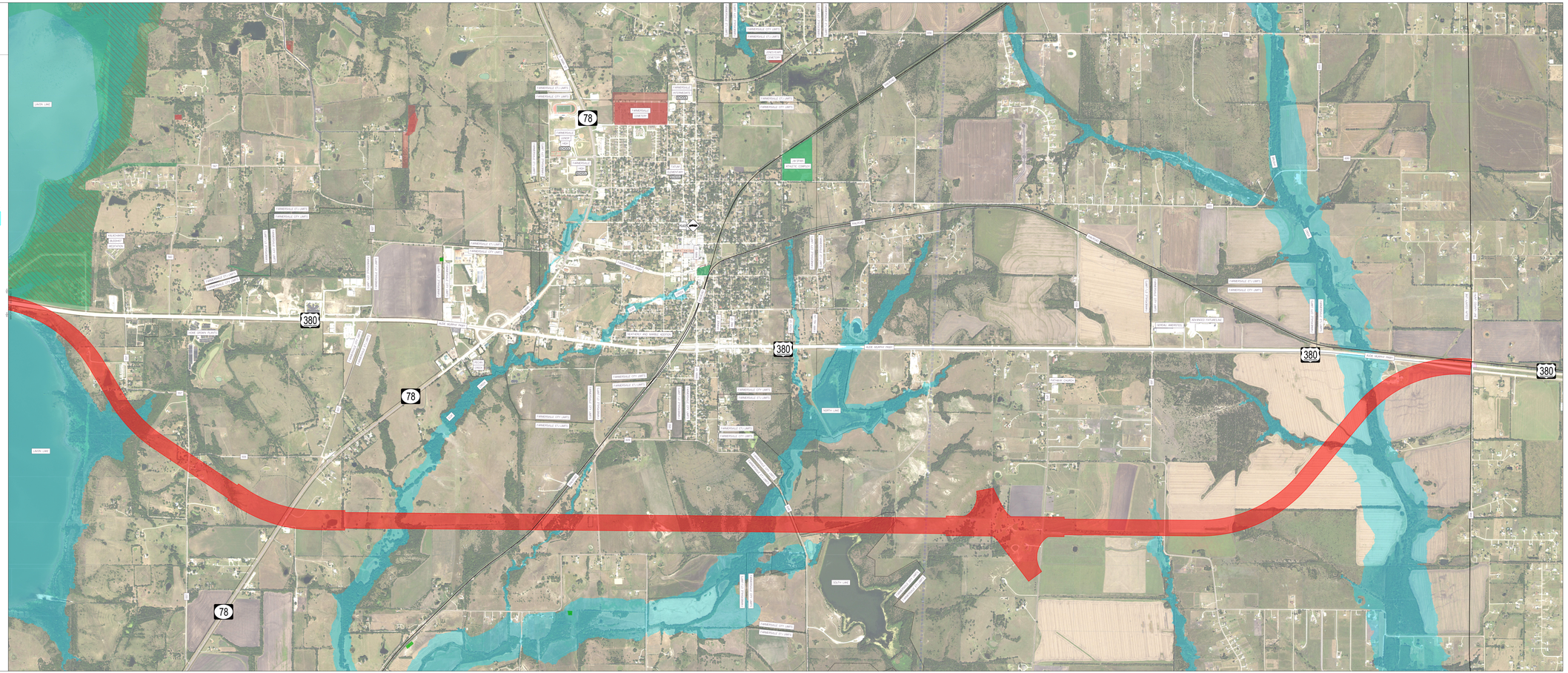
78
380
380
380
380
78
78
FARMERSVILLE CITY LIMITS
FARMERSVILLE ETJ LIMITS