TEXAS DEPARTMENT OF TRANSPORTATION®

DALLAS DISTRICT
MOHAMED K. (MO) BUR, P.E., DISTRICT ENGINEER

US 380
DESIGN SCHEMATIC

COLLIN AND DENTON COUNTY, TEXAS

CSJ: 0135-10-065 TEEL PRWY/CHAMPIONSHIP DR TO DENTON/COLLIN COUNTY LINE
CSJ: 0135-11-024 DENTON/COLLIN COUNTY LINE TO EAST OF SH 289
CSJ: 0135-02-068 EAST OF SH 289 TO WEST OF LAKEWOOD DR
LENGTH: 5.9 MILES

DATE: MAY 2022

ROLL 9 OF 24

ROADWAY	DESIGN SPEED	FUNCTIONAL CLASSIFICATION
US 380	70 MPH	URBAN FREEWAY
DALLAS NORTH TOLLWAY	70 MPH	URBAN FREEWAY
SH 289 (PRESTON RD)	55 MPH	MAJOR THOROUGHFARE
CROSS STREETS	40 MPH	LOCAL STREETS
FRONTAGE ROADS	45 MPH	URBAN ARTERIAL
RAMPS	50 MPH	URBAN FREEWAY
DIRECT CONNECTORS	45 MPH	URBAN FREEWAY
DIRECT CONNECTOR DCES	40 MPH	URBAN FREEWAY

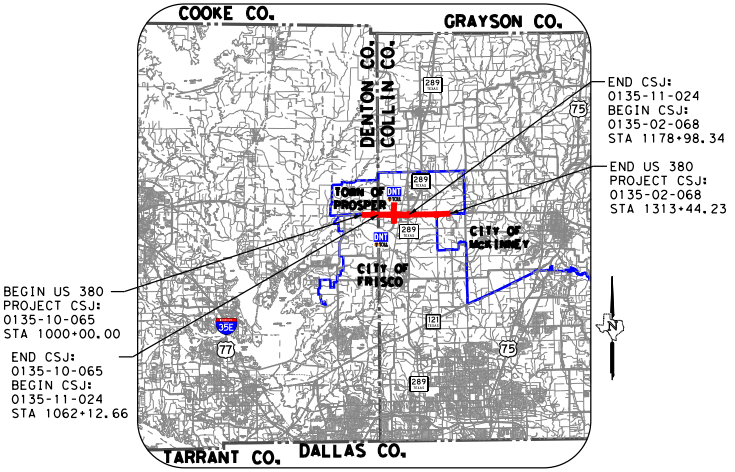
COOKE CO.
GRAYSON CO.
DENTON CO.
COLLIN CO.
TOWN OF PROSPER
CITY OF MCKINNEY
CITY OF FRISCO
TARRANT CO.
DALLAS CO.
289
75
DNT
35E
77
121
N
END CSJ:
0135-11-024
BEGIN CSJ:
0135-02-068
STA 1178+98.34
END US 380
PROJECT CSJ:
0135-02-068
STA 1313+44.23
BEGIN US 380
PROJECT CSJ:
0135-10-065
STA 1000+00.00
END CSJ:
0135-10-065
BEGIN CSJ:
0135-11-024
STA 1062+12.66

LOCATION MAP
N.T.S.

INDEX OF SHEETS

ROLL 1: PLAN & PROFILE VIEW US 380 BEGIN PROJECT TO STA 1010+00
ROLL 2: PLAN & PROFILE VIEW US 380 STA 1010+00 TO STA 1057+00
ROLL 3: PLAN & PROFILE VIEW US 380 STA 1057+00 TO STA 1104+00
ROLL 4: PLAN & PROFILE VIEW US 380 STA 1104+00 TO STA 1151+00
ROLL 5: PLAN & PROFILE VIEW US 380 STA 1151+00 TO STA 1198+00
ROLL 6: PLAN & PROFILE VIEW US 380 STA 1198+00 TO STA 1245+00
ROLL 7: PLAN & PROFILE VIEW US 380 STA 1245+00 TO STA 1292+00
ROLL 8: PLAN & PROFILE VIEW US 380 STA 1292+00 TO END PROJECT
ROLL 9: PLAN VIEW DNT BEGIN PROJECT TO STA 1687+00
ROLL 10: PLAN VIEW DNT STA 1687+00 TO END PROJECT
ROLL 11: PLAN & PROFILE VIEW 289 BEGIN PROJECT TO END PROJECT
ROLL 12: PROFILE VIEW-US 380 EBFR BEGIN PROJECT TO STA 2196+00
ROLL 13: PROFILE VIEW-US 380 EBFR STA 2196+00 TO END PROJECT
ROLL 14: PROFILE VIEW-US 380 WBFR BEGIN PROJECT TO STA 3196+00
ROLL 15: PROFILE VIEW-US 380 WBFR STA 3196+00 TO END PROJECT
ROLL 16: PROFILE VIEW-DIRECT CONNECTORS
ROLL 17: PROFILE VIEW-DIRECT CONNECTORS
ROLL 18: PROFILE VIEW-DIRECT CONNECTORS
ROLL 19: PROFILE VIEW-DIRECT CONNECTORS
ROLL 20: PROFILE VIEW-RAMPS
ROLL 21: PROFILE VIEW-RAMPS
ROLL 22: PROFILE VIEW-CROSS STREETS
ROLL 23: PROFILE VIEW-U-TURNS
ROLL 24: PROFILE VIEW-DNT FRONTAGE ROADS

0 100 200
HORIZONTAL

0 10 20
VERTICAL

GRAPHIC SCALES IN FEET

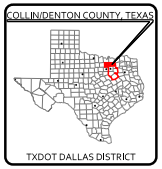
COLLIN/DENTON COUNTY, TEXAS
TXDOT DALLAS DISTRICT

TEXAS COUNTY MAP
N.T.S.

PRELIMINARY
FOR INTERIM REVIEW ONLY
THESE DOCUMENTS ARE FOR INTERIM REVIEW AND NOT INTENDED FOR REGULATORY APPROVAL, PERMIT, BIDDING OR CONSTRUCTION PURPOSES.

PREPARED BY JACOBS ENGINEERING GROUP, INC.
REGISTRATION F-2966
UNDER THE SUPERVISION OF
JESUS GONZALEZ JR., P.E.

LICENSE NO. 111427 DATE

Jacobs
1999 BRYAN STREET, SUITE 1200
DALLAS, TX 75201-3136
Phone 214.638.0145
Firm Registration F-2966

© 2022 by Texas Department of Transportation all rights reserved

LEGEND:

▬	EXISTING ROADWAY TO REMAIN
▬	EXISTING BRIDGE TO REMAIN
▬	PROPOSED BRIDGE
▬	PROPOSED MAIN LANES
▬	PROPOSED RAMP
▬	PROPOSED FRONTAGE ROAD
▬	DRIVEWAY
▬	DIRECT CONNECTOR
▬	COLLECTOR DISTRIBUTOR
▬	PROJECT BY OTHERS
▬	PROPOSED CROSS STREET
▬	PROPOSED SIDEWALK
▨	POTENTIAL DISPLACEMENTS
▩	PAVEMENT / BRIDGE TO BE REMOVED
▨	EXISTING 100 YR FLOODPLAIN LIMITS
▨	EXISTING FLOODWAY
▒	PROPOSED CONC RIPRAP
—— - -	EXISTING ROW
|||	EXISTING ACCESS DENIAL
- - - -	EXISTING EASEMENT
——	EXISTING PROPERTY LIMITS
═ ═	EXISTING STORM SEWER
—·—	EXISTING PLANIMETRIC FEATURES
- - - -	EXISTING TOPOGRAPHIC CONTOURS (5-FT INTERVALS)
— - —	EXISTING DRAINAGE EASEMENT
— - —	UTILITY EASEMENT
— - —	PROPOSED CENTERLINE/BASELINE
—— - -	PROPOSED ROW
—— - -	PROPOSED ROW (BY OTHERS)
— —	PROPOSED DRAINAGE EASEMENT
|||	PROPOSED ACCESS DENIAL
——	PROPOSED EDGE OF PAVEMENT
——	PROPOSED TRAFFIC BARRIER
——	PROPOSED BRIDGE ABUTMENT
═	PROPOSED BRIDGE BENT
——	PROPOSED RETAINING WALL
- - -	PROPOSED PRELIMINARY NOISE WALL
═ ═	PROPOSED CULVERT
- - - -	CITY LIMITS
→	DIRECTION OF TRAVEL
▲	PERPENDICULAR CURB RAMP
■	PARALLEL CURB RAMP
■	DIRECTIONAL CURB RAMP
100	PARCEL ID
→	DIRECTION OF FLOW
●	INTERSECTION SIGNAL

UTILITY LEGEND

SYMBOL	UTILITY	
—x—x-	ABANDONED UTILITY	
——	PROPOSED UTILITY	
—— —	UNKNOWN UTILITY	
COMMUNICATIONS		
—C1—	AT&T (FO/DUCT)	QL "B"
—C2—	AT&T (TELE)	
—C3—	MCI (FO/DUCT)	
—C4—	CITY OF IRVING (FO/DUCT)	
—C5—	SPECTRUM (FO/DUCT)	
—C6—	ZAYO (FO/DUCT)	
- —(C1)-	AT&T (FO/DUCT)	QL "C"/QL "D"
- —(C2)-	AT&T (TELE)	
- —(C3)-	MCI (FO/DUCT)	
- —(C4)-	CITY OF IRVING (FO/DUCT)	
- —(C5)-	SPECTRUM (FO/DUCT)	
- —(C6)-	ZAYO (FO/DUCT)	
ELECTRIC / POWER		
—E1—	COSERV	QL "B"
—E2—	ONCOR	
—E3—	PRIVATE	
—E4—	CITY OF FRISCO	
—E5—	TOWN OF PROSPER	
—E6—	TXDOT	
—(E1)—	COSERV	QL "C"/QL "D"
—(E2)—	ONCOR	
—(E3)—	PRIVATE	
—(E4)—	CITY OF FRISCO	
—(E5)—	TOWN OF PROSPER	
—(E6)—	TXDOT	
ELECTRIC / POWER		
—G1—	ATMOS	QL "B"
—G2—	COSERV	
—(G1)—	ATMOS	QL "C"/QL "D"
—(G2)—	COSERV	
SANITARY SEWER		
—WW1—	CITY OF FRISCO	QL "B"
—WW2—	TOWN OF PROSPER	
—WW3—	CITY OF MCKINNEY	
—(WW1)—	CITY OF FRISCO	QL "C"/QL "D"
—(WW2)—	TOWN OF PROSPER	
—(WW3)—	CITY OF MCKINNEY	
STORM DRAIN		
—SD1—	TXDOT	QL "B"
—SD2—	NTTA	
—SD3—	CITY OF FRISCO	
—SD4—	PRIVATE	
—(SD1)—	TXDOT	QL "C"/QL "D"
—(SD2)—	NTTA	
—(SD3)—	CITY OF FRISCO	
—(SD4)—	PRIVATE	
POTABLE WATER		
—W1—	CITY OF IRVING	QL "B"
—W2—	TOWN OF PROSPER	
—W3—	CITY OF FRISCO	
—W4—	CITY OF MCKINNEY	
—(W1)—	CITY OF IRVING	QL "C"/QL "D"
—(W2)—	TOWN OF PROSPER	
—(W3)—	CITY OF FRISCO	
—(W4)—	CITY OF MCKINNEY	
TRAFFIC SIGNALS		
—TS1—	CITY OF FRISCO	QL "B"
—TS2—	TXDOT	
—(TS1)—	CITY OF FRISCO	QL "C"/QL "D"
—(TS2)—	TXDOT	
OVERHEAD UTILITY		
—OH—	CITY OF FRISCO	QL "C"/QL "D"

NOTES:

1. EXISTING FEATURES WERE NOT FIELD SURVEYED, SCHEMATICS ARE BASED ON AERIAL SURVEYS DATED DECEMBER 21, 2020 AND RECORD PLANS.
2. APPROXIMATE 100 YEAR FLOODPLAIN INSURANCE RATE MAO BASED UPON FEMA FLOOD INSURANCE RATE MAP PANELS 48085C0230J AND 48085C0235J.
3. OWNERSHIP INFORMATION SHOWN ON THE SCHEMATIC WERE OBTAINED FROM DENTON AND COLLIN COUNTY APPRAISAL DISTRICT (JANUARY 13, 2022).
4. EXISTING CULVERT LOCATIONS, SIZE, AND ELEVATIONS OBTAINED FROM RECORD DOCUMENTS AND ARE SHOWN FOR INFORMATION PURPOSE ONLY.
5. CURBS ON THE FRONTAGE ROADS AND CROSS STREETS ARE TYPE II (UNLESS NOTED OTHERWISE).
6. CONVENTIONAL ROADWAY SIGNAGES (SMALL SIGNS) ARE NOT SHOWN AND WILL BE DEVELOPED DURING THE PS&E PHASE OF THE PROJECT.
7. SIDEWALK INTERSECTION ADA RAMP LOCATIONS ARE PRELIMINARY AND SUBJECT TO CHANGE. FINAL LOCATIONS TO BE DETERMINED DURING PS&E PHASE OF THE PROJECT.
8. EXISTING DRIVEWAYS WILL REMAIN UNLESS IT IS DETERMINED DURING DETAILED DESIGN STAGE AND COORDINATION WITH THE LOCAL GOVERNMENT THAT THE DRIVEWAY IS A SAFETY ISSUE AND/OR IS LOCATED WITHIN ACCESS DENIAL LIMITS SHOWN.
9. DIMENSIONS ARE TO THE EDGE OF PAVEMENT OF NOMINAL FACE OF CURB, RAIL, BARRIER, OR WALL (UNLESS NOTED OTHERWISE).
10. ACCESS DENIAL BASED ON ℄ 380ML STATIONING.

ID #	SITE ADDRESS	OWNER
43	DALLAS PKWY PROSPER TX 75078	CHILDREN'S HEALTH SYSTEM OF TEXAS
49	DALLAS PKWY PROSPER TX 75078	GODWIN INVESTMENTS LTD
196	DALLAS PKWY PROSPER TX 75078	LANTOWER PROSPER LP
197	DALLAS PKWY PROSPER TX 75078	MSW PROSPER 380 II LP
198	890 S DALLAS PKWY PROSPER TX 75078	TOMFRIM PROSPER LP
199	LOVERS LN TX	OPHIR PASS PARTNERSHIP FUND LTD
200	770 S DALLAS PKWY PROSPER TX 75078	SOUTHERN STAR CONCRETE INC
201	749 COUNTY ROAD 27 PROSPER TX 75078	BEALL CONCRETE ENTERPRISES LTD
202	626 S DALLAS PKWY PROSPER TX 75078	G & H PROPERTIES LP
203	1191 W FIRST ST PROSPER TX 75078	TOLLWAY FIRST PARTNERS LP
204	570 S DALLAS PKWY PROSPER TX 75078	A&J OWENS LTD
205	544 S DALLAS PKWY PROSPER TX 75078	SITEONE LANDSCAPE SUPPLY LLC
206	1515 W FIRST ST PROSPER TX 75078	TOLLWAY FISH TRAP PARTNERS LLC
207	PROSPER TX 75078	A M HAGHI & ASSOCIATES LLC
208	1195 W FIRST ST PROSPER TX 75078	TOLLWAY FIRST PARTNERS LP

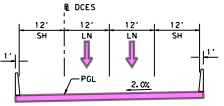
℄ DCES
12′ SH
12′ LN
12′ LN
12′ SH
1′
1′
PGL
2.0%

US 380 EB
TO DNT SB
45+19.41 TO 73+61.61

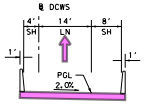
℄ DCWS
4′ SH
14′ LN
8′ SH
1′
1′
PGL
2.0%

US 380 WB
TO DNT SB
21+87.17 TO 30+00

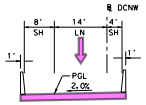
℄ DCNW
8′ SH
14′ LN
4′ SH
1′
1′
PGL
2.0%

DNT NB TO
US 380 WB
10+00.00 TO 16+13.69

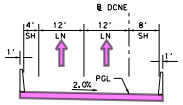
℄ DCNE
4′ SH
12′ LN
12′ LN
8′ SH
1′
1′
2.0%
PGL

DNT NB TO
US 380 EB
10+00.00 TO 41+02.25

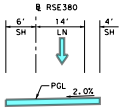
℄ RSE380
6′ SH
14′ LN
4′ SH
PGL
2.0%

RSE380 RAMP
13+52.67 TO 26+11.01

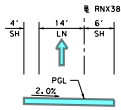
℄ RNX380
4′ SH
14′ LN
6′ SH
PGL
2.0%

RSE380 RAMP
16+63.98 TO 20+64.80

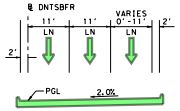
℄ DNTSBFR
11′ LN
11′ LN
VARIES 0′-11′ LN
2′
2′
PGL
2.0%

PROP DNT SB FRONT RD
1600+00 TO 1620+00

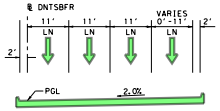
℄ DNTSBFR
11′ LN
11′ LN
11′ LN
VARIES 0′-11′ LN
2′
2′
PGL
2.0%

PROP DNT SB FRONT RD
1620+00 TO 1636+00

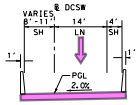
℄ DCSW
VARIES 8′-11′ SH
14′ LN
4′ SH
1′
1′
PGL
2.0%

DNT SB TO
US 380 WB
49+25.45 TO 54+88.65

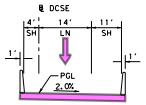
℄ DCSE
4′ SH
14′ LN
11′ SH
1′
1′
PGL
2.0%

DNT SB TO
US 380 EB
9+29.85 TO 25+40.57

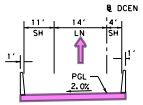
℄ DCEN
11′ SH
14′ LN
4′ SH
1′
1′
PGL
2.0%

US 380 EB
TO DNT NB
20+09.30 TO 30+97.90

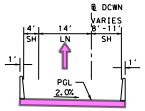
℄ DCWN
VARIES 8′-11′ SH
4′ SH
14′ LN
1′
1′
PGL
2.0%

US 380 WB
TO DNT NB
16+15.96 TO 23+61.00

	OCCUPANT

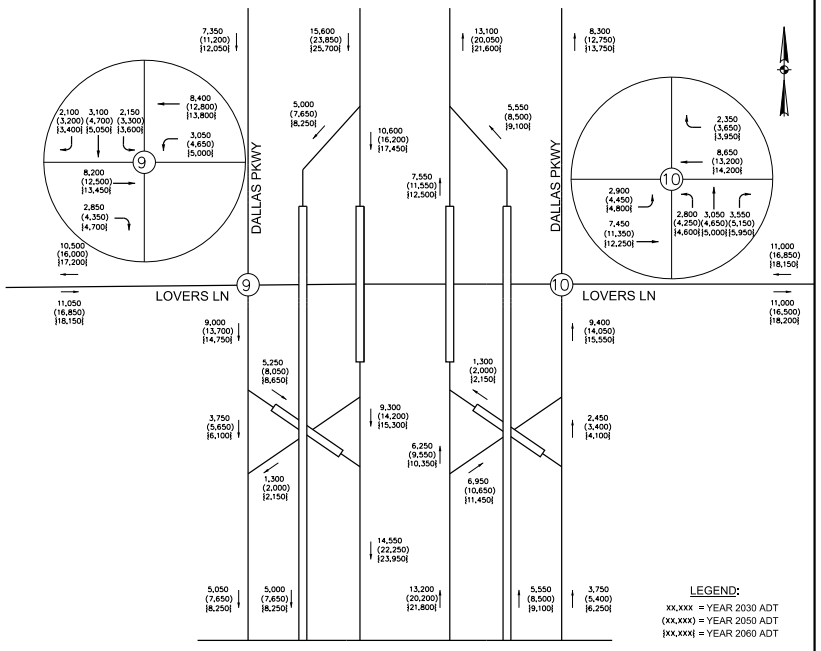
7,350 (11,200) {12,050}
15,600 (23,850) {25,700}
13,100 (20,050) {21,600}
8,300 (12,750) {13,750}
2,100 (3,200) {3,400}
3,100 (4,700) {5,050}
2,150 (3,300) {3,600}
8,400 (12,800) {13,800}
3,050 (4,650) {5,000}
9
8,200 (12,500) {13,450}
2,850 (4,350) {4,700}
5,000 (7,650) {8,250}
10,600 (16,200) {17,450}
7,550 (11,550) {12,500}
5,550 (8,500) {9,100}
2,350 (3,650) {3,950}
8,650 (13,200) {14,200}
10
2,900 (4,450) {4,800}
2,800 (4,250) {4,600}
3,050 (4,650) {5,000}
3,550 (5,150) {5,950}
7,450 (11,350) {12,250}
DALLAS PKWY
DALLAS PKWY
10,500 (16,000) {17,200}
11,000 (16,850) {18,150}
LOVERS LN
LOVERS LN
9
10
11,050 (16,850) {18,150}
11,000 (16,500) {18,200}
9,000 (13,700) {14,750}
9,400 (14,050) {15,550}
5,250 (8,050) {8,650}
1,300 (2,000) {2,150}
3,750 (5,650) {6,100}
9,300 (14,200) {15,300}
2,450 (3,400) {4,100}
6,250 (9,550) {10,350}
1,300 (2,000) {2,150}
6,950 (10,650) {11,450}
14,550 (22,250) {23,950}
5,050 (7,650) {8,250}
5,000 (7,650) {8,250}
13,200 (20,200) {21,800}
5,550 (8,500) {9,100}
3,750 (5,400) {6,250}
LEGEND:
xx,xxx = YEAR 2030 ADT
(xx,xxx) = YEAR 2050 ADT
{xx,xxx} = YEAR 2060 ADT
MATCHLINE ROLL 4

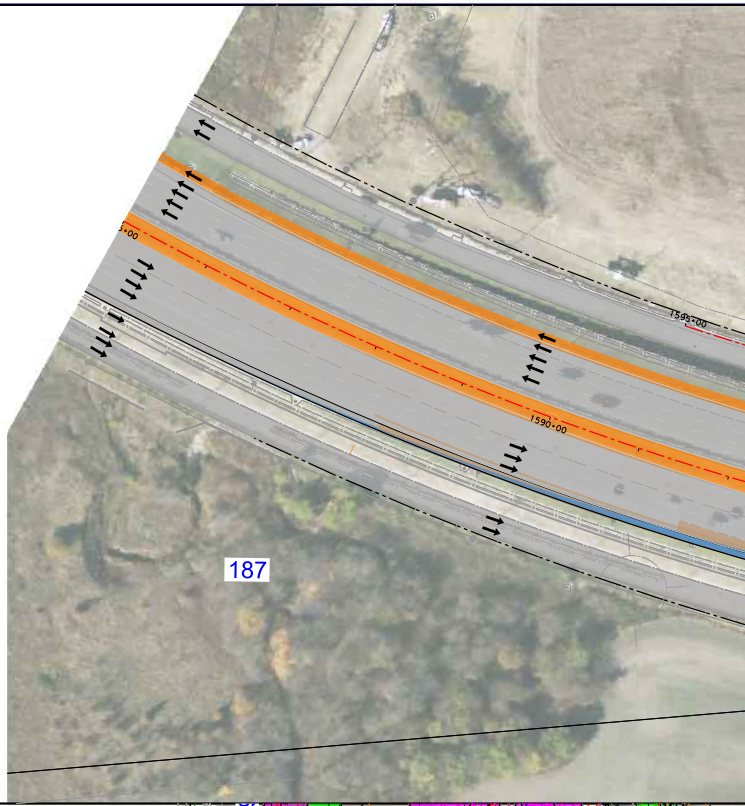
1595+00
1590+00
187

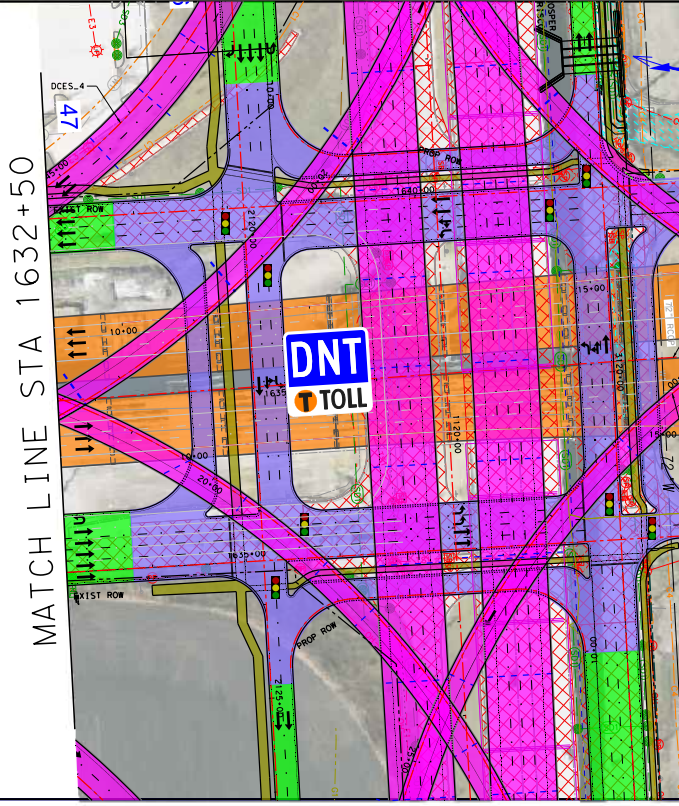
MATCH LINE STA 1632+50
DCES_4
47
EXIST ROW
PROP ROW
1640+00
2120+00
10+00
1635
1635+00
15+00
20+00
3120+00
1120+00
2125+00
EXIST ROW
PROP ROW
DNT
TOLL

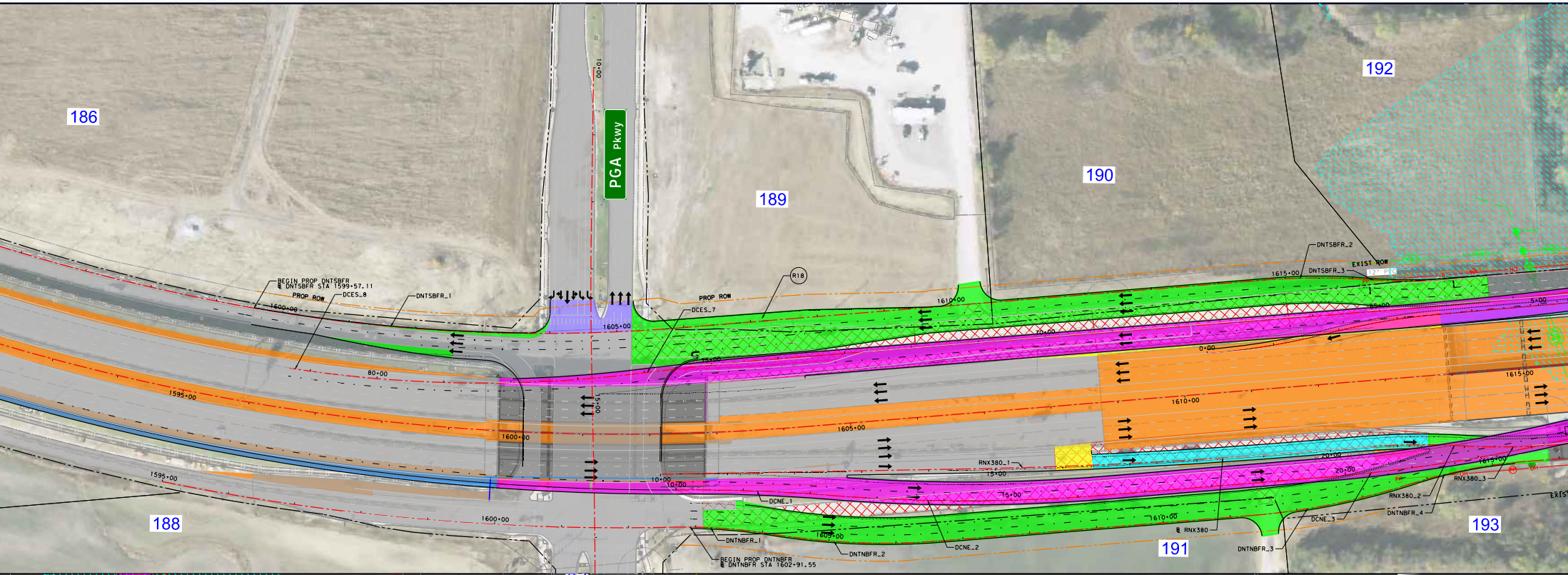

186
192
190
189
188
191
193
PGA Pkwy
BEGIN PROP DNTSBFR
℄ DNTSBFR STA 1599+57.11
PROP ROW
DCES_8
DNTSBFR_1
DCES_7
R18
DNTSBFR_2
DNTSBFR_3
EXIST ROW
1615+00
1610+00
1605+00
1600+00
1595+00
80+00
10+00
15+00
70+00
0+00
5+00
65+00
1610+00
1605+00
1615+00
RNX380_1
RNX380_2
RNX380_3
℄ RNX380
DCNE_1
DCNE_2
DCNE_3
DNTNBFR_1
DNTNBFR_2
DNTNBFR_3
DNTNBFR_4
BEGIN PROP DNTNBFR
℄ DNTNBFR STA 1602+91.55

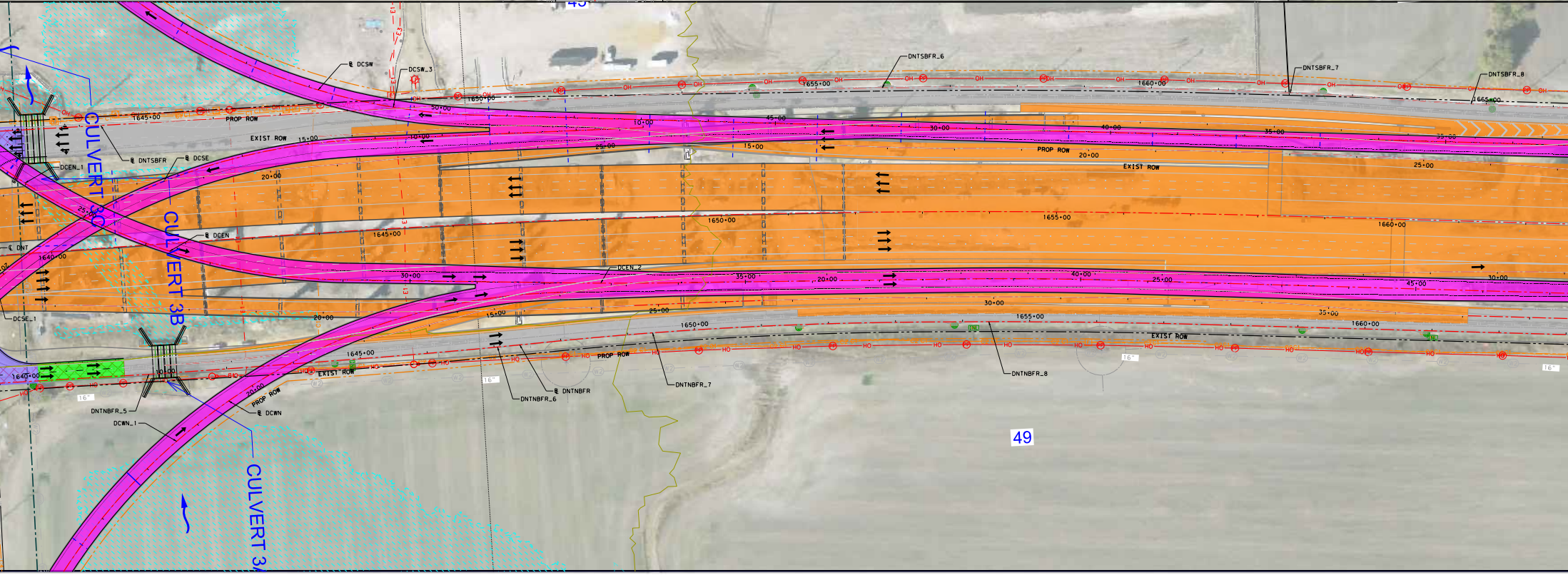

CULVERT 3C
CULVERT 3B
CULVERT 3A
49
℄ DCSW
DCSW_3
DNTSBFR_6
DNTSBFR_7
DNTSBFR_8
PROP ROW
EXIST ROW
℄ DNTSBFR
℄ DCSE
DCEN_1
℄ DCEN
DCEN_2
℄ DNT
DCSE_1
DNTNBFR_5
DCWN_1
℄ DCWN
℄ DNTNBFR
DNTNBFR_6
DNTNBFR_7
DNTNBFR_8
1640+00
1645+00
1650+00
1655+00
1660+00
1665+00
10+00
15+00
20+00
25+00
30+00
35+00
40+00
45+00
16"

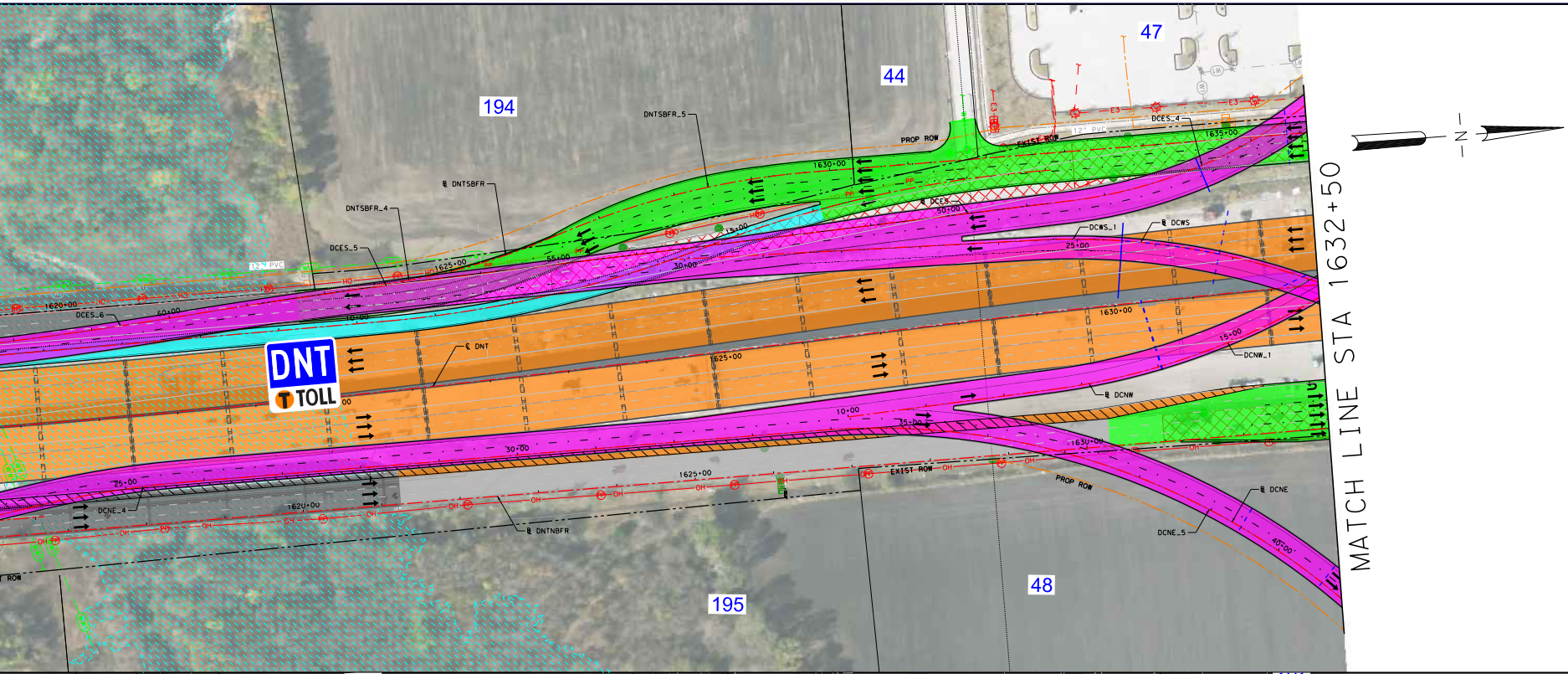
47
44
194
DNTSBFR_5
PROP ROW
EXIST ROW
DCES_4
1635+00
1630+00
℄ DNTSBFR
DNTSBFR_4
℄ DCES
DCES_5
50+00
15+00
55+00
30+00
℄ DCWS
DCWS_1
25+00
1625+00
1620+00
60+00
DCES_6
DNT TOLL
℄ DNT
1625+00
1630+00
15+00
DCNW_1
℄ DCNW
10+00
35+00
30+00
25+00
DCNE_4
1620+00
1625+00
EXIST ROW
PROP ROW
1630+00
℄ DNTNBFR
℄ DCNE
DCNE_5
40+00
195
48
MATCH LINE STA 1632+50
N

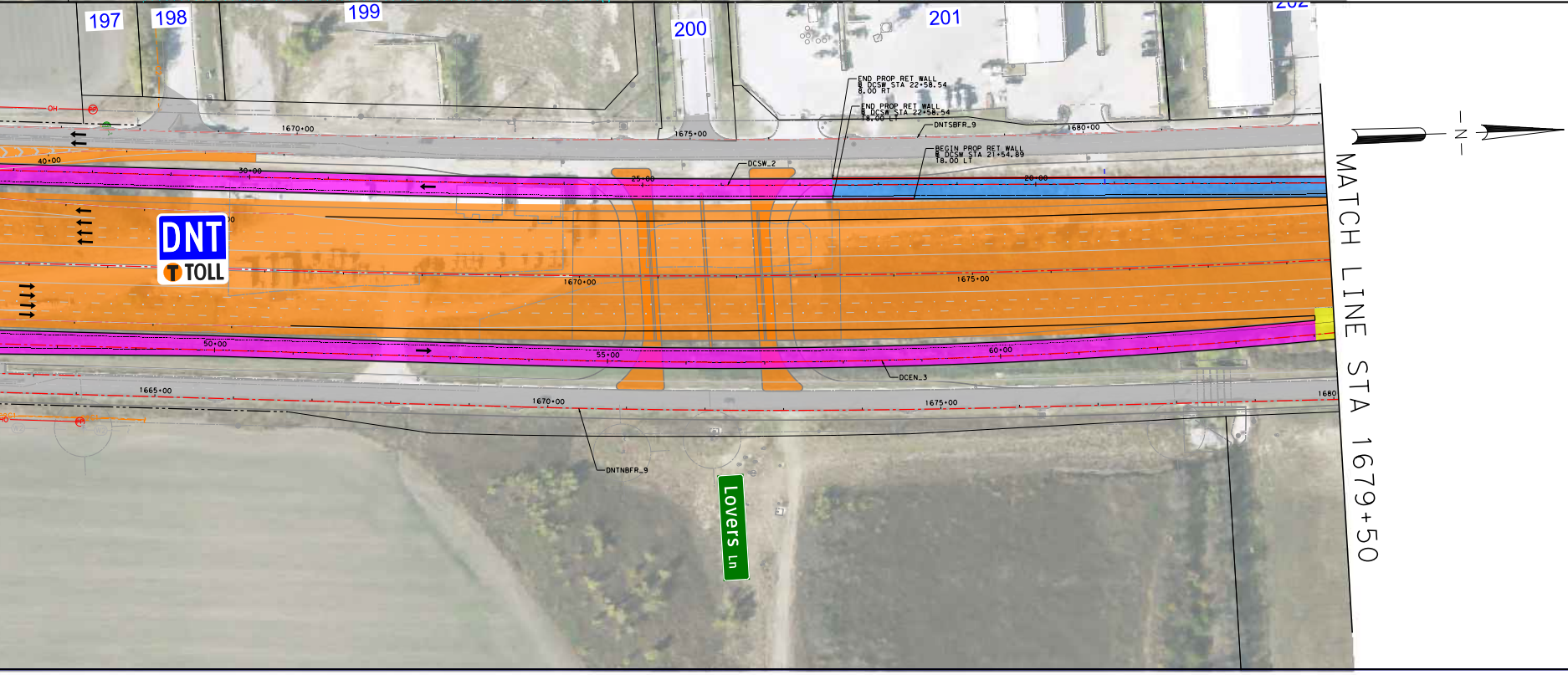
197
198
199
200
201
1670+00
1675+00
1680+00
END PROP RET WALL
℄ DCSW STA 22+58.54
8.00 RT
END PROP RET WALL
℄ DCSW STA 22+58.54
T8.00 LT
DNTSBFR_9
BEGIN PROP RET WALL
℄ DCSW STA 21+54.89
T8.00 LT
40+00
30+00
25+00
DCSW_2
20+00
DNT TOLL
1670+00
1675+00
50+00
55+00
60+00
DCEN_3
1665+00
1670+00
1675+00
1680
DNTNBFR_9
Lovers Ln
MATCH LINE STA 1679+50
N

ID #	SITE ADDRESS	OWNER	OCCUPANT
44	FRISCO TX	FRISCO ECONOMIC DEVELOPMENT	
47	6969 US 380 FRISCO TX 75033	CNMK TEXAS PROPERTIES LLC	
48	DALLAS PKWY FRISCO, TX 75033	3EIGHTY TOLLWAY PARTNERS LP	
186	DALLAS PKWY FRISCO, TX 75033	TRIAD FRISCO PARTNERS LLC	
187	DALLAS PKWY FRISCO, TX 75033	BLUE STAR LAND LP	
188	DALLAS PKWY FRISCO, TX 75033	BLUE STAR LAND LP	
189	DALLAS PKWY FRISCO, TX 75033	FRISCO ECONOMIC DEVELOPMENT CORPORATION	
190	DALLAS PKWY FRISCO, TX 75033	FRISCO ECONOMIC DEVELOPMENT CORPORATION	
191	DALLAS PKWY FRISCO, TX 75033	BLUE STAR LAND LP	
192	COUNTY ROAD 26 PROSPER TX 75078	FRISCO NORTH DEVELOPMENT LLC	
193	DALLAS PKWY FRISCO TX 75033	YINTAI INVESTMENT (TX) LLC	
194	STATE HWY 289 PROSPER TX 75078	FRISCO ECONOMIC DEVELOPMENT	
195	DALLAS PKWY FRISCO TX 75033	DEG REAL ESTATE LLC	

TURN LANE	TAPER LENGTH	DECEL LENGTH	STORAGE LENGTH	TOTAL LENGTH
RIGHT TURN BAY LENGTHS				
R18	150′	345′	5′	350′

TEXAS DEPARTMENT OF TRANSPORTATION®

DALLAS DISTRICT
MOHAMED K. (MO) BUR, P.E., DISTRICT ENGINEER

US 380
DESIGN SCHEMATIC

COLLIN AND DENTON COUNTY, TEXAS

CSJ: 0135-10-065 TEEL PRWY/CHAMPIONSHIP DR TO DENTON/COLLIN COUNTY LINE
CSJ: 0135-11-024 DENTON/COLLIN COUNTY LINE TO EAST OF SH 289
CSJ: 0135-02-068 EAST OF SH 289 TO WEST OF LAKEWOOD DR
LENGTH: 5.9 MILES

DATE: MAY 2022

ROLL 9 OF 24

ROADWAY	DESIGN SPEED	FUNCTIONAL CLASSIFICATION
US 380	70 MPH	URBAN FREEWAY
DALLAS NORTH TOLLWAY	70 MPH	URBAN FREEWAY
SH 289 (PRESTON RD)	55 MPH	MAJOR THOROUGHFARE
CROSS STREETS	40 MPH	LOCAL STREETS
FRONTAGE ROADS	45 MPH	URBAN ARTERIAL
RAMPS	50 MPH	URBAN FREEWAY
DIRECT CONNECTORS	45 MPH	URBAN FREEWAY
DIRECT CONNECTOR DCES	40 MPH	URBAN FREEWAY

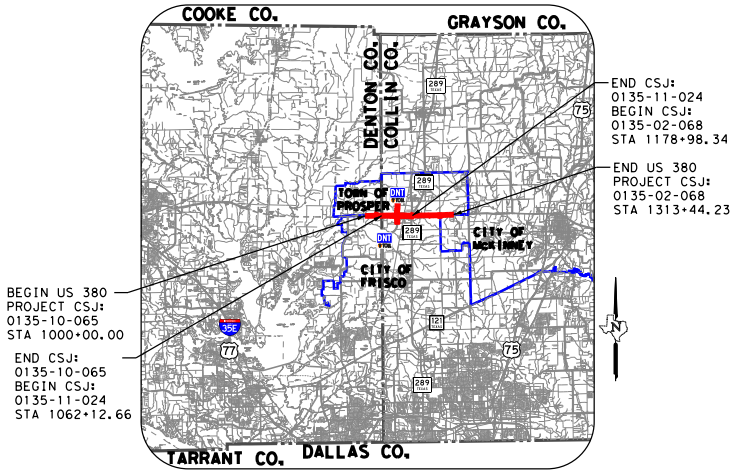
COOKE CO.
GRAYSON CO.
DENTON CO.
COLLIN CO.
TOWN OF PROSPER
CITY OF MCKINNEY
CITY OF FRISCO
TARRANT CO.
DALLAS CO.
289
75
DNT
121
35E
77
END CSJ: 0135-11-024 BEGIN CSJ: 0135-02-068 STA 1178+98.34
END US 380 PROJECT CSJ: 0135-02-068 STA 1313+44.23
BEGIN US 380 PROJECT CSJ: 0135-10-065 STA 1000+00.00
END CSJ: 0135-10-065 BEGIN CSJ: 0135-11-024 STA 1062+12.66
N

LOCATION MAP
N.T.S.

INDEX OF SHEETS

ROLL 1: PLAN & PROFILE VIEW US 380 BEGIN PROJECT TO STA 1010+00
ROLL 2: PLAN & PROFILE VIEW US 380 STA 1010+00 TO STA 1057+00
ROLL 3: PLAN & PROFILE VIEW US 380 STA 1057+00 TO STA 1104+00
ROLL 4: PLAN & PROFILE VIEW US 380 STA 1104+00 TO STA 1151+00
ROLL 5: PLAN & PROFILE VIEW US 380 STA 1151+00 TO STA 1198+00
ROLL 6: PLAN & PROFILE VIEW US 380 STA 1198+00 TO STA 1245+00
ROLL 7: PLAN & PROFILE VIEW US 380 STA 1245+00 TO STA 1292+00
ROLL 8: PLAN & PROFILE VIEW US 380 STA 1292+00 TO END PROJECT
ROLL 9: PLAN VIEW DNT BEGIN PROJECT TO STA 1687+00
ROLL 10: PLAN VIEW DNT STA 1687+00 TO END PROJECT
ROLL 11: PLAN & PROFILE VIEW 289 BEGIN PROJECT TO END PROJECT
ROLL 12: PROFILE VIEW-US 380 EBFR BEGIN PROJECT TO STA 2196+00
ROLL 13: PROFILE VIEW-US 380 EBFR STA 2196+00 TO END PROJECT
ROLL 14: PROFILE VIEW-US 380 WBFR BEGIN PROJECT TO STA 3196+00
ROLL 15: PROFILE VIEW-US 380 WBFR STA 3196+00 TO END PROJECT
ROLL 16: PROFILE VIEW-DIRECT CONNECTORS
ROLL 17: PROFILE VIEW-DIRECT CONNECTORS
ROLL 18: PROFILE VIEW-DIRECT CONNECTORS
ROLL 19: PROFILE VIEW-DIRECT CONNECTORS
ROLL 20: PROFILE VIEW-RAMPS
ROLL 21: PROFILE VIEW-RAMPS
ROLL 22: PROFILE VIEW-CROSS STREETS
ROLL 23: PROFILE VIEW-U-TURNS
ROLL 24: PROFILE VIEW-DNT FRONTAGE ROADS

0 100 200
HORIZONTAL
0 10 20
VERTICAL
GRAPHIC SCALES IN FEET

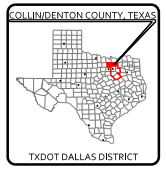
COLLIN/DENTON COUNTY, TEXAS
TXDOT DALLAS DISTRICT

TEXAS COUNTY MAP
N.T.S.

PRELIMINARY
FOR INTERIM REVIEW ONLY
THESE DOCUMENTS ARE FOR INTERIM REVIEW AND NOT INTENDED FOR REGULATORY APPROVAL, PERMIT, BIDDING OR CONSTRUCTION PURPOSES.

PREPARED BY JACOBS ENGINEERING GROUP, INC.
REGISTRATION F-2966
UNDER THE SUPERVISION OF
JESUS GONZALEZ JR., P.E.

LICENSE NO. 111427 DATE

Jacobs
1999 BRYAN STREET, SUITE 1200
DALLAS, TX 75201-3136
Phone 214.638.0145
Firm Registration F-2966

© 2022 by Texas Department of Transportation all rights reserved