Texas Department of Transportation

DALLAS DISTRICT
CEASON CLEMENS, P.E., DISTRICT ENGINEER

DESIGN SCHEMATIC
FROM EAST OF I-35 TO US 380
DENTON COUNTY, TEXAS
CSJ:2250-02-025
2250-04-002
0135-10-066
PROJECT LENGTH: 9.13 MILES
JULY 2023
ROLL 1 OF 5

FUNCTIONAL CLASSIFICATION:	URBAN FREEWAY
SL 288 DESIGN SPEED:	70 MPH
RAMP DESIGN SPEED:	50 MPH
FRONTAGE ROAD DESIGN SPEED:	45 MPH
CROSS STREET DESIGN SPEED:	40 MPH
U-TURN DESIGN SPEED:	20 MPH

LOCATION MAP
N.T.S.

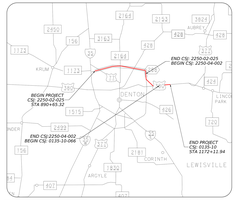

TEXAS COUNTY MAP
N.T.S.

PRELIMINARY
FOR INTERIM REVIEW ONLY

THESE DOCUMENTS ARE FOR INTERIM REVIEW AND NOT INTENDED FOR CONSTRUCTION, BIDDING OR PERMIT PURPOSES. THEY ARE PRELIMINARY IN NATURE AND PRELIMINARY PLANS MAY NOT BE COMPLETE OR CORRECT.

NAME: ZEBULANON — LICENSE: — CLASS: —
PHONE: — P.E. NO.: — DATE: —

Westwood
Phone: (817)415-1100 — 4000 Bryant Irvin Blvd
Toll Free: (888) 937-5150 — Fort Worth, Texas 76109
www.westwoodps.com
Westwood Professional Services, Inc.
TBPE Firm #10032401
TBPLS Firm #10193900 (TEXAS ONLY)

DATE SUBMITTED:
DATE APPROVED:

VERTICAL SCALE: 0 10 20 30 40
HORIZONTAL SCALE: 0 100 200 300 400

© 2023 by Texas Department of Transportation; all rights reserved

LEGEND
- MAINLANES
- FRONTAGE ROADS
- EXIT RAMP
- ENTRANCE RAMP
- CULVERT
- BRIDGE
- CROSS STREET/LOCAL ROADS
- DRIVEWAY
- REMOVAL
- PROPOSED CROSS STREET TRANSITION AREA
- PROPOSED PAVEMENT MARKING
- PROPOSED MAINLANES BASELINE
- PROPOSED RAMP BASELINE
- PROPOSED FRONTAGE ROAD BASELINE
- PROPOSED CROSS STREET BASELINE
- PROPOSED RIGHT-OF-WAY
- EXISTING RIGHT-OF-WAY
- PARCEL BOUNDARY
- CONTROL OF ACCESS
- OVERHEAD SIGNAL UTILITY DENTON MUNICIPAL OL "C/D"
- OVERHEAD LIGHT POLE
- OVERHEAD LARGE UTILITY DENTON MUNICIPAL OL "C/D"
- ELECTRICAL OWNER
- ELECTRICAL RISER POLE
- LIGHT POLE
- SIGNAL POLE
- FIBER HANDHOLE

PRELIMINARY ONLY
SUBJECT TO CHANGE
WITHOUT NOTICE

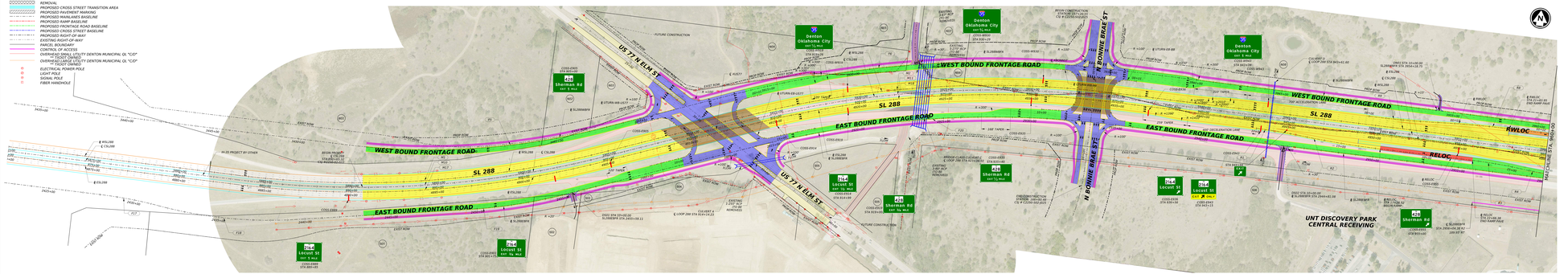

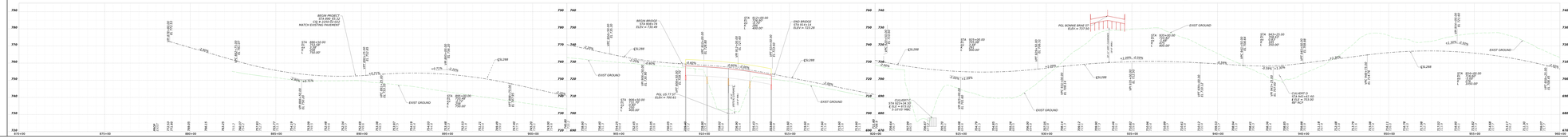

Texas Department of Transportation

DALLAS DISTRICT
CEASON CLEMENS, P.E., DISTRICT ENGINEER

DESIGN SCHEMATIC
FROM EAST OF I-35 TO US 380
DENTON COUNTY, TEXAS
CSJ:2250-02-025
2250-04-002
0135-10-066
PROJECT LENGTH: 9.13 MILES
JULY 2023
ROLL 1 OF 5

FUNCTIONAL CLASSIFICATION:	URBAN FREEWAY
SL 288 DESIGN SPEED:	70 MPH
RAMP DESIGN SPEED:	50 MPH
FRONTAGE ROAD DESIGN SPEED:	45 MPH
CROSS STREET DESIGN SPEED:	40 MPH
U-TURN DESIGN SPEED:	20 MPH

LOCATION MAP
N.T.S.

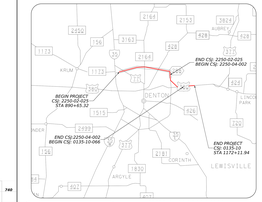

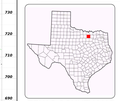

TEXAS COUNTY MAP
N.T.S.

PRELIMINARY
FOR INTERIM REVIEW ONLY

THESE DOCUMENTS ARE FOR INTERIM REVIEW AND NOT INTENDED FOR CONSTRUCTION, BIDDING OR PERMIT PURPOSES. THEY ARE PRELIMINARY IN NATURE AND PRELIMINARY PLANS MAY NOT BE COMPLETE OR CORRECT.

NAME: ZEBULANON — LICENSE: — CLASS: —
PHONE: — P.E. NO.: — DATE: —

Westwood
Phone: (817)415-1100 — 4000 Bryant Irvin Blvd
Toll Free: (888) 937-5150 — Fort Worth, Texas 76109
www.westwoodps.com
Westwood Professional Services, Inc.
TBPE Firm #10032401
TBPLS Firm #10193900 (TEXAS ONLY)

DATE SUBMITTED:
DATE APPROVED:

VERTICAL SCALE: 0 10 20 30 40
HORIZONTAL SCALE: 0 100 200 300 400

© 2023 by Texas Department of Transportation; all rights reserved