TEXAS DEPARTMENT OF TRANSPORTATION

DALLAS DISTRICT
CEASON CLEMENS, P.E., DISTRICT ENGINEER

DESIGN SCHEMATIC
LOOP 9 SEGMENT A, ETC
DALLAS & ELLIS COUNTIES

CSJ # 2964-10-006: LOOP 9 FROM US67 TO IH35E
Project Length = 52,661.00 Feet = 9.97 Miles

DESIGN SPEEDS

DESIGN SPEEDS AND FUNCTIONAL CLASSIFICATIONS:
FRONTAGE ROADS (URBAN COLLECTOR): - 50 MPH
CROSS STREETS: - 40 MPH
U-TURNS (URBAN COLLECTOR): - 20 MPH

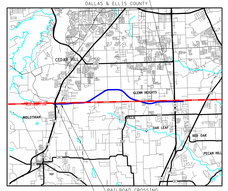

APPROVED SCHEMATIC
NOT FOR CONSTRUCTION

SCHEMATIC PREPARED BY:
REGISTRATION NO. F-1046
FOR INTERIM REVIEW ONLY; NOT FOR PERMITTING, BIDDING OR CONSTRUCTION.
Prepared by or under the supervision of the undersigned.
HOSSEIN M. HOSSEINI, P.E. 119868
P.E. NUMBER
COLTON R. ELLIS, P.E. 137800
NAME P.E. NUMBER
12/4/2023
DATE

ORIGINAL SCALE
HORIZONTAL: 1"=50'
VERTICAL: 1"=10'

ROLL 10 OF 12

BGE, Inc.
2595 Dallas Parkway, Suite 101, Frisco, TX 75034
Tel: 972-464-4800 ♦ www.bgeinc.com
TBPE Registration No. F-1046

© 2023 by Texas Department of Transportation; all rights reserved

DESIGN SCHEMATIC - LOOP 9 DALLAS/ELLIS COUNTY
ROLL 10 OF 12
COUNTY: DALLAS/ELLIS
DATE: DECEMBER 2023
FEDERAL AID PROJECT
STATE: TEXAS
DISTRICT: DALLAS
CONTROL: 2964-10-006
PROJECT: IH 35E (FROM: US67 TO: IH35E)
HIGHWAY: LOOP 9
PROJECT LIMITS: BEGIN: 0.5 MILE SOUTH OF IH35E END: 0.5 MILE NORTH OF US67
TEXAS DEPARTMENT OF TRANSPORTATION
DALLAS DISTRICT
CEASON CLEMENS, P.E., DISTRICT ENGINEER
DESIGN SCHEMATIC
LOOP 9 SEGMENT A, ETC
DALLAS & ELLIS COUNTIES
CSJ # 2964-10-006: LOOP 9 FROM US67 TO IH35E
Project Length = 52,661.00 Feet = 9.97 Miles
DESIGN SPEEDS
DESIGN SPEEDS AND FUNCTIONAL CLASSIFICATIONS:
FRONTAGE ROADS (URBAN COLLECTOR): - 50 MPH
CROSS STREETS: - 40 MPH
U-TURNS (URBAN COLLECTOR): - 20 MPH
APPROVED SCHEMATIC NOT FOR CONSTRUCTION
SCHEMATIC PREPARED BY:
REGISTRATION NO. F-1046
FOR INTERIM REVIEW ONLY; NOT FOR PERMITTING, BIDDING OR CONSTRUCTION.
Prepared by or under the supervision of the undersigned.
HOSSEIN M. HOSSEINI, P.E. 119868
COLTON R. ELLIS, P.E. 137800
12/4/2023
ORIGINAL SCALE
HORIZONTAL: 1"=50'
VERTICAL: 1"=10'
ROLL 10 OF 12
BGE, Inc.
2595 Dallas Parkway, Suite 101, Frisco, TX 75034
Tel: 972-464-4800 ♦ www.bgeinc.com
TBPE Registration No. F-1046
© 2023 by Texas Department of Transportation; all rights reserved





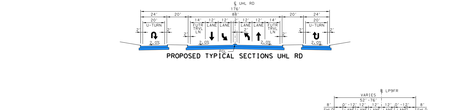

S UHL RD TRAFFIC DIAGRAM



ELLIS COUNTY PARCEL	OWNER	ELLIS COUNTY PARCEL	OWNER
1	GARCIA JAVIER R	13	WINBLUR SARDINIA
2	GARCIA JAVIER R	14	WINBLUR SARDINIA
3	SAP ESTATES LLC	15	HOLLAN MIDDLETON LLC
4/5	NELSON NOEL A ET AL	15B	MEADOWBROOK 100 LLC
6/7	NELSON NOEL A ET AL	16	MEADOWBROOK 100 LLC
8	COOPER JACK & ELAINE	17	DECK RECTANGLE B
9/9A	JOHNSON TED T	18/18A	DECK RECTANGLE B
10	JOHNSON TED T	19	DECK RECTANGLE B
11	WINBLUR SARDINIA	20	MEADOWBROOK LLC
12	WINBLUR SARDINIA	21	MEADOWBROOK LLC

DALLAS COUNTY PARCEL	OWNER
1	MEADOWBROOK LLC
2	MEADOWBROOK LLC
3	MEADOWBROOK LLC
4	MEADOWBROOK LLC
5	MEADOWBROOK LLC
6	MEADOWBROOK LLC