Texas Department of Transportation

DALLAS DISTRICT
CEASON CLEMENS, P.E., DISTRICT ENGINEER

DESIGN SCHEMATIC
FROM EAST OF I-35 TO US 380
DENTON COUNTY, TEXAS
CSJ: 2250-02-025
2250-04-002
0135-10-066
PROJECT LENGTH: 9.13 MILES
JULY 2023
ROLL 3 OF 5

FUNCTIONAL CLASSIFICATION:	URBAN FREEWAY
SL 288 DESIGN SPEED:	70 MPH
RAMP DESIGN SPEED:	50 MPH
FRONTAGE ROAD DESIGN SPEED:	45 MPH
CROSS STREET DESIGN SPEED:	40 MPH
U-TURN DESIGN SPEED:	20 MPH

LOCATION MAP
N.T.S.

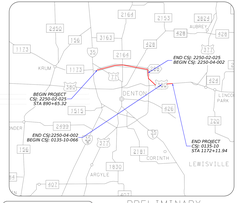

TEXAS COUNTY MAP
N.T.S.

PRELIMINARY
FOR INTERIM REVIEW ONLY

THESE DOCUMENTS ARE FOR INTERIM REVIEW AND NOT INTENDED FOR REGULATORY APPROVAL, PERMIT, BIDDING OR CONSTRUCTION PURPOSES. THEY WERE PREPARED OR UNDER THE SUPERVISION OF:

NAME: WILLIAM C. VOSS JR. LICENSE NO.: 124264
PE: PE
DATE: 07/21/23

Westwood
Phone: (817)415-7100 4000 Mount Cross Blvd
Tollfree: (888) 937-5150 Fort Worth, TX 76106
westwoodps.com
Westwood Professional Services, Inc.
TBPE Firm Registration No. 12011
TBPLS Firm Registration No. 10070300

DATE SUBMITTED:
DATE APPROVED:

VERTICAL SCALE: 0 10 20 30 40
HORIZONTAL SCALE: 0 100 200 300 400

© 2023 by Texas Department of Transportation (v1.0) All rights reserved

LEGEND
- MAINLANES
- FRONTAGE ROADS
- EXIT RAMP
- ENTRANCE RAMP
- CULVERT
- BRIDGE
- CROSS STREETS/LOCAL ROADS
- DRIVEWAY
- REMOVAL
- PROPOSED CROSS STREET TRANSITION AREA
- PROPOSED PAVEMENT MARKING
- PROPOSED MAINLANES BASELINE
- PROPOSED RAMP BASELINE
- PROPOSED FRONTAGE ROAD BASELINE
- PROPOSED CROSS STREET BASELINE
- PROPOSED RIGHT-OF-WAY
- EXISTING RIGHT-OF-WAY
- PARCEL BOUNDARY
- CONTROL OF ACCESS
- OVERHEAD SIGNAL UTILITY DENTON MUNICIPAL OL "CO"
- OVERHEAD LARGE UTILITY DENTON MUNICIPAL OL "CO"
- ELECTRICAL OWNER
- ELECTRICAL RISER POLE
- LIGHT POLE
- SIGNAL POLE
- FIBER HANDHOLE

PRELIMINARY ONLY
SUBJECT TO CHANGE
WITHOUT NOTICE

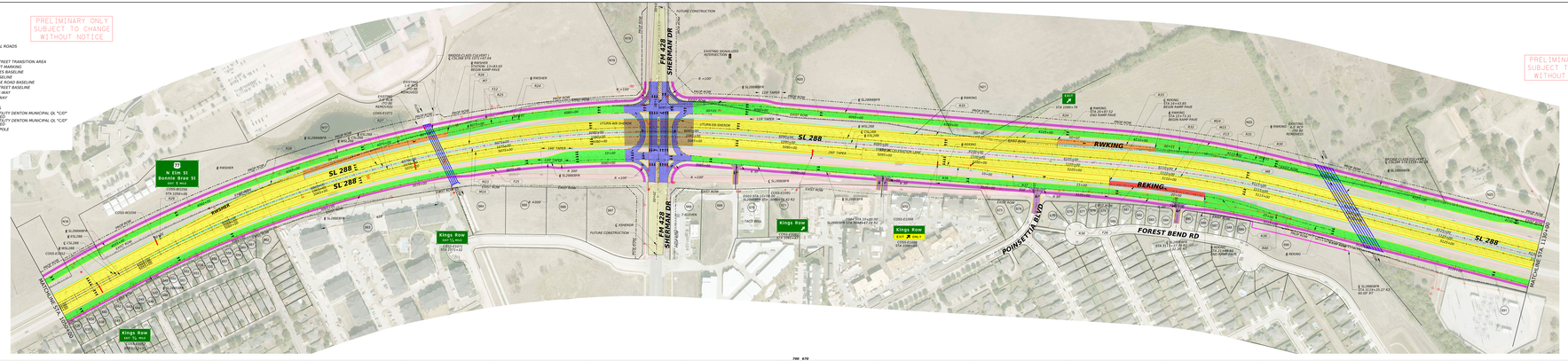

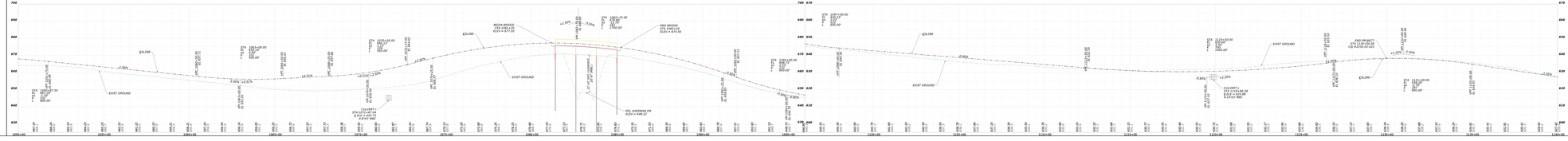

Texas Department of Transportation

DALLAS DISTRICT
CEASON CLEMENS, P.E., DISTRICT ENGINEER

DESIGN SCHEMATIC
FROM EAST OF I-35 TO US 380
DENTON COUNTY, TEXAS
CSJ: 2250-02-025
2250-04-002
0135-10-066
PROJECT LENGTH: 9.13 MILES
JULY 2023
ROLL 3 OF 5

FUNCTIONAL CLASSIFICATION:	URBAN FREEWAY
SL 288 DESIGN SPEED:	70 MPH
RAMP DESIGN SPEED:	50 MPH
FRONTAGE ROAD DESIGN SPEED:	45 MPH
CROSS STREET DESIGN SPEED:	40 MPH
U-TURN DESIGN SPEED:	20 MPH

LOCATION MAP
N.T.S.

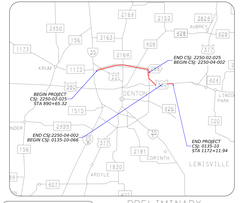

PRELIMINARY
FOR INTERIM REVIEW ONLY

THESE DOCUMENTS ARE FOR INTERIM REVIEW AND NOT INTENDED FOR REGULATORY APPROVAL, PERMIT, BIDDING OR CONSTRUCTION PURPOSES. THEY WERE PREPARED OR UNDER THE SUPERVISION OF:

NAME: WILLIAM C. VOSS JR. LICENSE NO.: 124264
PE: PE
DATE: 07/21/23

TEXAS COUNTY MAP
N.T.S.

Westwood
Phone: (817)415-7100 4000 Mount Cross Blvd
Tollfree: (888) 937-5150 Fort Worth, TX 76106
westwoodps.com
Westwood Professional Services, Inc.
TBPE Firm Registration No. 12011
TBPLS Firm Registration No. 10070300

DATE SUBMITTED:
DATE APPROVED:

VERTICAL SCALE: 0 10 20 30 40
HORIZONTAL SCALE: 0 100 200 300 400

© 2023 by Texas Department of Transportation (v1.0) All rights reserved