Texas Department of Transportation

(C) 2020 BY TEXAS DEPARTMENT OF TRANSPORTATION
ALL RIGHTS RESERVED

DALLAS DISTRICT
CONCEPTUAL SCHEMATIC
MOHAMED K. BUR, P.E., DISTRICT ENGINEER
KAUFMAN COUNTY
FM 741
PROJECT LIMITS FROM US 175
TO FM 548
CSJ# 1092-01-021
FM 741 FUNCTIONAL CLASS: URBAN ARTERIAL
DESIGN SPEED: 45 MPH FM 741
30 MPH CROSS STREETS
PROJECT LENGTH: 7.717 MILES
WIDEN 2 LANE ROADWAY TO 4 LANE DIVIDED

LOCATION MAP

30% SCHEMATIC

THESE DOCUMENTS ARE FOR DESIGN REVIEW AND ARE NOT INTENDED FOR CONSTRUCTION, BIDDING OR PERMIT PURPOSES. THEY WERE PREPARED BY OR UNDER THE DIRECT SUPERVISION OF:

NAME: _____
DATE: _____
REGISTRATION NO. _____

SEPTEMBER 2020
SCALE: 1"=100'
ROLL 1 OF 7

SHEET INDEX

ROLL 1: PLAN AND PROFILE - BEGIN PROJECT TO NORTH OF VENNER CIRCLE
ROLL 2: PLAN AND PROFILE - NORTH OF VENNER CIRCLE TO NORTH OF FM 2757
ROLL 3: PLAN AND PROFILE - NORTH OF FM 2757 TO NORTH OF COUNTY WOODS ROAD
ROLL 4: PLAN AND PROFILE - NORTH OF COUNTY WOODS ROAD TO NORTH OF SUNNYBROOK DRIVE
ROLL 5: PLAN AND PROFILE - NORTH OF SUNNYBROOK DRIVE TO NORTH OF LORNA STREET
ROLL 6: PLAN AND PROFILE - NORTH OF LORNA STREET TO NORTH OF GOLDEN MEADOW LANE
ROLL 7: PLAN AND PROFILE - NORTH OF GOLDEN MEADOW LANE TO SOUTH OF FM 548

Lockwood, Andrews & Newnam, Inc.
A LEO A DALY COMPANY
TBPE FIRM REGISTRATION NO.0679

GRAPHIC SCALES IN FEET

EXISTING TYPICAL SECTION
BEGIN PROJECT TO END PROJECT

PROPOSED TYPICAL SECTION

PROPOSED TYPICAL SECTION
WITH DELAY TURN LANE

PROPOSED BRIDGE SECTION

EXISTING TYPICAL SECTION
SIDE STREETS

PROPOSED TYPICAL SECTION
SIDE STREETS

LEGEND

- DIRECTION OF TRAFFIC
- EXISTING FM 741
- EXISTING OPEN DITCH
- EXISTING ROW
- PROPOSED ROW
- PROPOSED MAIN LANE PAVEMENT
- PROPOSED BRIDGE
- PROPOSED DELAY TURN LANE PAVEMENT
- PROPOSED CURBS
- PROPOSED MEDIAN
- PROPOSED DRIVEWAY
- STOP/GIVE WAY
- 10K YEAR FLOODPLAIN LIMITS
- CITY LIMIT LINE

NOTES:
1. THE CROSS SLOPES ON BOTH SIDES ARE TO FOLLOW EXISTING GRADES (SLOPES VARY) TO TIE.
2. DRAINAGE INFORMATION SHOWN ON THE SCHEMATICS IS PRELIMINARY AND SUBJECT TO CHANGE DURING DESIGN.
3. ALL CURBS ON FM 741 SHALL BE CURB AND GUTTER WHICH IS TO BE USED TO CALCULATE SLOPE AND RUNOFF.
4. ALL DRIVEWAYS SHALL BE CONSTRUCTED IN ACCORDANCE WITH THE TXDOT STANDARD DETAILS AND SPECIFICATIONS.
5. PAVEMENT CURBS ARE TYPE II UNLESS STATED OTHERWISE.
6. EXISTING UTILITIES ARE APPROXIMATE AND TO BE VERIFIED WITH UTILITY OWNERS/OPERATORS.
7. ALL TRAFFIC SIGNALS ARE CURRENTLY IN PRELIMINARY DESIGN AND ARE SUBJECT TO REVISIONS AS THE DESIGN PROGRESSES.
8. ADDITIONAL RIGHT-OF-WAY, TEMPORARY CONSTRUCTION EASEMENTS, AND/OR PERMANENT DRAINAGE EASEMENTS MAY BE REQUIRED.
9. ALL PROPOSED DRIVEWAYS ARE SUBJECT TO CHANGE AUTOMATICALLY AT THE TIME DEVELOPMENT PRIOR TO CONSTRUCTION OF THE FM 741 IMPROVEMENTS.

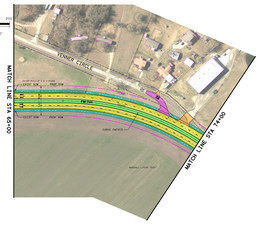

FINAL LOCATIONS OF MEDIAN OPENINGS WILL BE DETERMINED IN THE PD&E DEVELOPMENT PHASE IN COORDINATION WITH THE CITY OF FORNEY AND KAUFMAN COUNTY

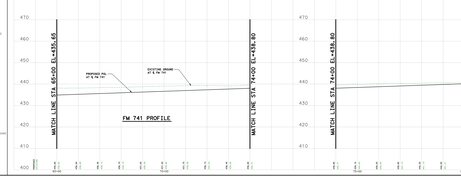

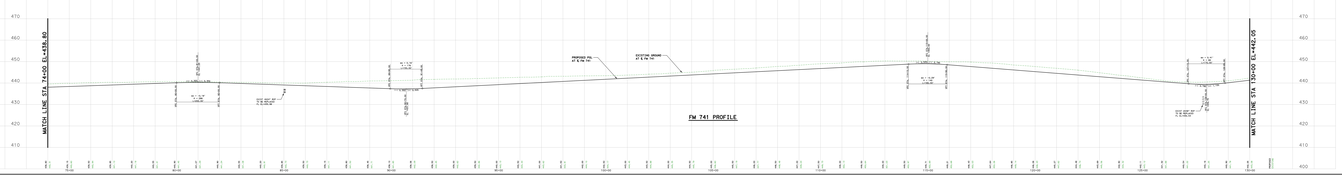

Texas Department of Transportation

(C) 2020 BY TEXAS DEPARTMENT OF TRANSPORTATION
ALL RIGHTS RESERVED

DALLAS DISTRICT
CONCEPTUAL SCHEMATIC
MOHAMED K. BUR, P.E., DISTRICT ENGINEER
KAUFMAN COUNTY
FM 741
PROJECT LIMITS FROM US 175
TO FM 548
CSJ# 1092-01-021
FM 741 FUNCTIONAL CLASS: URBAN ARTERIAL
DESIGN SPEED: 45 MPH FM 741
30 MPH CROSS STREETS
PROJECT LENGTH: 7.717 MILES
WIDEN 2 LANE ROADWAY TO 4 LANE DIVIDED

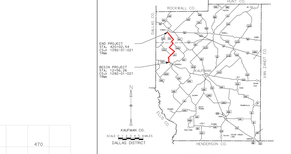

LOCATION MAP

30% SCHEMATIC

THESE DOCUMENTS ARE FOR DESIGN REVIEW AND ARE NOT INTENDED FOR CONSTRUCTION, BIDDING OR PERMIT PURPOSES. THEY WERE PREPARED BY OR UNDER THE DIRECT SUPERVISION OF:

NAME: _____
DATE: _____
REGISTRATION NO. _____

SEPTEMBER 2020
SCALE: 1"=100'
ROLL 2 OF 7

SHEET INDEX

ROLL 1: PLAN AND PROFILE - BEGIN PROJECT TO NORTH OF VENNER CIRCLE
ROLL 2: PLAN AND PROFILE - NORTH OF VENNER CIRCLE TO NORTH OF FM 2757
ROLL 3: PLAN AND PROFILE - NORTH OF FM 2757 TO NORTH OF COUNTY WOODS ROAD
ROLL 4: PLAN AND PROFILE - NORTH OF COUNTY WOODS ROAD TO NORTH OF SUNNYBROOK DRIVE
ROLL 5: PLAN AND PROFILE - NORTH OF SUNNYBROOK DRIVE TO NORTH OF LORNA STREET
ROLL 6: PLAN AND PROFILE - NORTH OF LORNA STREET TO NORTH OF GOLDEN MEADOW LANE
ROLL 7: PLAN AND PROFILE - NORTH OF GOLDEN MEADOW LANE TO SOUTH OF FM 548

Lockwood, Andrews & Newnam, Inc.
A LEO A DALY COMPANY
TBPE FIRM REGISTRATION NO.0679

GRAPHIC SCALES IN FEET