STATE OF TEXAS
TEXAS DEPARTMENT OF TRANSPORTATION

PRELIMINARY DESIGN SCHEMATIC
DALLAS DISTRICT

JAMES K. SELMAN, P.E. - DISTRICT ENGINEER
CSJ: 1290-03-031
CSJ: 1290-03-041

NET LENGTH OF PROJECT= 1.94 MILES
SCALE HORIZ: 1"=100' VERT: 1"=10'

ROCKWALL COUNTY
SH 276
FROM SH 205 TO FM 549

WIDEN 2 LANE RURAL TO 6 LANE DIVIDED URBAN

ROADWAY FUNCTIONAL CLASSIFICATION = URBAN MINOR ARTERIAL
DESIGN SPEED = 40 MPH

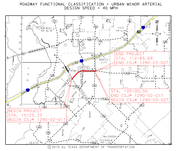

KEY MAP
NTS

ROLL 1 OF 3
MAY 2015

Texas Department of Transportation

CH2MHILL
12750 Merit Drive, Suite 1100
Dallas, Texas 75251
P 972.980.2170 | F 972.385.0846
TBPE FIRM NO. F-2297

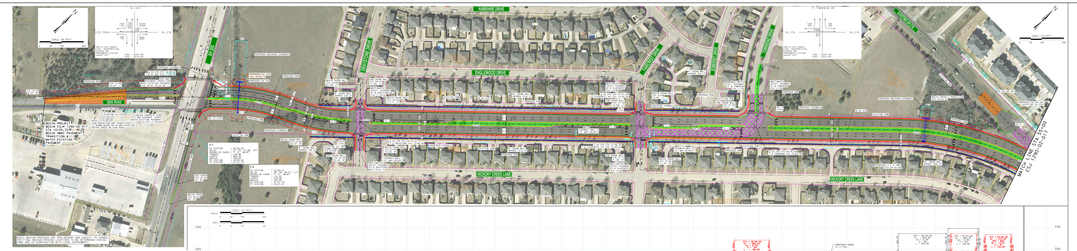

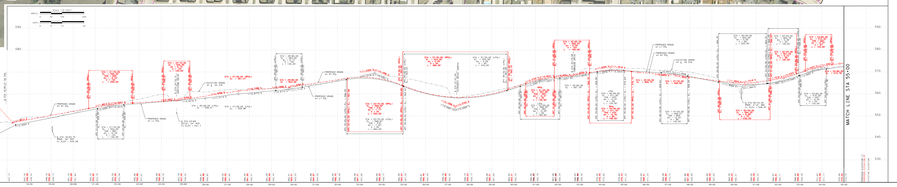

STATE OF TEXAS
DEPARTMENT OF TRANSPORTATION

PRELIMINARY DESIGN SCHEMATIC
DALLAS DISTRICT

JAMES K. SELMAN, P.E. - DISTRICT ENGINEER
CSJ: 1290-03-031
CSJ: 1290-03-041

NET LENGTH OF PROJECT= 1.94 MILES
SCALE HORIZ: 1"=100' VERT: 1"=10'

ROCKWALL COUNTY
SH 276
FROM SH 205 TO FM 549

WIDEN 2 LANE RURAL TO 6 LANE DIVIDED URBAN

ROADWAY FUNCTIONAL CLASSIFICATION = URBAN MINOR ARTERIAL
DESIGN SPEED = 40 MPH

KEY MAP
NTS

ROLL 1 OF 3
MAY 2015

Texas Department of Transportation

CH2MHILL
12750 Merit Drive, Suite 1100
Dallas, Texas 75251
P 972.980.2170 | F 972.385.0846
TBPE FIRM NO. F-2297

STATE OF TEXAS
TEXAS DEPARTMENT OF TRANSPORTATION

PRELIMINARY DESIGN SCHEMATIC
DALLAS DISTRICT

JAMES K. SELMAN, P.E. - DISTRICT ENGINEER
CSJ: 1290-03-031
CSJ: 1290-03-041

NET LENGTH OF PROJECT= 1.94 MILES
SCALE HORIZ: 1"=100' VERT: 1"=10'

ROCKWALL COUNTY
SH 276
FROM SH 205 TO FM 549

WIDEN 2 LANE RURAL TO 6 LANE DIVIDED URBAN

ROADWAY FUNCTIONAL CLASSIFICATION = URBAN MINOR ARTERIAL
DESIGN SPEED = 40 MPH

KEY MAP
NTS

ROLL 2 OF 3
MAY 2015

Texas Department of Transportation

CH2MHILL
12750 Merit Drive, Suite 1100
Dallas, Texas 75251
P 972.980.2170 | F 972.385.0846
TBPE FIRM NO. F-2297

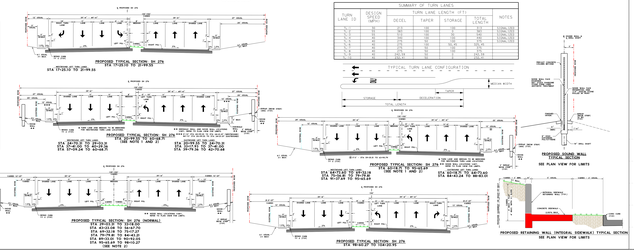

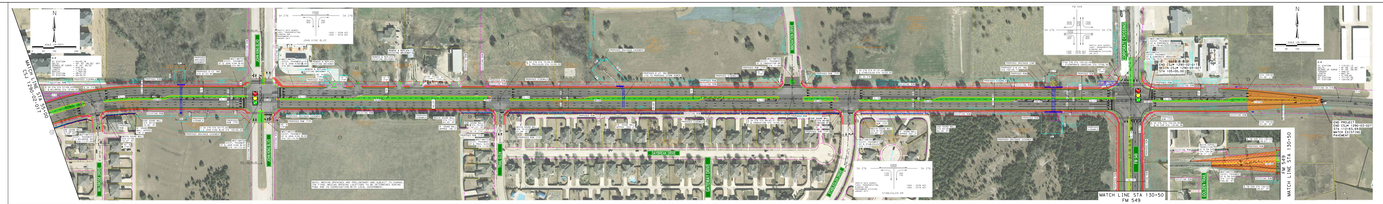

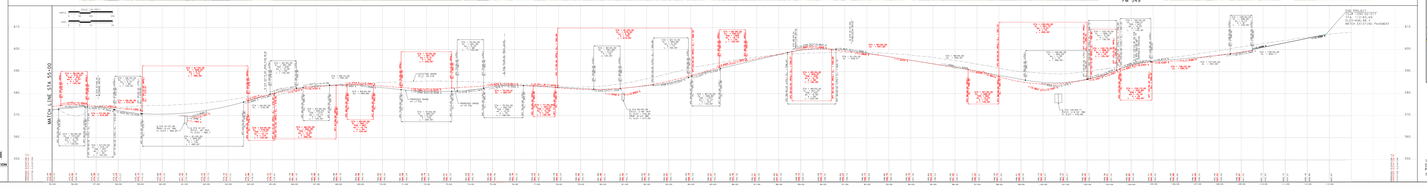

STATE OF TEXAS
DEPARTMENT OF TRANSPORTATION

PRELIMINARY DESIGN SCHEMATIC
DALLAS DISTRICT

JAMES K. SELMAN, P.E. - DISTRICT ENGINEER
CSJ: 1290-03-031
CSJ: 1290-03-041

NET LENGTH OF PROJECT= 1.94 MILES
SCALE HORIZ: 1"=100' VERT: 1"=10'

ROCKWALL COUNTY
SH 276
FROM SH 205 TO FM 549

WIDEN 2 LANE RURAL TO 6 LANE DIVIDED URBAN

ROADWAY FUNCTIONAL CLASSIFICATION = URBAN MINOR ARTERIAL
DESIGN SPEED = 40 MPH

KEY MAP
NTS

ROLL 2 OF 3
MAY 2015

Texas Department of Transportation

CH2MHILL
12750 Merit Drive, Suite 1100
Dallas, Texas 75251
P 972.980.2170 | F 972.385.0846
TBPE FIRM NO. F-2297