ROLL 1 OF 3

© 2020 **Texas Department of Transportation**

DALLAS DISTRICT

MOHAMED K. BUR, P.E. - DALLAS DISTRICT ENGINEER

STATE HIGHWAY 34 FEASIBILITY STUDY - KAUFMAN COUNTY
BLUE CORRIDOR LAYOUT

CSJ: 0173-04-056	
CORRIDOR LENGTH	9.90 MILES
FUNCTIONAL CLASSIFICATION	URBAN ARTERIAL
DESIGN SPEED (URBAN)	45 MPH

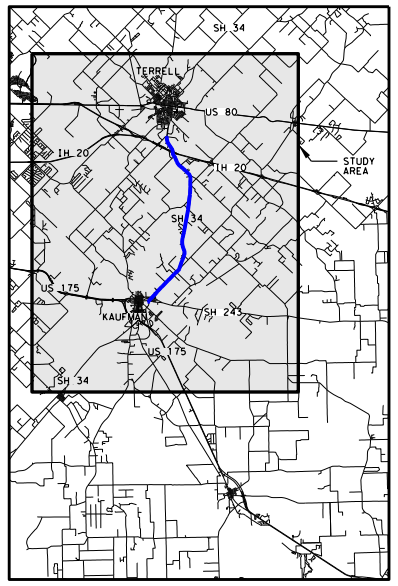
SH 34
TERRELL
US 80
IH 20
IH 20
STUDY AREA
SH 34
US 175
SH 243
KAUFMAN
US 175
SH 34

LOCATION MAP

N.T.S.

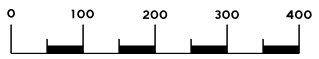
0
100
200
300
400

LEGEND

- ◆ ADMINISTRATIVE BUILDINGS
- ▲ AIRPORT
- ▲ CEMETERY
- ● CHURCH
- ● HAZMAT SITE
- ⬟ HISTORIC BRIDGES BY AGE
- ✦ HISTORIC SITE
- H HOSPITAL
- M MUSEUM
- ⬟ ELECTRICAL/COMM. TOWER
- ◆ QUARRY
- ⚑ SCHOOL
- ⬟ WATER TOWER
- ■ WATER TREATMENT PLANT
- ● WATER WELL
- ▬ CEMETERY
- ▬ LAND USED FOR FARMING
- ▬ LANDFILL
- ▬ PARK
- ─ STREAMS
- ─ MAJOR HIGHWAYS
- ┅ KAUFMAN CITY LIMITS
- ┅ OAK RIDGE CITY LIMITS
- ┅ POST OAK BEND CITY LIMITS
- ┅ TERRELL CITY LIMITS
- ▬ FLOODPLAIN
- ☒ RESIDENTIAL DISPLACEMENTS
- ☒ COMMERCIAL DISPLACEMENTS

PRELIMINARY
SUBJECT TO CHANGE

FEASIBILITY STUDY PREPARED BY OR UNDER
THE DIRECT SUPERVISION OF:

NAME	P.E. NUMBER
PHILIP WAYNE ULLMAN, PE	71426
KEVIN THOMAS HOWLETT, PE	95000

9/15/2020
DATE

DOCUMENT IS FOR REVIEW ONLY AND IS NOT INTENDED FOR CONSTRUCTION, BIDDING, OR PERMIT PURPOSES.

rps

Texas PE Firm Reg. #F-929

5810 Tennyson Parkway, Suite 280, Plano, Texas 75024
T +1 972 202 4242 E usinfrastructure@rpsgroup.com

© 2020 by Texas Department of Transportation;
(512)416-2055; all rights reserved

9/15/2020 2:33:54 PM
\\pla-tp-wafs-01\plano fs_Projects\007656_SH 34 Feasibility Study 36-7IDP5028 WA 1\07.00 CADD\13-Reference Files\CSJ_017304056_ROLL_Blue Alignment_1.dgn

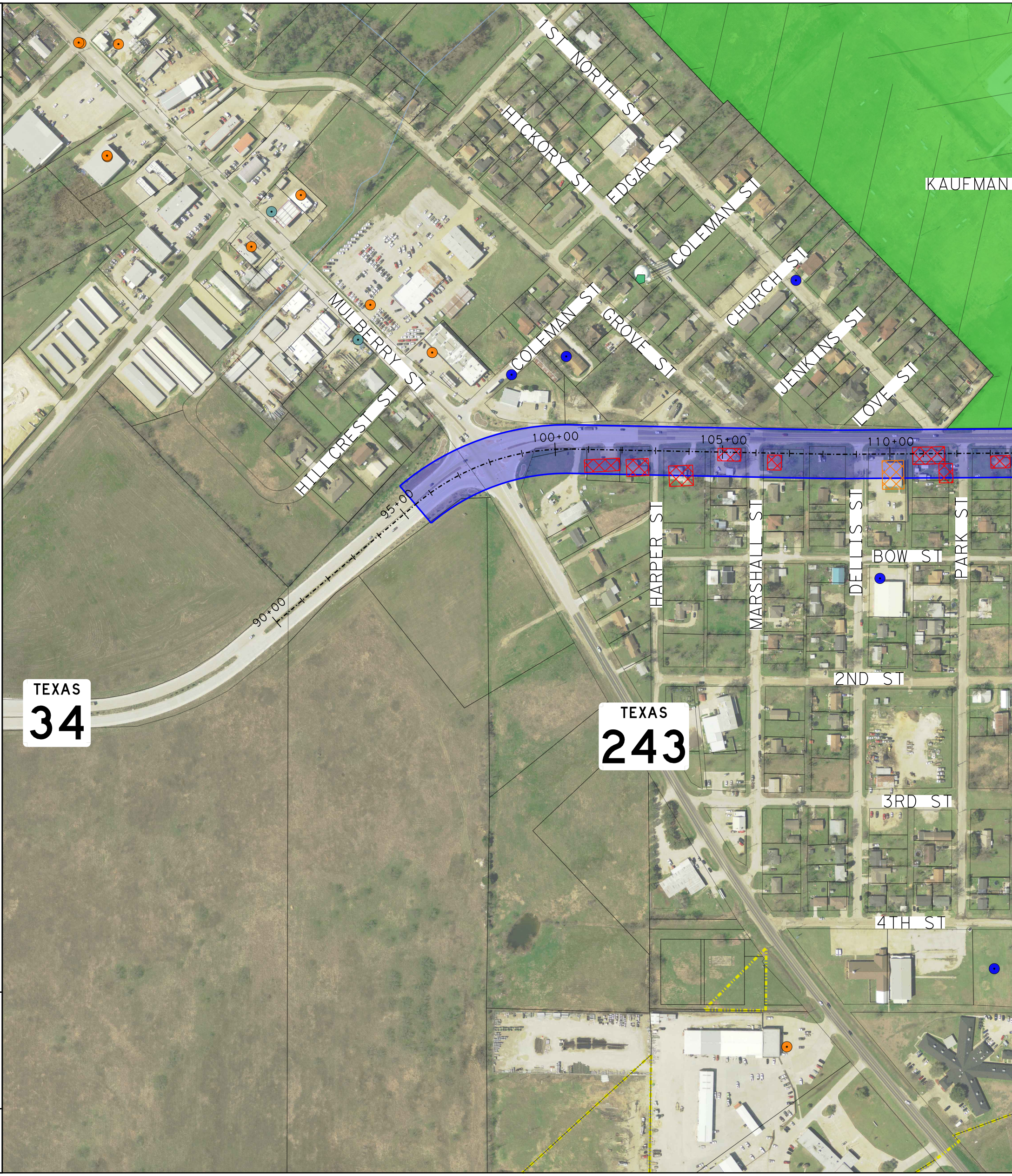
KAUFMAN
N ST
NORTH ST
HICKORY ST
EDGAR ST
COLEMAN ST
CHURCH ST
MULBERRY ST
COLEMAN ST
GROVE ST
JENKINS ST
LOVE ST
HILLCREST ST
100+00
105+00
110+00
95+00
90+00
HARPER ST
MARSHALL ST
DELLIS ST
BOW ST
PARK ST
2ND ST
3RD ST
4TH ST
TEXAS 34
TEXAS 243

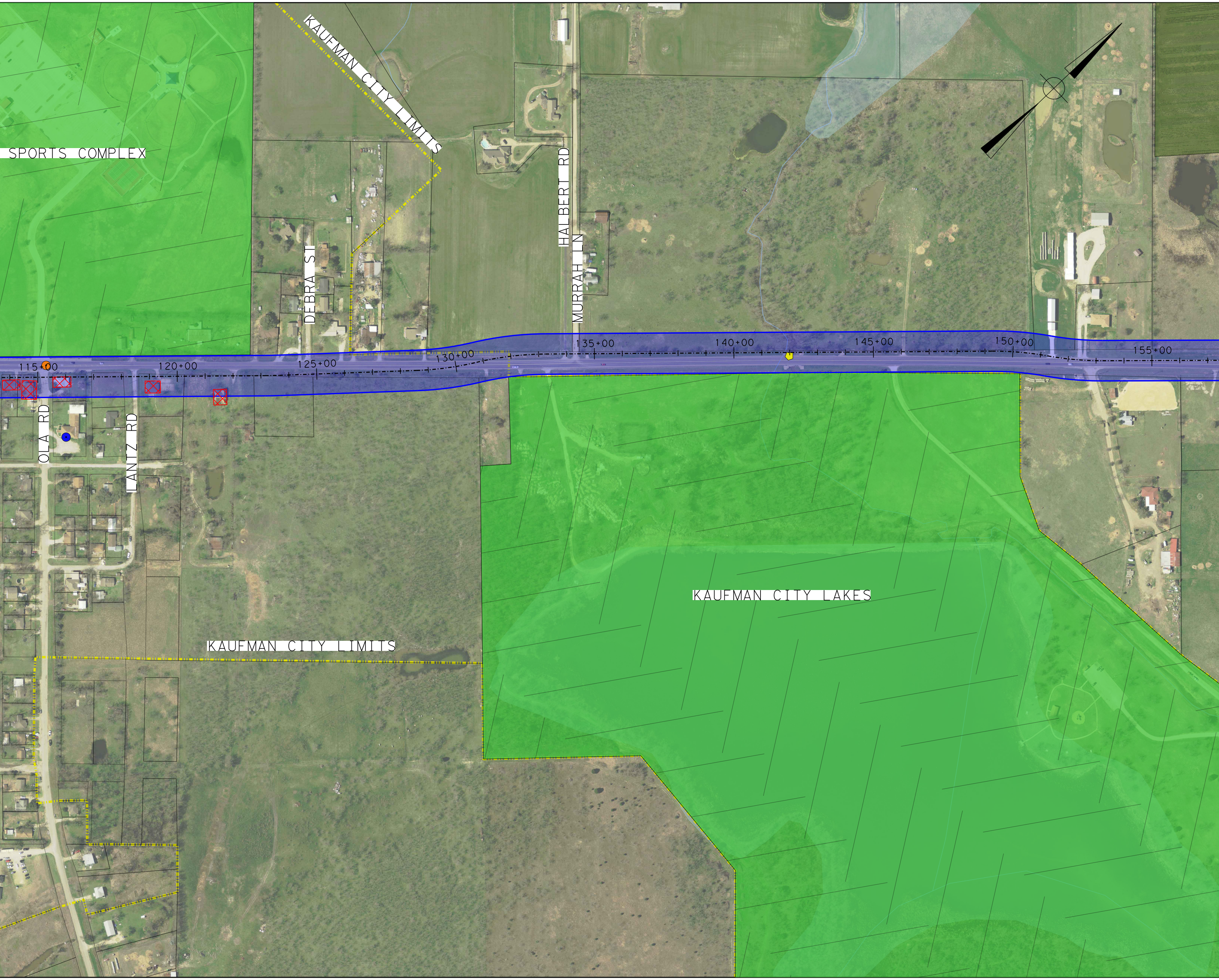
SPORTS COMPLEX
KAUFMAN CITY LIMITS
HALBERT RD
MURRAH LN
DEBRA ST
115+00
120+00
125+00
130+00
135+00
140+00
145+00
150+00
155+00
OLA RD
LANTZ RD
KAUFMAN CITY LAKES
KAUFMAN CITY LIMITS

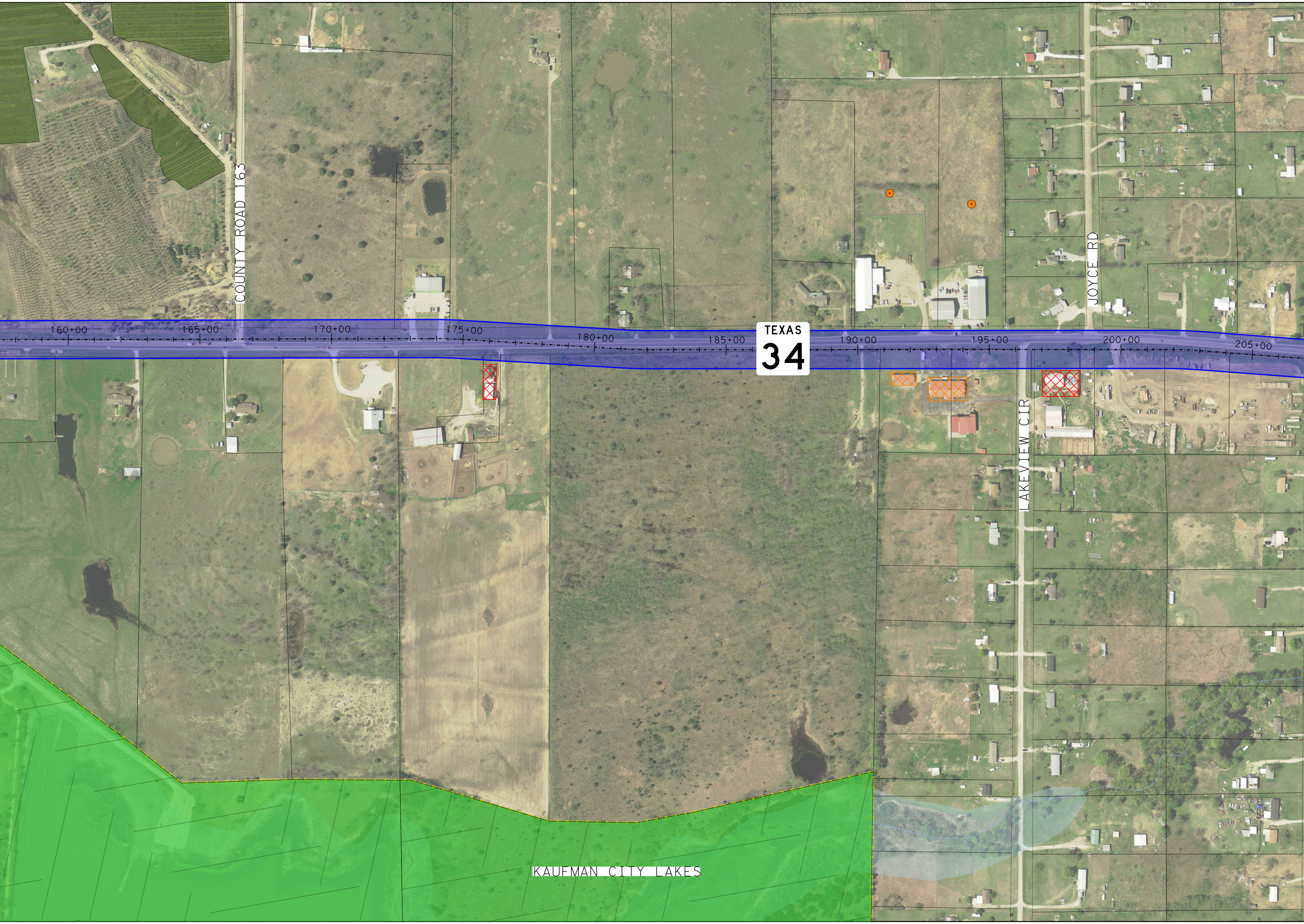
COUNTY ROAD 163
JOYCE RD
160+00
165+00
170+00
175+00
180+00
185+00
TEXAS
34
190+00
195+00
200+00
205+00
LAKEVIEW CIR
KAUFMAN CITY LAKES

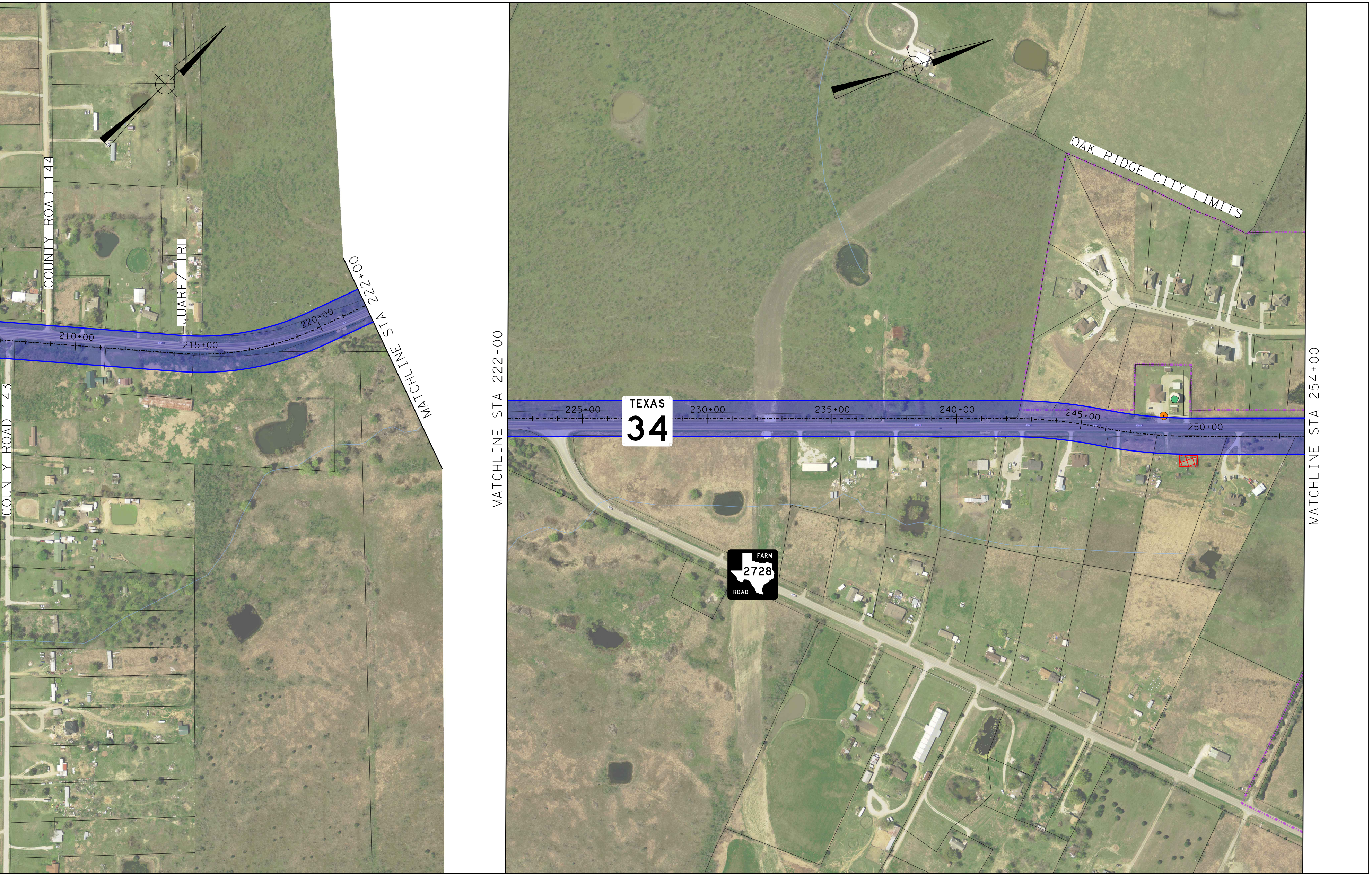
COUNTY ROAD 144
JUAREZ TRL
COUNTY ROAD 143
210+00
215+00
220+00
MATCHLINE STA 222+00
MATCHLINE STA 222+00
TEXAS
34
225+00
230+00
235+00
240+00
245+00
250+00
OAK RIDGE CITY LIMITS
FARM
2728
ROAD
MATCHLINE STA 254+00