ROLL 3 OF 3

© 2020

Texas Department of Transportation
DALLAS DISTRICT
MOHAMED K. BUR, P.E. - DALLAS DISTRICT ENGINEER

STATE HIGHWAY 34 FEASIBILITY STUDY - KAUFMAN COUNTY
BLUE CORRIDOR LAYOUT

CSJ: 0173-04-056	
CORRIDOR LENGTH	9.90 MILES
FUNCTIONAL CLASSIFICATION	URBAN ARTERIAL
DESIGN SPEED (URBAN)	45 MPH

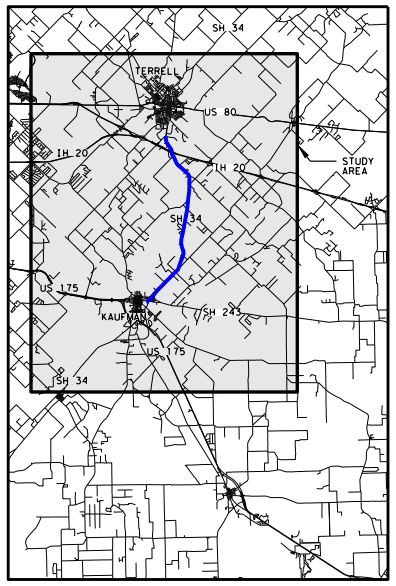
SH 34
TERRELL
US 80
IH 20
IH 20
STUDY AREA
SH 34
US 175
KAUFMAN
SH 243
US 175
SH 34

LOCATION MAP
N.T.S.

0 100 200 300 400

LEGEND

◆	ADMINISTRATIVE BUILDINGS
▲	AIRPORT
▲	CEMETERY
●	CHURCH
⊙	HAZMAT SITE
◆	HISTORIC BRIDGES BY AGE
✦	HISTORIC SITE
H	HOSPITAL
M	MUSEUM
◆	ELECTRICAL/COMM. TOWER
◆	QUARRY
⚑	SCHOOL
⬟	WATER TOWER
■	WATER TREATMENT PLANT
⊙	WATER WELL
▬	CEMETERY
▬	LAND USED FOR FARMING
▬	LANDFILL
▬	PARK
―	STREAMS
―	MAJOR HIGHWAYS
⋯	KAUFMAN CITY LIMITS
⋯	OAK RIDGE CITY LIMITS
⋯	POST OAK BEND CITY LIMITS
⋯	TERRELL CITY LIMITS
▬	FLOODPLAIN
▨	RESIDENTIAL DISPLACEMENTS
▨	COMMERCIAL DISPLACEMENTS

PRELIMINARY
SUBJECT TO CHANGE

FEASIBILITY STUDY PREPARED BY OR UNDER THE DIRECT SUPERVISION OF:

NAME	P.E. NUMBER
PHILIP WAYNE ULLMAN, PE	71426
KEVIN THOMAS HOWLETT, PE	95000

DATE: 9/16/2020

DOCUMENT IS FOR REVIEW ONLY AND IS NOT INTENDED FOR CONSTRUCTION, BIDDING, OR PERMIT PURPOSES.

rps
Texas PE Firm Reg. #F-929
5810 Tennyson Parkway, Suite 280, Plano, Texas 75024
T +1 972 202 4242 E usinfrastructure@rpsgroup.com

© 2020 by Texas Department of Transportation; (512)416-2055; all rights reserved

9/16/2020 5:19:08 PM
\\pla-tp-wafs-01\plano fs_Projects\007656_SH 34 Feasibility Study 36-7IDP5028 WA 1\07.00 CADD\13-Reference Files\CSJ_017304056_ROLL_Blue Alignment_3.dgn

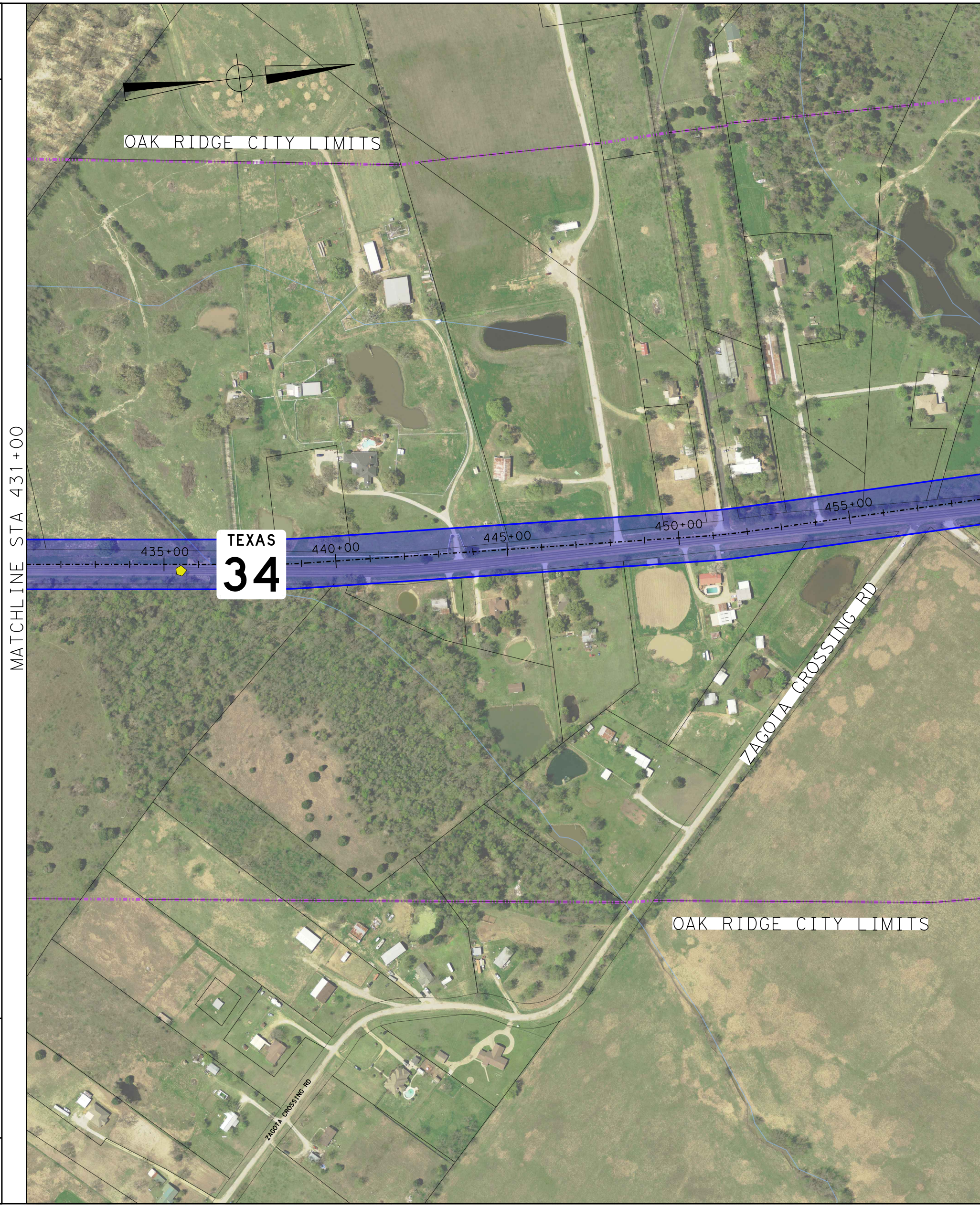
MATCHLINE STA 431+00
OAK RIDGE CITY LIMITS
435+00
TEXAS 34
440+00
445+00
450+00
455+00
ZAGOTA CROSSING RD
OAK RIDGE CITY LIMITS
ZAGOTA CROSSING RD

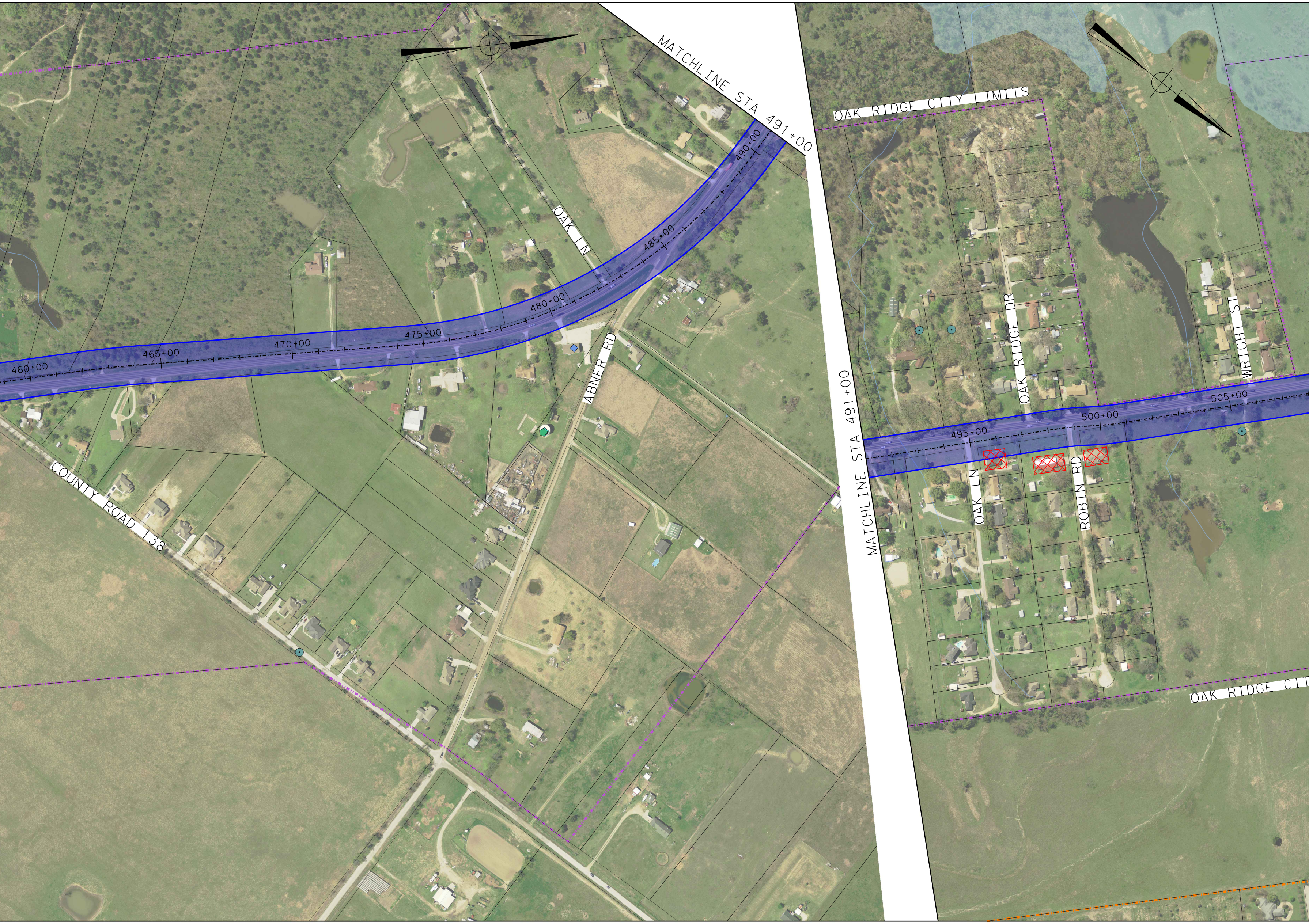
MATCHLINE STA 491+00
OAK LN
460+00
465+00
470+00
475+00
480+00
485+00
490+00
ABNER RD
COUNTY ROAD 138
OAK RIDGE CITY LIMITS
MATCHLINE STA 491+00
OAK RIDGE DR
WRIGHT ST
495+00
500+00
505+00
OAK LN
ROBIN RD
OAK RIDGE CI

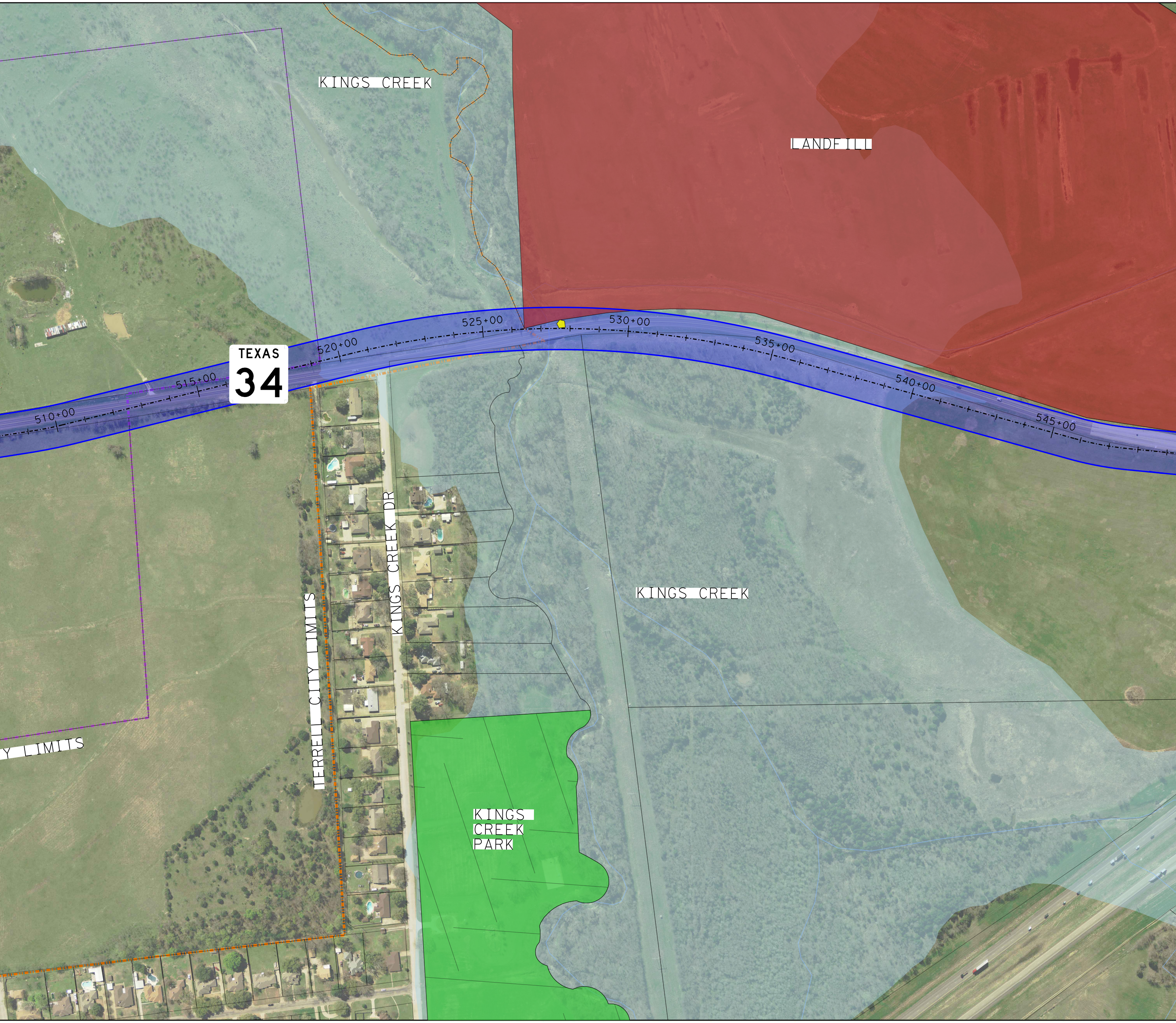
KINGS CREEK
LANDFILL
TEXAS
34
510+00
515+00
520+00
525+00
530+00
535+00
540+00
545+00
KINGS CREEK DR
TERRELL CITY LIMITS
Y LIMITS
KINGS CREEK
KINGS
CREEK
PARK

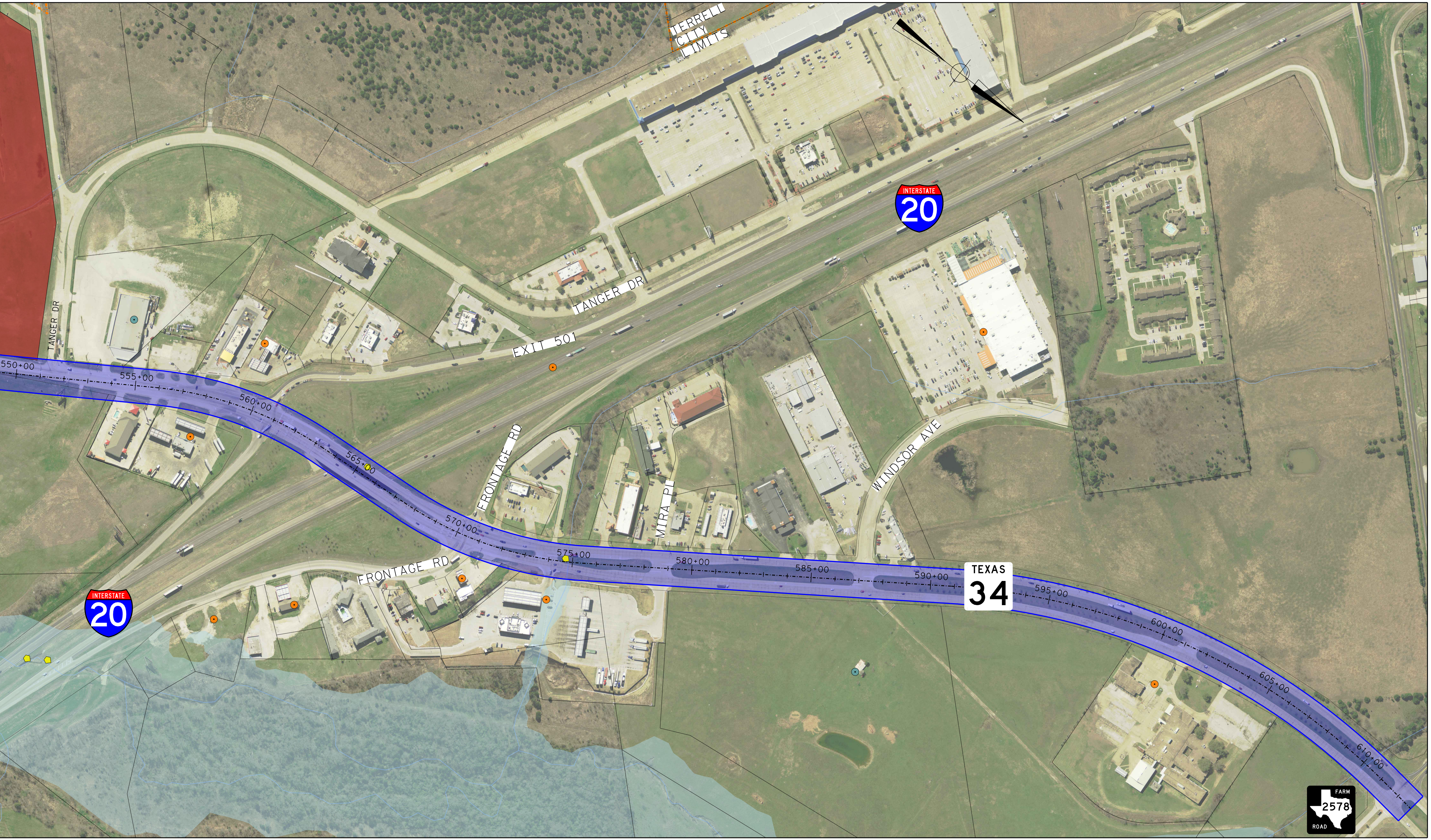
TERRELL CITY LIMITS
INTERSTATE 20
TANGER DR
TANGER DR
EXIT 501
FRONTAGE RD
FRONTAGE RD
MIRA PL
WINDSOR AVE
550+00
555+00
560+00
565+00
570+00
575+00
580+00
585+00
590+00
595+00
600+00
605+00
610+00
INTERSTATE 20
TEXAS 34
FARM 2578 ROAD