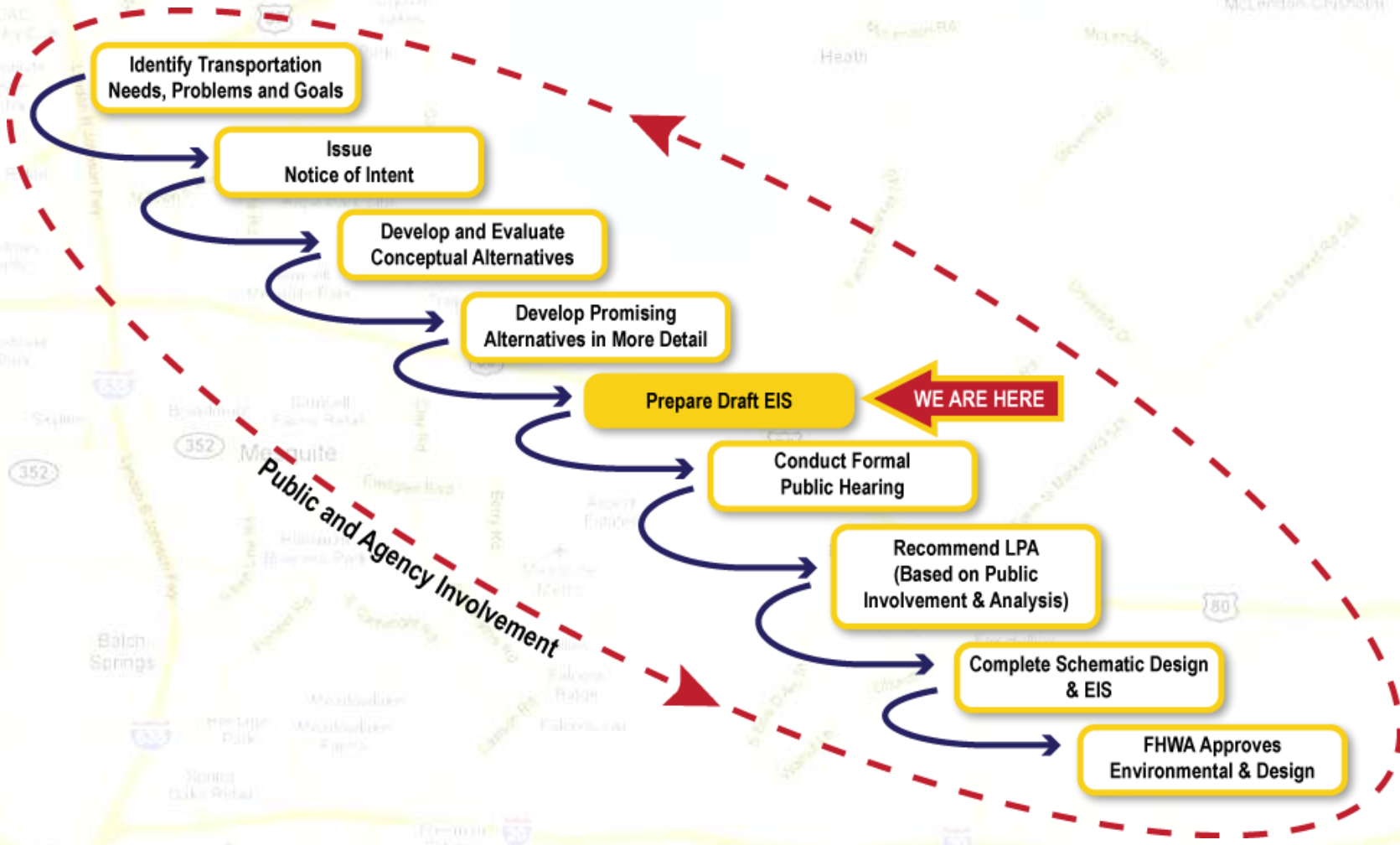


A map of the Dallas-Fort Worth area, Texas, showing major highways and city names. The map is overlaid with a yellow semi-transparent box containing the title text. The title is 'SH 190 The East Branch' in large, bold, black font. Below the title is the date 'February 28, 2011' in a smaller black font. The map shows highways such as I-35, I-75, I-80, I-820, and US-75. City names like Dallas, Fort Worth, Mesquite, and Balch Springs are visible. The text is centered on the map.

SH 190 The East Branch

February 28, 2011

Project Process/Current Status



Alignments Considered

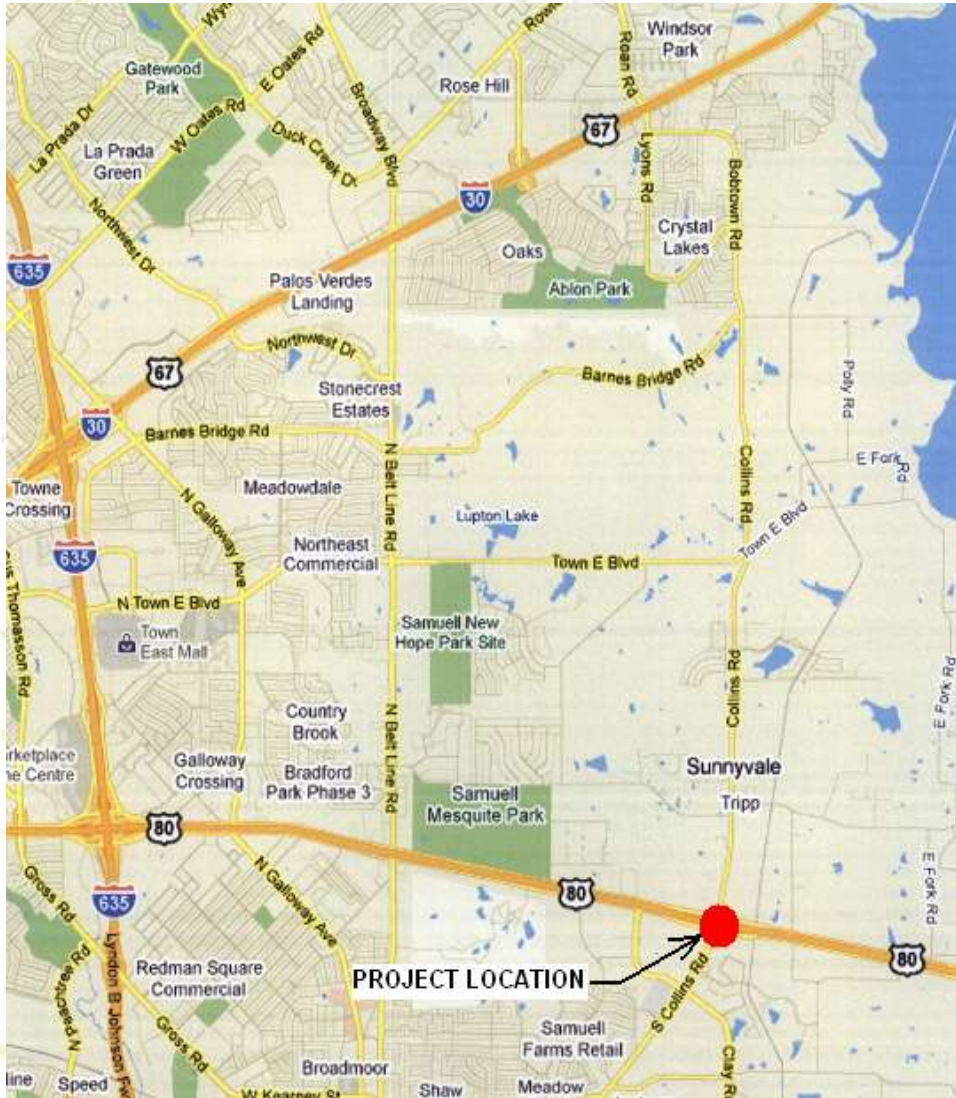
BH180 TRANSPORTATION STUDY
www.theeastbranch.org



Project Schedule

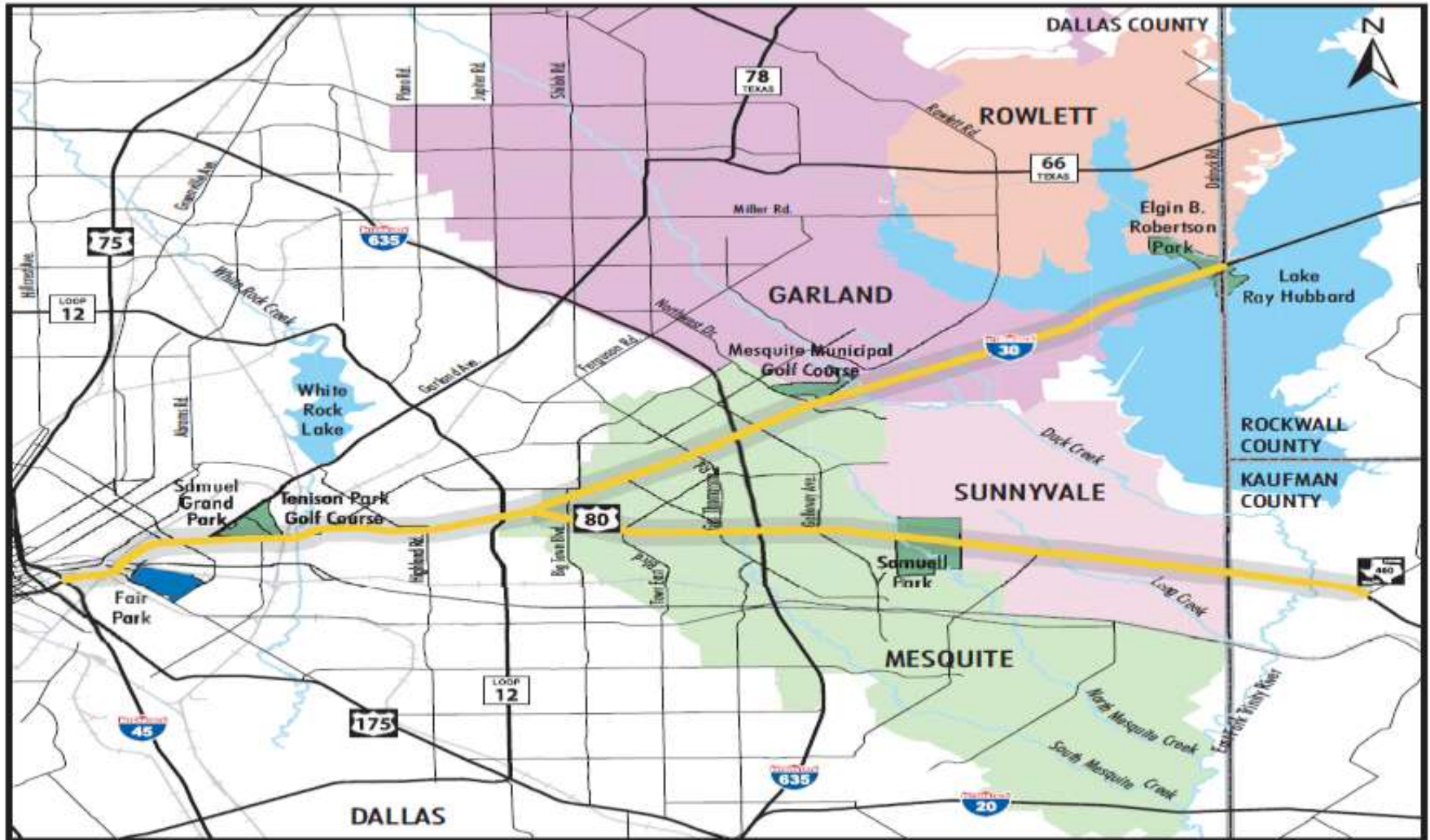
- March 2011 – State Review of Draft EIS
- May 2011 – Federal Review of Draft EIS
- June 2011 - State Review of Conceptual Schematic
- August 2011 – Federal Legal Review of Draft EIS
- March 2012 – Public Hearing
- July 2012 – Final EIS Review Begins
- May 2013 – Federal Approval of Final EIS (ROD)
- Secure Project Funding for ROW acquisition and construction

US 80 at Collins Road (SH 352)



- Upgrading interchange, including bridges and frontage roads.
- Estimated construction cost \$25 M
- Construction began January 2009
- Contractor – W.W. Webber, LLC
- Estimated Completion Date – July 2011

The East Corridor



MAP LEGEND



A map of the Mesquite, Texas area, showing major highways like I-67, I-80, and I-35. The city of Mesquite is highlighted in the center. The text "Thank You" is overlaid in the middle of the map.

Thank You