Texas Department of Transportation

TEXAS DEPARTMENT OF TRANSPORTATION

DALLAS DISTRICT
WILLIAM L. HALE, P.E., DISTRICT ENGINEER

DESIGN SCHEMATIC

US 377

FROM: HENRIETTA CREEK ROAD
TO: SH 114

CSJ: 0081-03-048, 0081-03-046
PROJECT LENGTH: 1.51 MILES

ROADWAY TYPE	DESIGN SPEED	FUNCTIONAL CLASSIFICATION
MAINLANES	40 MPH	PRINCIPLE ARTERIAL
CROSS STREETS	30 MPH	MINOR COLLECTOR

DENTON COUNTY
SEPTEMBER 18, 2013

ROLL 2 OF 2

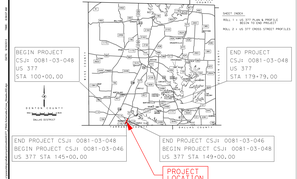

NOTES:
1. CONTOURS AND TOPOGRAPHICAL DATA BASED ON 1998 AERIAL FLIGHT COORDINATES OF NORTH DESCRIPTION ZONE.
2. DESIGN DETAILS ARE PRELIMINARY AND SUBJECT TO CHANGE. DESIGN DETAILS WILL BE FINALIZED DURING SURFACE TYPE AND PAVEMENT DESIGN WITH THE LOCAL GOVERNMENT.

JACOBS

PREPARED BY JACOBS ENGINEERING GROUP, INC.
REGISTRATION F-2966
UNDER THE SUPERVISION OF
DEBORAH F. NEUBERT, P.E.

LICENSE NO. 83059

(IMPRIMIR ESCALA 24 PLEG)

Copyright© 2013 by Texas department of Transportation;all rights reserved











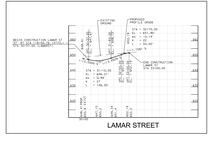



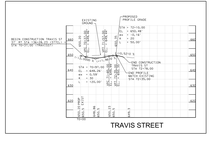

Texas Department of Transportation

TEXAS DEPARTMENT OF TRANSPORTATION

DALLAS DISTRICT
WILLIAM L. HALE, P.E., DISTRICT ENGINEER

DESIGN SCHEMATIC

US 377

FROM: HENRIETTA CREEK ROAD
TO: SH 114

CSJ: 0081-03-048, 0081-03-046
PROJECT LENGTH: 1.51 MILES

ROADWAY TYPE	DESIGN SPEED	FUNCTIONAL CLASSIFICATION
MAINLANES	40 MPH	PRINCIPLE ARTERIAL
CROSS STREETS	30 MPH	MINOR COLLECTOR

DENTON COUNTY
SEPTEMBER 18, 2013

ROLL 2 OF 2

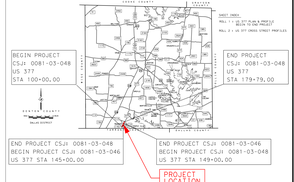

NOTES:
1. CONTOURS AND TOPOGRAPHICAL DATA BASED ON 1998 AERIAL FLIGHT COORDINATES OF NORTH DESCRIPTION ZONE.
2. DESIGN DETAILS ARE PRELIMINARY AND SUBJECT TO CHANGE. DESIGN DETAILS WILL BE FINALIZED DURING SURFACE TYPE AND PAVEMENT DESIGN WITH THE LOCAL GOVERNMENT.

JACOBS

PREPARED BY JACOBS ENGINEERING GROUP, INC.
REGISTRATION F-2966
UNDER THE SUPERVISION OF
DEBORAH F. NEUBERT, P.E.

LICENSE NO. 83059

(IMPRIMIR ESCALA 24 PLEG)

Copyright© 2013 by Texas department of Transportation;all rights reserved