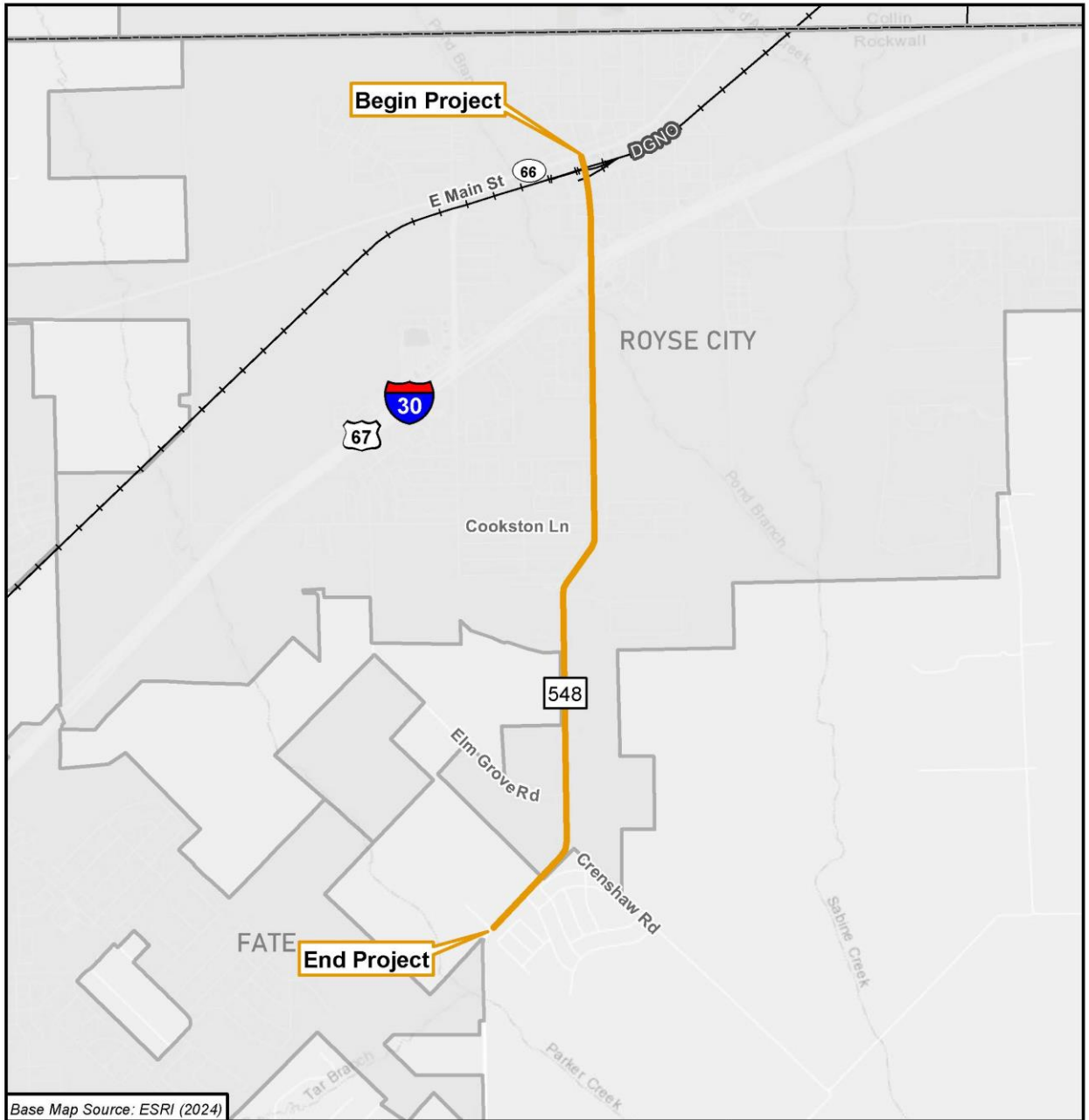


Project Location Map



Base Map Source: ESRI (2024)

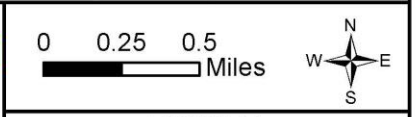
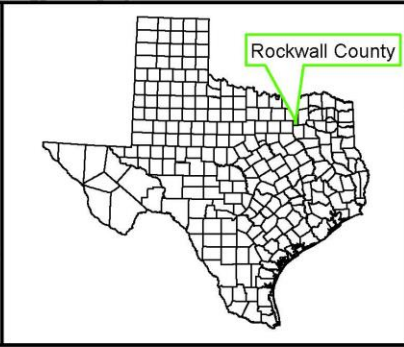


FIGURE 1
PROJECT LOCATION MAP
FM 548
From SH 66
To South of Crenshaw Road
Rockwell County, Texas
CSJ: 1014-02-048