Texas Department of Transportation

DALLAS DISTRICT
CEASON CLEMENS P.E., DISTRICT ENGINEER

FM 740 AND FM 548
DESIGN SCHEMATIC

KAUFMAN COUNTY, TEXAS
FM 740 / FM 548
PROJECT LIMIT: FROM IH 20 TO FM 1641
CSJ: 1091-02-025 / 2588-01-025
PROJECT LENGTH: 4.04 MILES
WIDEN 2 LANE ROADWAY TO 4 LANE DIVIDED

DATE: APRIL 2023

ROADWAY TYPE	DESIGN SPEED	FUNCTIONAL CLASSIFICATION
URBAN STREET	45 MPH	URBAN ARTERIAL

INDEX OF SHEETS

ROLL 1 OF 5: PLAN FROM BEGIN PROJECT TO STA 148+00.00
ROLL 2 OF 5: PLAN FROM STA 148+00.00 TO STAT 203+00.00
ROLL 3 OF 5: PLAN FROM STA 203+00.00 TO STA 258+00.00
ROLL 4 OF 5: PLAN FROM STA 258+00.00 TO END PROJECT
ROLL 5 OF 5: CROSS STREET PROFILES

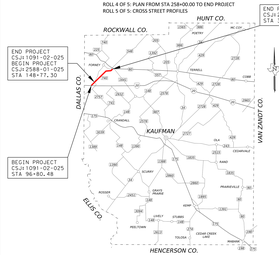

LOCATION MAP
N.T.S.
ROLL 1 OF 5
SCALE 1" = 100'

LEGEND

- DIRECTION OF TRAFFIC
- EXISTING ROW
- PROPOSED ROW
- PROPOSED SHARED USE PATH (SUP)
- PROPOSED SHARED USE PATH ON BRIDGE
- PROPOSED BRIDGE WIDENING
- EXISTING BRIDGE TO REMAIN
- PROPOSED PAVEMENT
- PROPOSED MEDIAN
- PROPOSED CROSS STREET PAVEMENT
- PROPOSED DRIVEWAY
- DISPLACEMENT
- 100 YEAR FLOODPLAIN LIMITS
- PROPOSED RETAINING WALL

TEXAS COUNTY MAP
N.T.S.

0 100 200
HORIZONTAL
GRAPHIC SCALE IN FEET

PRELIMINARY
FOR INTERIM REVIEW ONLY
THESE DOCUMENTS ARE FOR INTERIM REVIEW AND SHALL NOT BE USED FOR BIDDING, PERMITTING, OR CONSTRUCTION PURPOSES. THEY WERE PREPARED BY OR UNDER THE SUPERVISION OF:
JOSEPH T. REYES | 6/1/2023

Jacobs
1999 BRYAN STREET, SUITE 3500
DALLAS, TX 75201-3136
Phone 214.638.0145
Firm Registration F-2966

© 2023 by Texas Department of Transportation all rights reserved



EXISTING TYPICAL SECTION
BEGIN PROJECT TO STA 145+48.68



EXISTING TYPICAL SECTION
STA 145+48.68 TO END PROJECT

EXISTING TYPICAL SECTION
WITH RIGHT TURN LANES

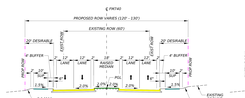

PROPOSED TYPICAL SECTION
BEGIN PROJECT TO STA 145+48.68



PROPOSED TYPICAL SECTION
STA 145+48.68 TO END PROJECT



PROPOSED TYPICAL SECTION
WITH NORTHBOUND LEFT TURN LANE

PROPOSED TYPICAL SECTION
WITH SOUTHBOUND LEFT TURN LANE

EXISTING CROSS STREET TYPICAL SECTION

PROPOSED CROSS STREET TYPICAL SECTION

LITTLE GULL DR.
EXISTING 70' ROW
OVERLAND DRIVE BLVD
EXISTING 70' ROW
COLLEGE AVE
EXISTING 70' ROW
ROUGES RUN
COOL SPRINGS AVE

NOTES:

1. THE CONCEPTUAL SCHEMATICS ARE BASED ON FIELD SURVEY AND AERIAL SURVEY DATED DECEMBER 15,2021.
2. THE PROPOSED RIGHT OF WAY AND EASEMENTS ARE OBTAINED FROM KAUFMAN COUNTY APPRAISAL DISTRICT (KCAD) DATABASE.
3. APPROXIMATE 100 YEAR FLOODPLAIN LIMITS WERE BASED ON FEMA FLOOD INSURANCE RATE MAP ITEM 435.
4. THE PROPOSED ROW AND EASEMENT REQUIREMENTS OF THE PROPOSED ROW PHYSICALLY INTERSECT THE EXISTING ROW AND EASEMENTS.
5. PROPOSED CURBS ARE TYPE 2 UNLESS STATED OTHERWISE
6. THE LOCATIONS OF THE PROPOSED MEDIAN LEFT TURN LOCATIONS ONLY.
7. ALL DRIVEWAYS AND SIDEWALKS WILL REMAIN AND CONNECTIONS TO PROPOSED WIDENING AS SHOWN IN THE SCHEMATIC.

COMMUNICATIONS

FIBER - UFT- (CS 2)	FO(2)
FIBER - CENTURY LINK -(CL-2)	CFO(2)
FIBER - MCI (CL-2)	CFO(2)
FIBER - MCI (CL-2)	CFO(2)
FIBER - UNKNOWN COMMUNICATION -(CL-2)	CFO(2)
FIBER - UNKNOWN (CL-2)	CFO(2)
FIBER - ZAYO	CFO(2)
OH FIBER - UFT	FO(2)
OH FIBER - CENTURYLINK	CFO(2)
OH FIBER - SUDDENLINK	CFO(2)
CATV - SUDDENLINK -(CL-2)	CTV(2)
OH CATV - CHARTER	CTV(2)
OH TELEPHONE - ATT	TL(2)

ELECTRIC

ELECTRIC - UGC SOUTHERN PIP -(CL-2)	E(2)
ELECTRIC - ONCOR (CL-2)	E(2)
ELECTRIC - TNMP (CL-2)	E(2)
ELECTRIC - TNMP (CL-2)	E(2)
OH ELECTRIC - TNMP	OHE
ELECTRIC - UNKNOWN (CL-2)	E(2)
ELECTRIC - UNKNOWN (CL-2)	TE(2)

GAS

GAS - ATMOS ENERGY (CL-2)	G(2)
PIPELINE - ELEMENTZ (CL-2)	PL(2)
PIPELINE - ATMOS ENERGY (CL-2)	PL(2)

WATER

WATER - CITY OF FORNEY (CL-2)	W(2)
WATER - KAUFMAN COUNTY (CL-2)	W(2)
WATER - MARKOUT WSC - MESQUITE (CL-2)	W(2)
WATER - MARKOUT WSC - MESQUITE (CL-2)	W(2)
WATER - UNKNOWN (CL-2)	W(2)
WATER - MANHOLE (CL-2)	W(2)
WATER - UNKNOWN (CL-2)	W(2)

WASTEWATER

WASTEWATER - CITY OF FORNEY (CL-2)	WW(2)
WASTEWATER - CITY OF FORNEY (CL-2)	WW(2)
WASTEWATER - CITY OF FORNEY (CL-2)	WW(2)
WASTEWATER - UNKNOWN (CL-2)	WW(2)
WASTEWATER - MANHOLE (CL-2)	WW(2)
WASTEWATER - UNKNOWN (CL-2)	WW(2)

STORM SEWER

STORM SEWER - TXDOT (CL-2)	STM(2)
STORM SEWER - UNKNOWN (CL-2)	STM(2)
STORM SEWER - UNKNOWN (CL-2)	STM(2)

FINAL LOCATIONS OF MEDIAN OPENINGS WILL BE DETERMINED IN THE RIDE DESIGN PHASE IN COORDINATION WITH THE CITY OF FORNEY AND KAUFMAN COUNTY