Texas Department of Transportation

DALLAS DISTRICT
CEASON CLEMENS P.E., DISTRICT ENGINEER

FM 740 AND FM 548 DESIGN SCHEMATIC

KAUFMAN COUNTY, TEXAS

FM 740 / FM 548
PROJECT LIMIT: FROM IH 20 TO FM 1641
CSJ: 1091-02-025 / 2588-01-025
PROJECT LENGTH: 4.03 MILES
WIDEN 2 LANE ROADWAY TO 4 LANE DIVIDED
TERRAIN: LEVEL

DATE: FEBRUARY, 2026

ROADWAY TYPE	DESIGN SPEED	FUNCTIONAL CLASSIFICATION
URBAN STREET	45 MPH	URBAN ARTERIAL (FM 740, FM 548 & FM741)
URBAN STREET	30 MPH	URBAN COLLECTOR STREETS
LOCAL STREETS	25 MPH	ACCESS ROADS

INDEX OF SHEETS

ROLL 1 OF 5: PLAN FROM BEGIN PROJECT TO STA 148+00.00
ROLL 2 OF 5: PLAN FROM STA 148+00.00 TO STA 203+00.00
ROLL 3 OF 5: PLAN FROM STA 203+00.00 TO STA 258+00.00
ROLL 4 OF 5: PLAN FROM STA 258+00.00 TO END PROJECT
ROLL 5 OF 5: CROSS STREETS PROFILES

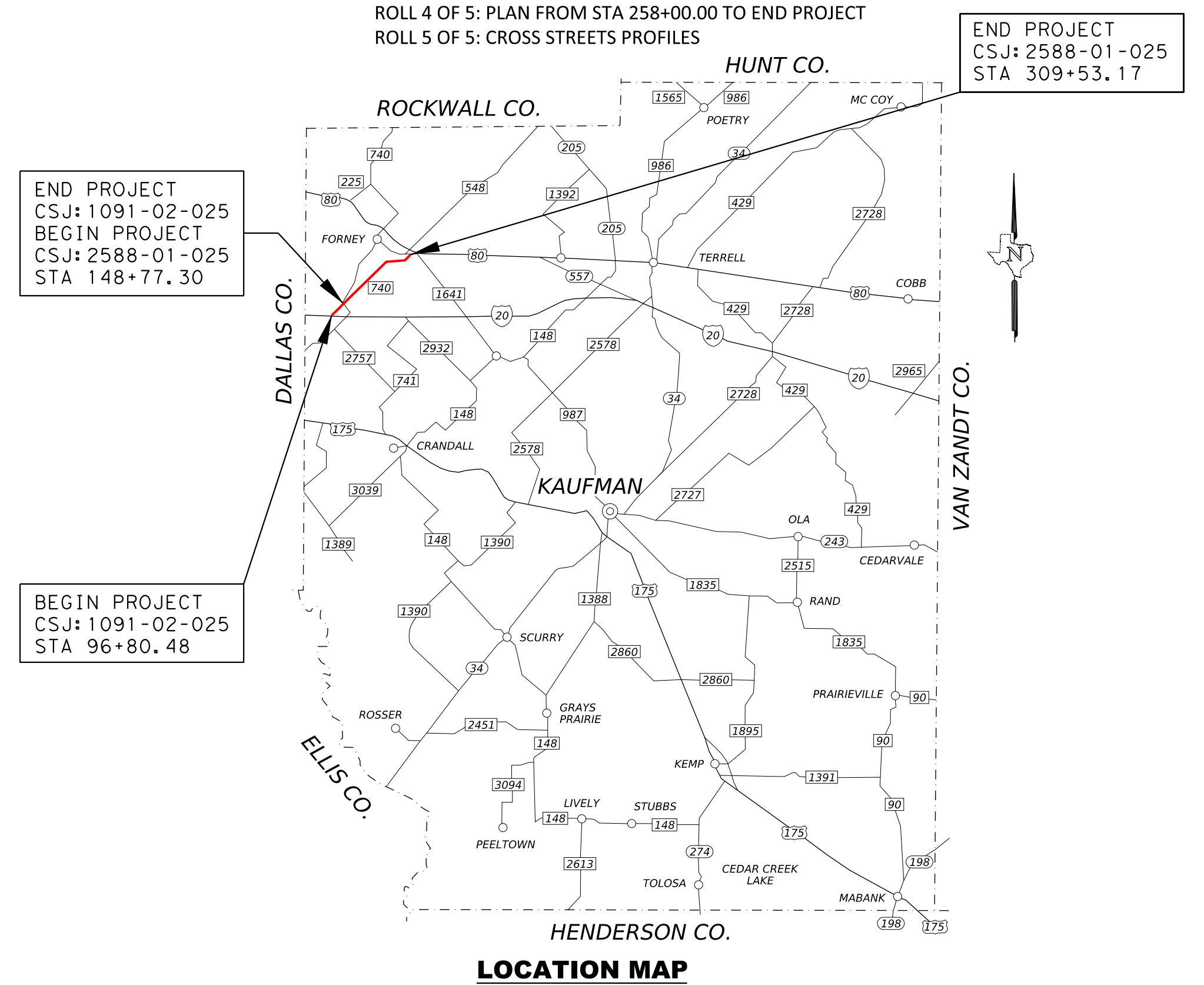
END PROJECT
CSJ:2588-01-025
STA 309+53.17
HUNT CO.
ROCKWALL CO.
END PROJECT
CSJ:1091-02-025
BEGIN PROJECT
CSJ:2588-01-025
STA 148+77.30
DALLAS CO.
VAN ZANDT CO.
BEGIN PROJECT
CSJ:1091-02-025
STA 96+80.48
ELLIS CO.
HENDERSON CO.
FORNEY
POETRY
MC COY
TERRELL
COBB
CRANDALL
KAUFMAN
OLA
CEDARVALE
RAND
SCURRY
ROSSER
GRAYS PRAIRIE
PRAIRIEVILLE
KEMP
LIVELY
STUBBS
PEELTOWN
TOLOSA
CEDAR CREEK LAKE
MABANK
N

LOCATION MAP
N.T.S.
ROLL 5 OF 5
SCALE 1" = 100'

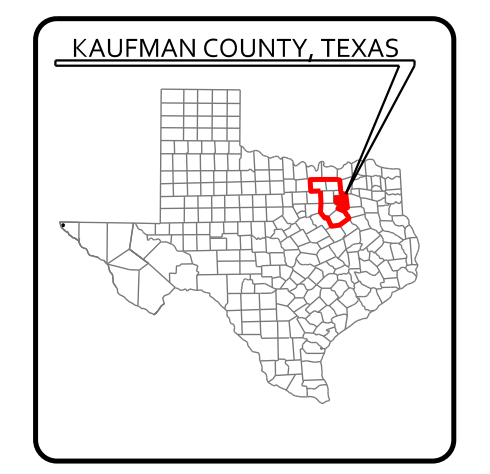
KAUFMAN COUNTY, TEXAS

TEXAS COUNTY MAP
N.T.S.

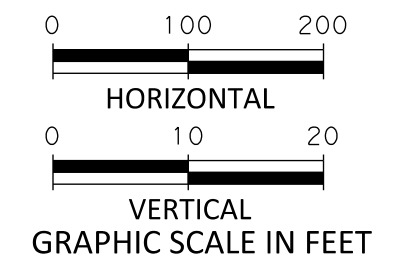
0 100 200
HORIZONTAL
0 10 20
VERTICAL

GRAPHIC SCALE IN FEET

100% SCHEMATIC

PRELIMINARY
FOR INTERIM REVIEW ONLY

THESE DOCUMENTS ARE FOR INTERIM REVIEW AND NOT INTENDED FOR REGULATORY APPROVAL, PERMIT, BIDDING OR CONSTRUCTION PURPOSES. THEY WERE PREPARED BY OR UNDER THE SUPERVISION OF:

ABENET BEKELE 86055 2/20/26
NAME P.E. NO. DATE

Jacobs

1999 BRYAN STREET, SUITE 3500
DALLAS, TX 75201-3136
Phone 214.638.0145
Firm Registration F-2966

© 2025 by Texas Department of Transportation all rights reserved

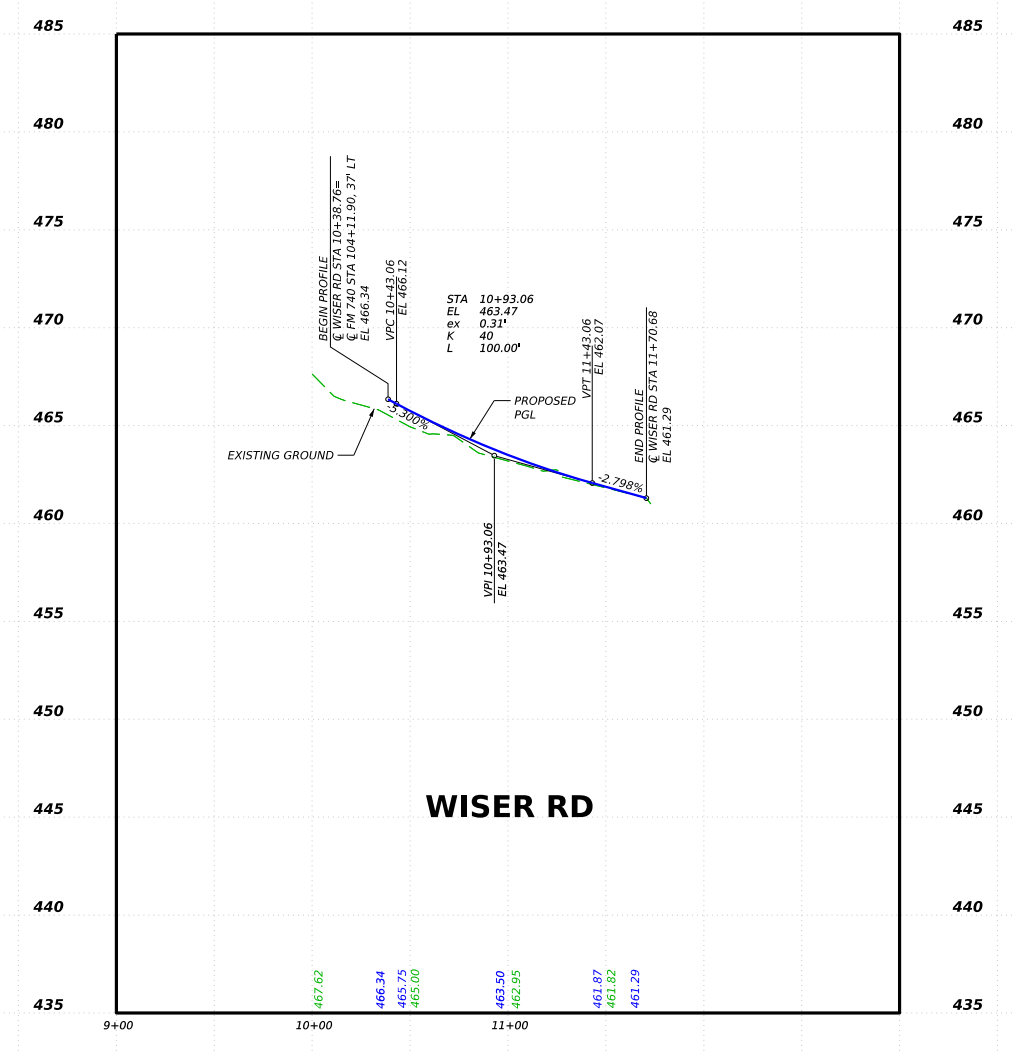
WISER RD

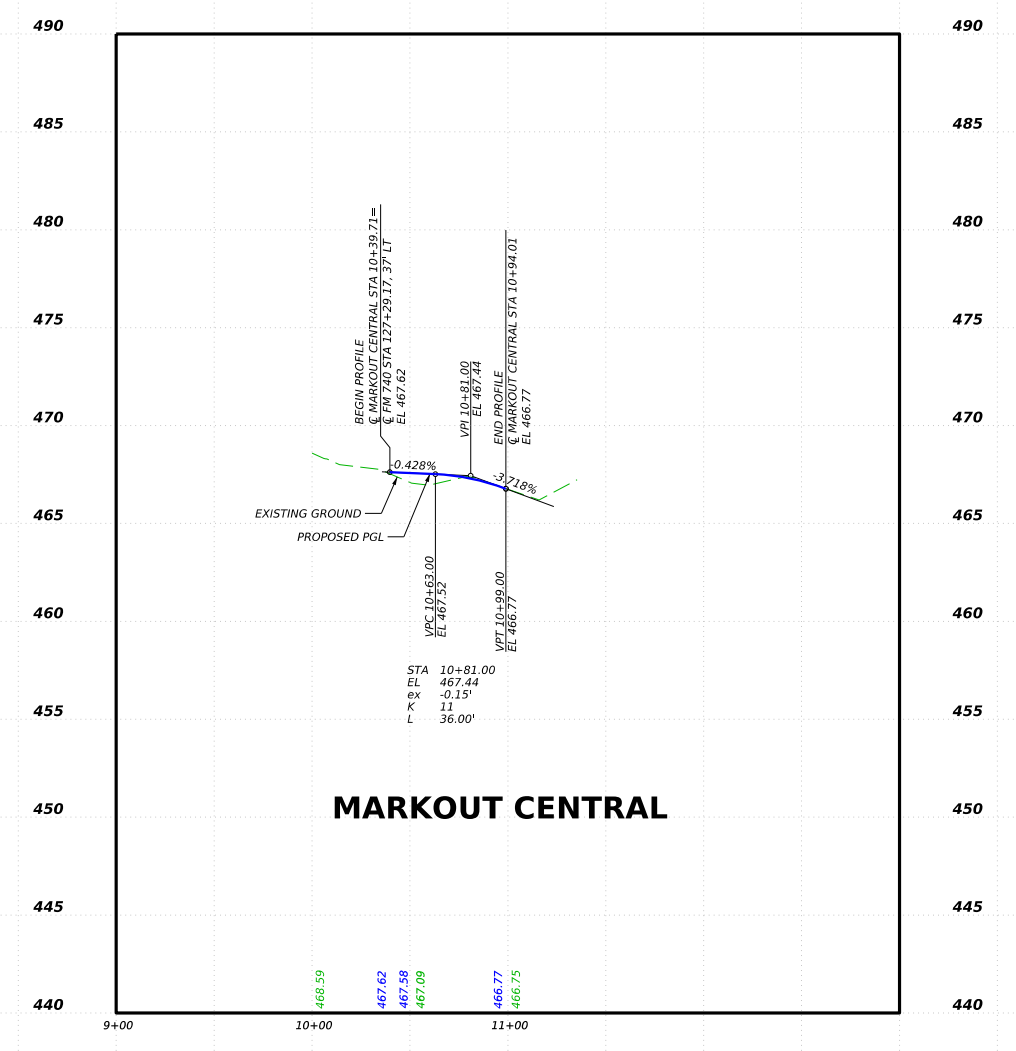
MARKOUT CENTRAL

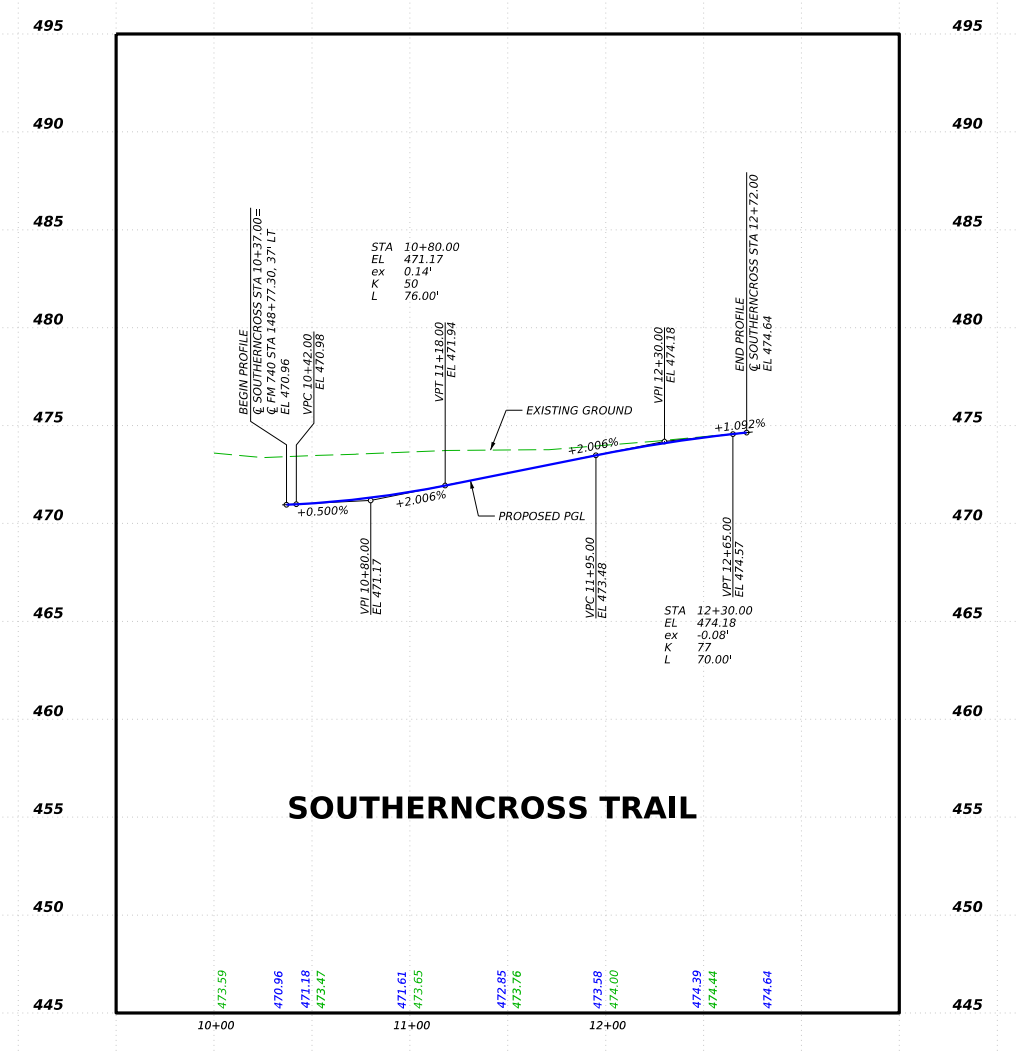
SOUTHERNCROSS TRAIL

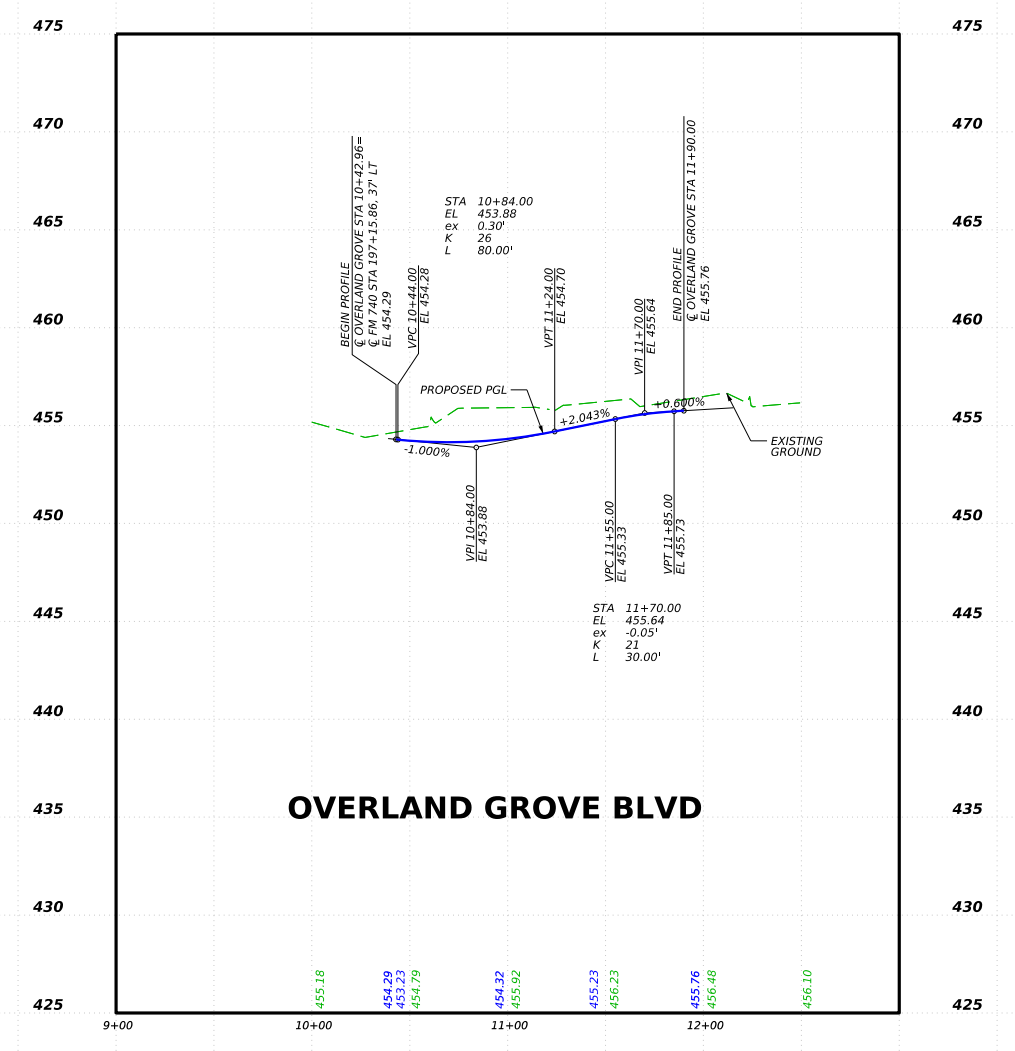
OVERLAND GROVE BLVD

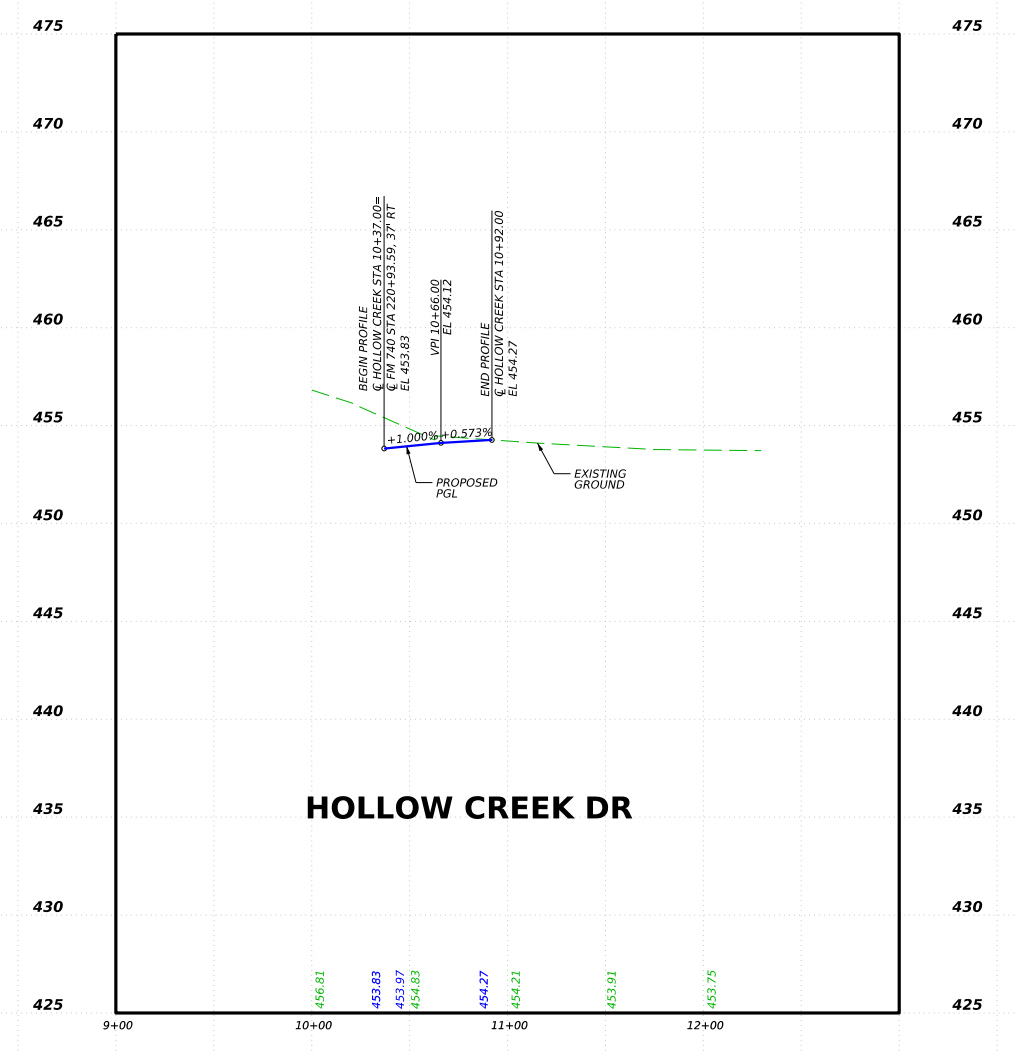
HOLLOW CREEK DR

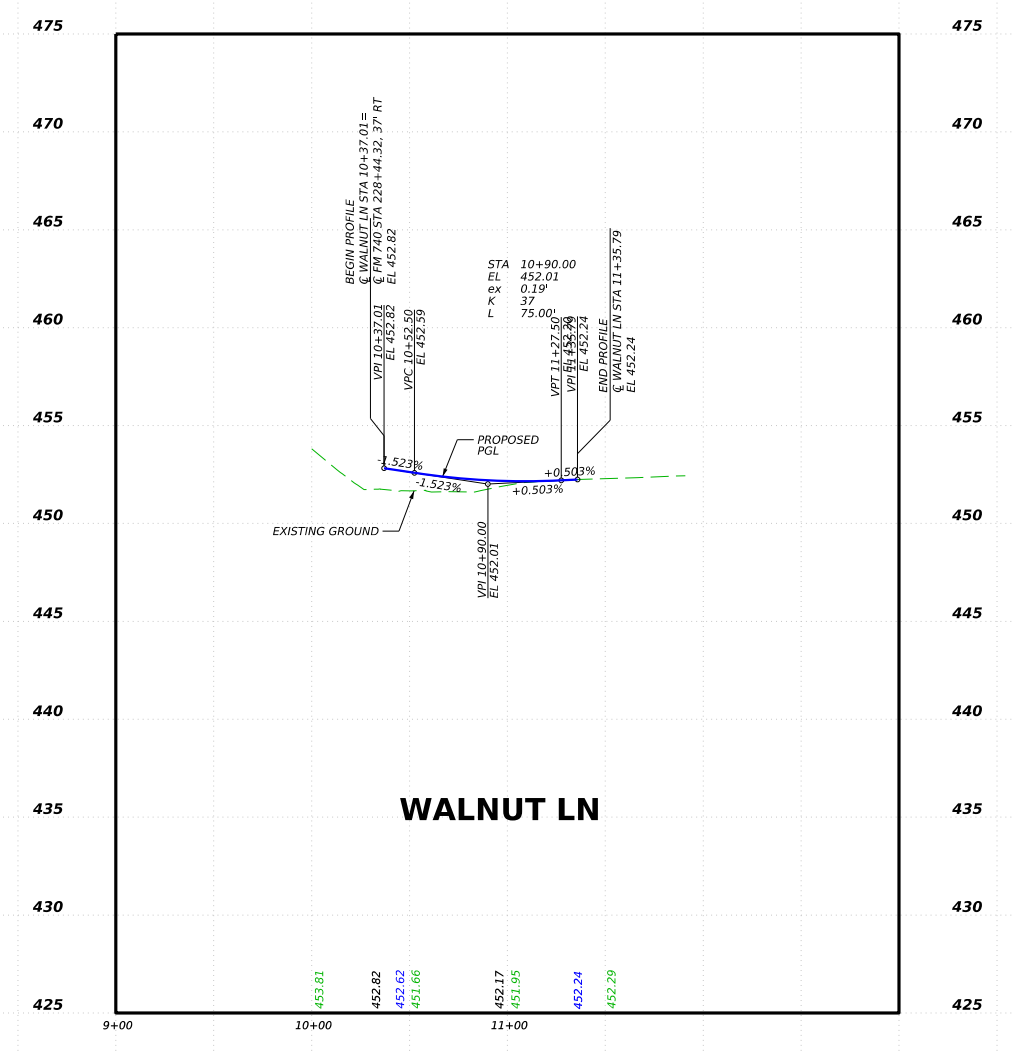
WALNUT LN

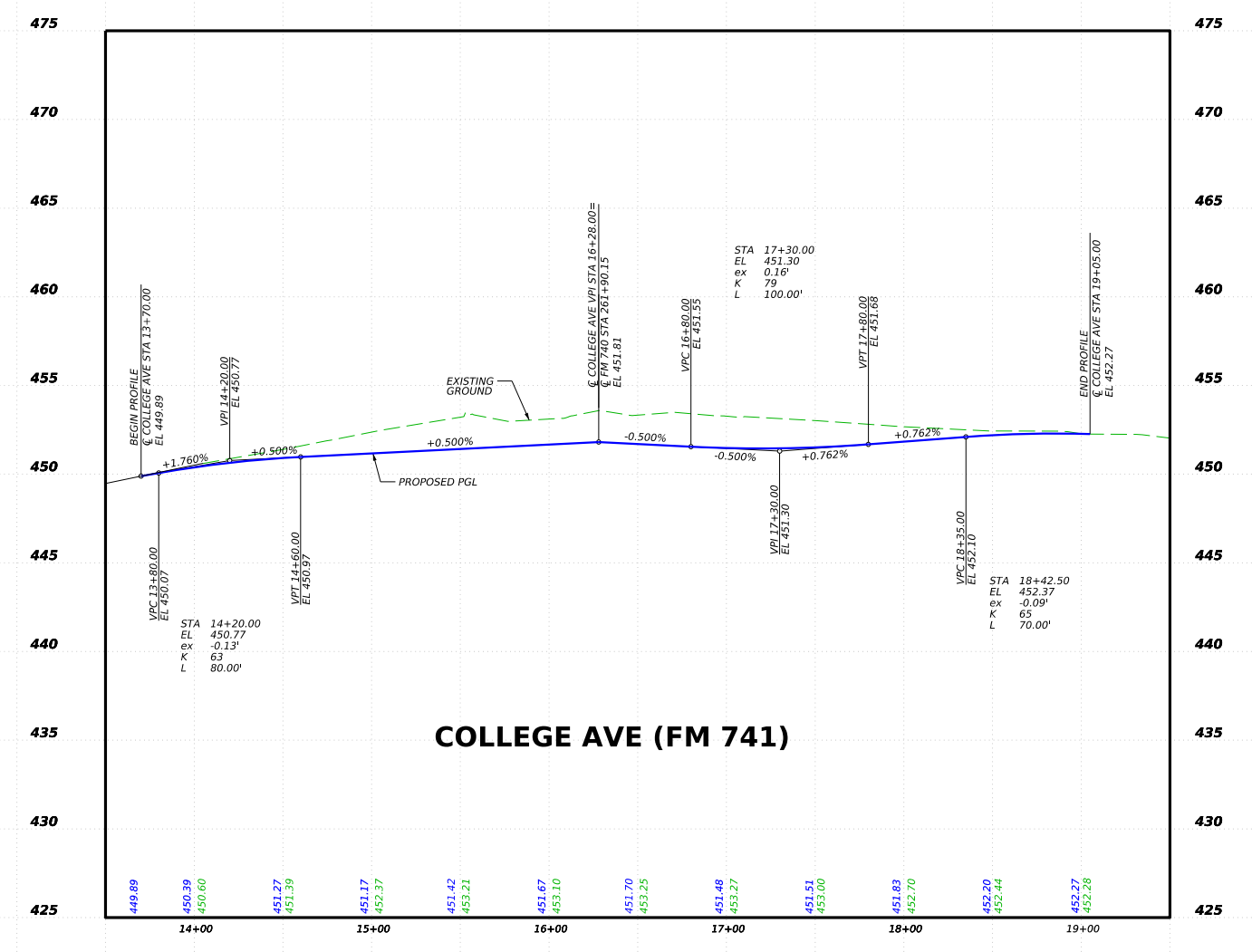
COLLEGE AVE (FM 741)

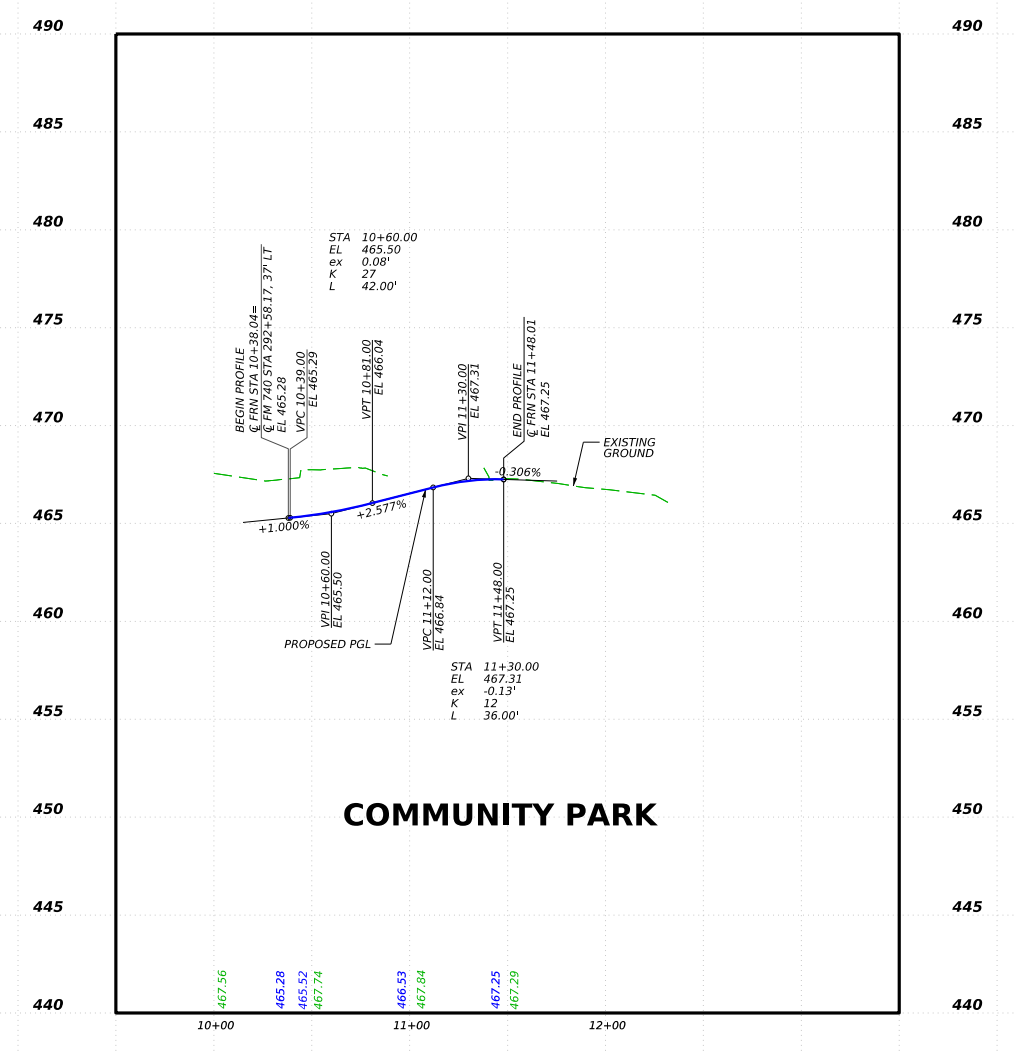
COMMUNITY PARK

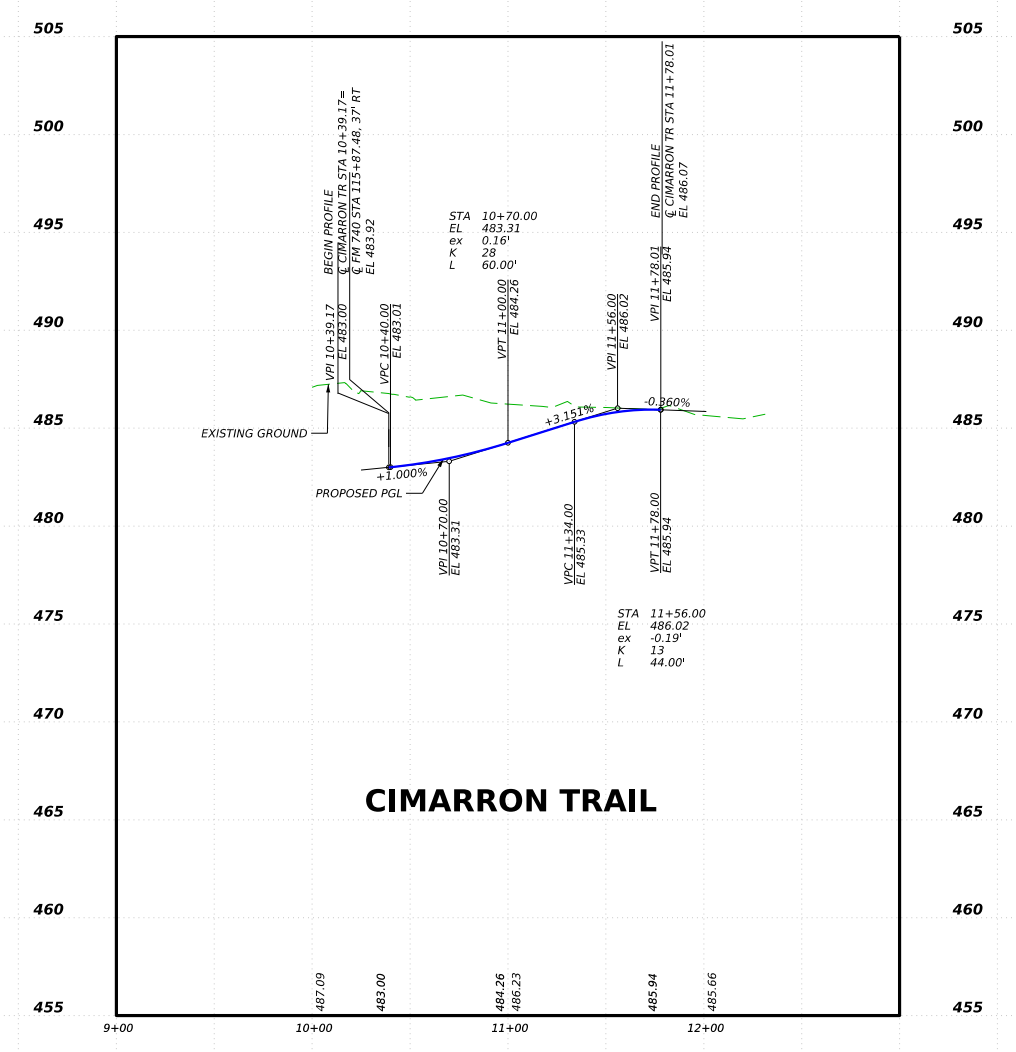
CIMARRON TRAIL


BLUE RIDGE DR

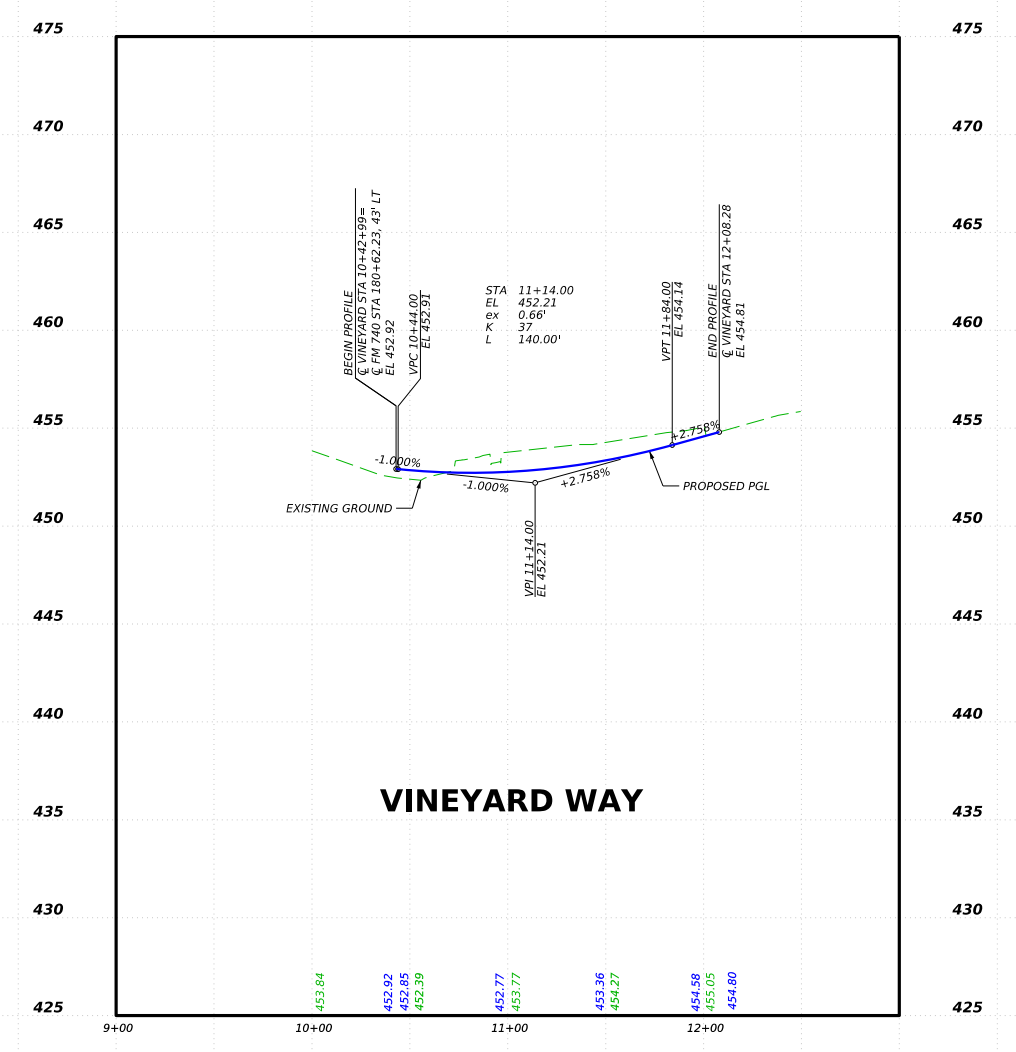
VINEYARD WAY

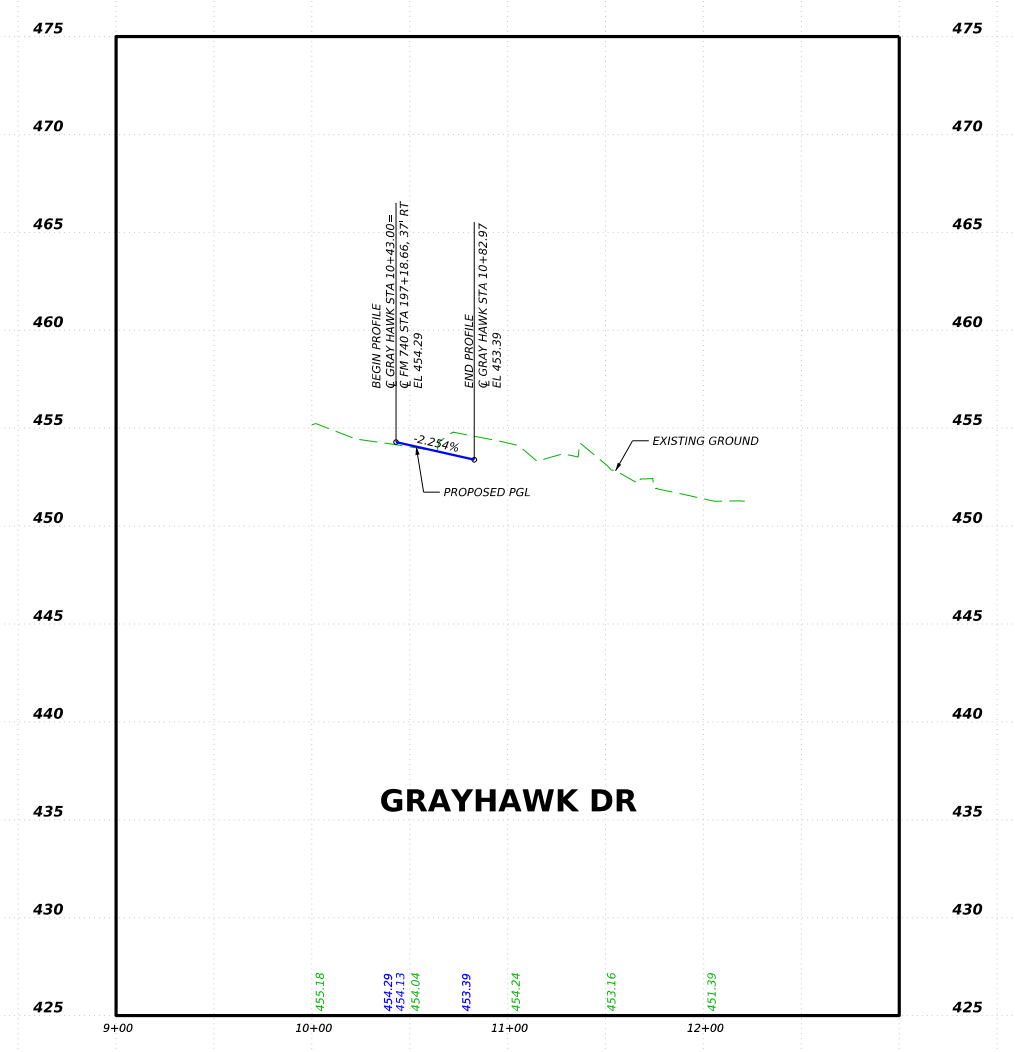
GRAYHAWK DR

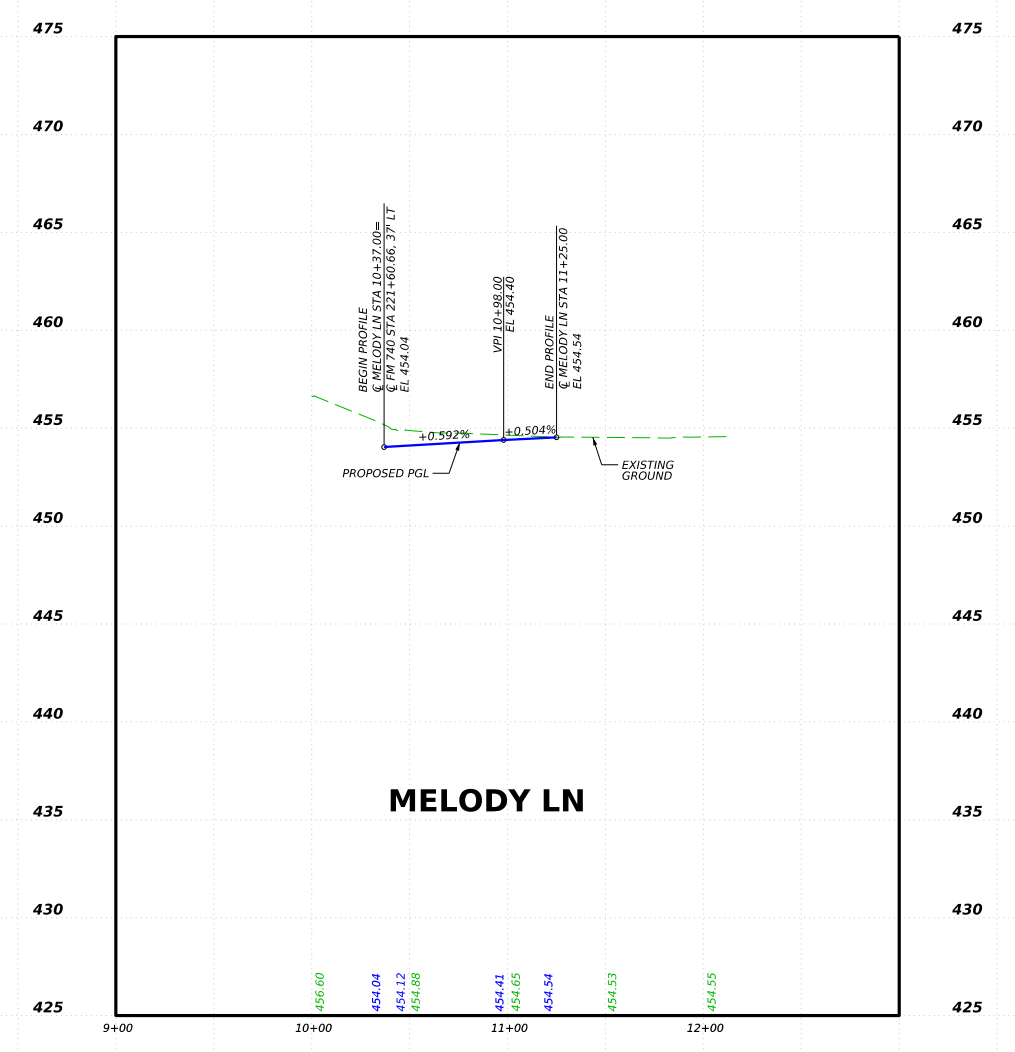
MELODY LN

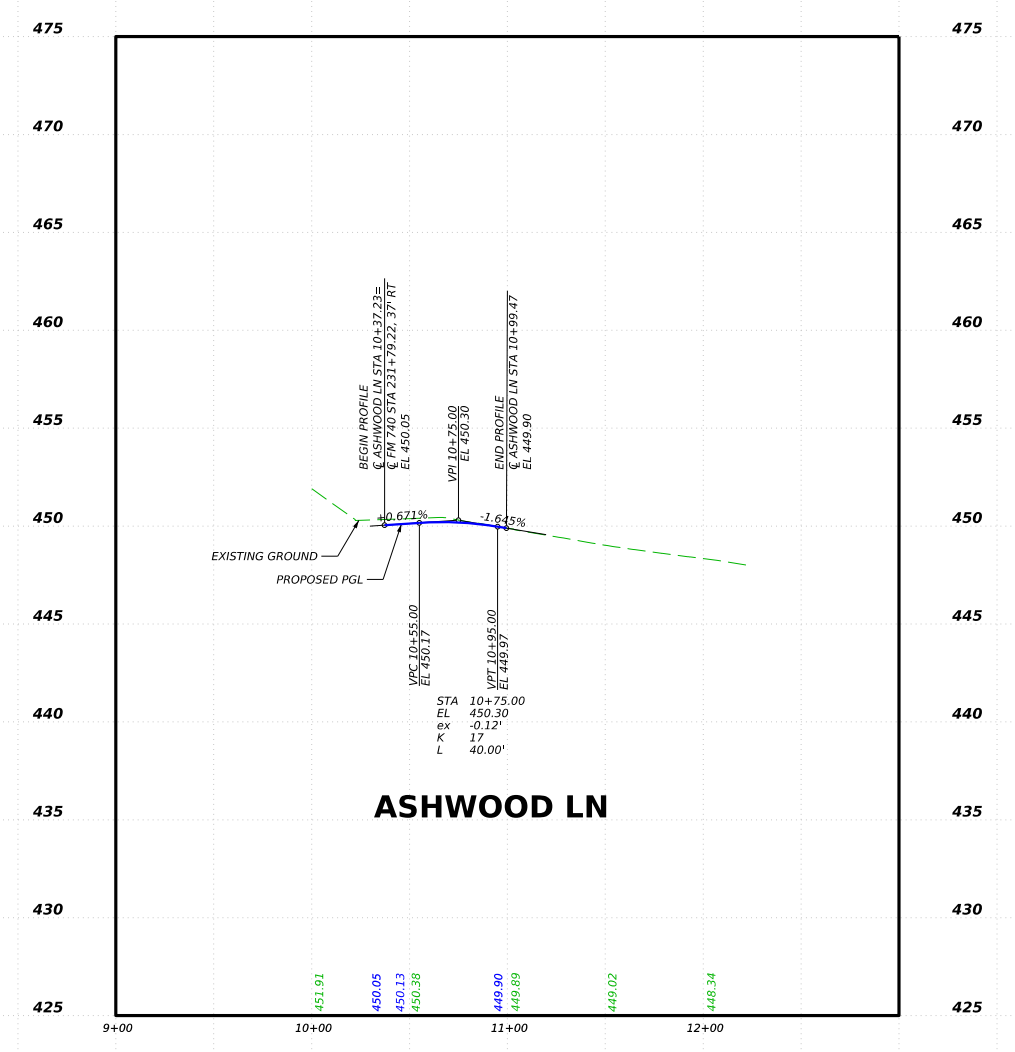
ASHWOOD LN

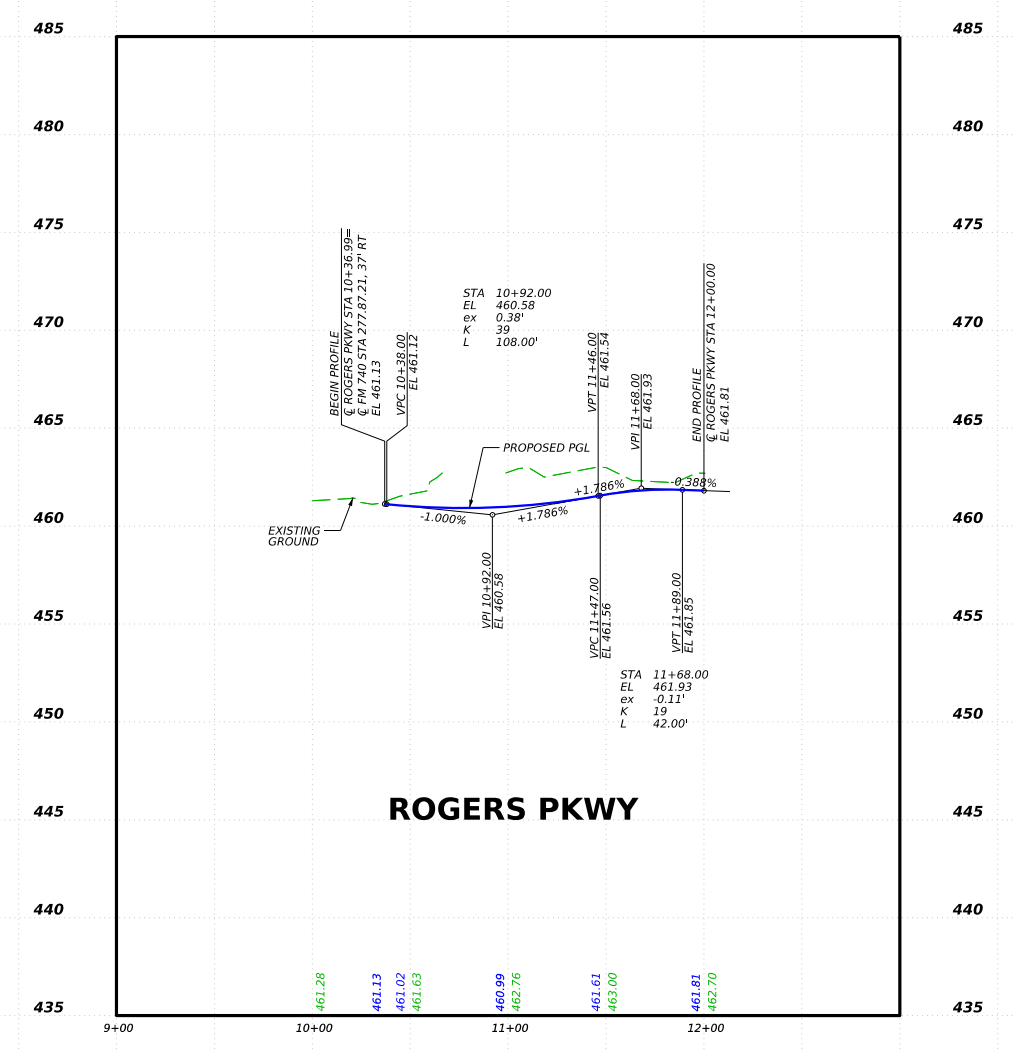
ROGERS PKWY

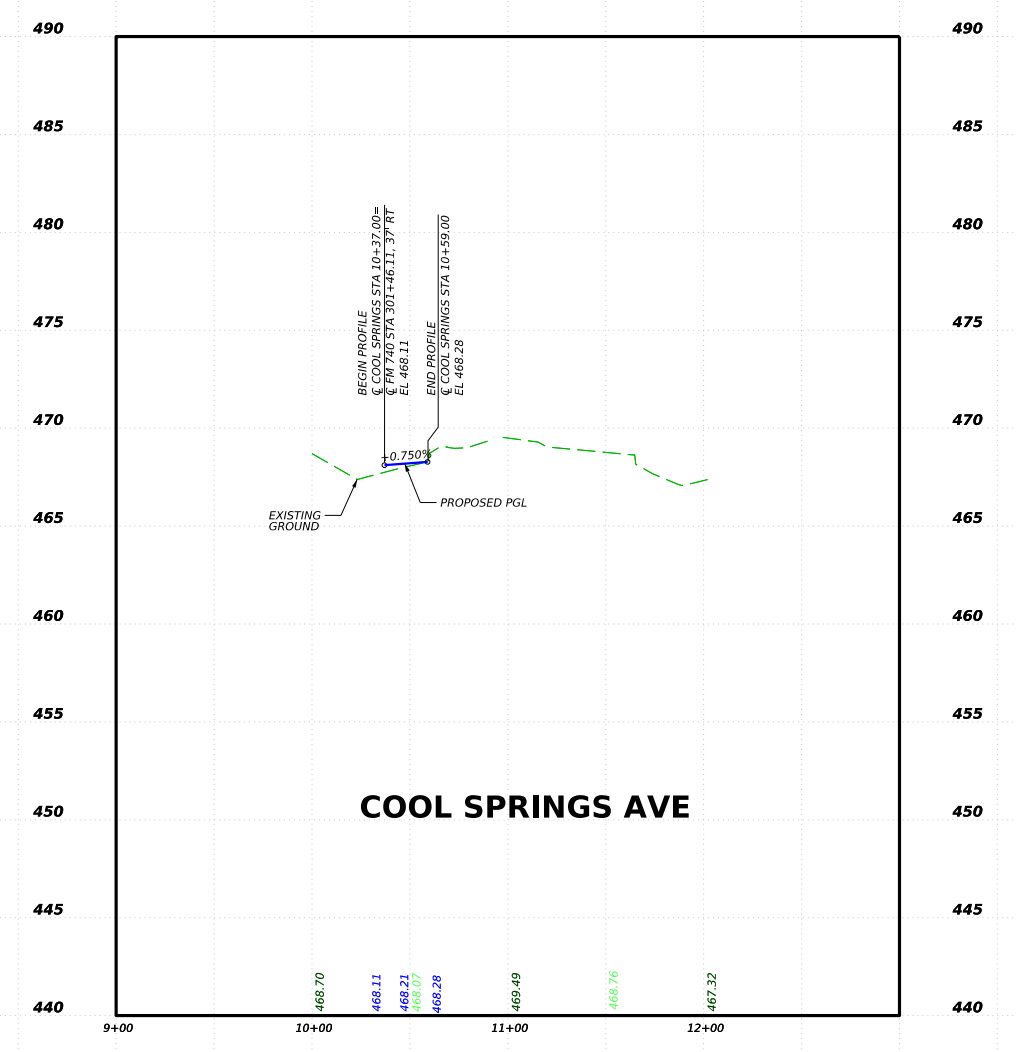
COOL SPRINGS AVE

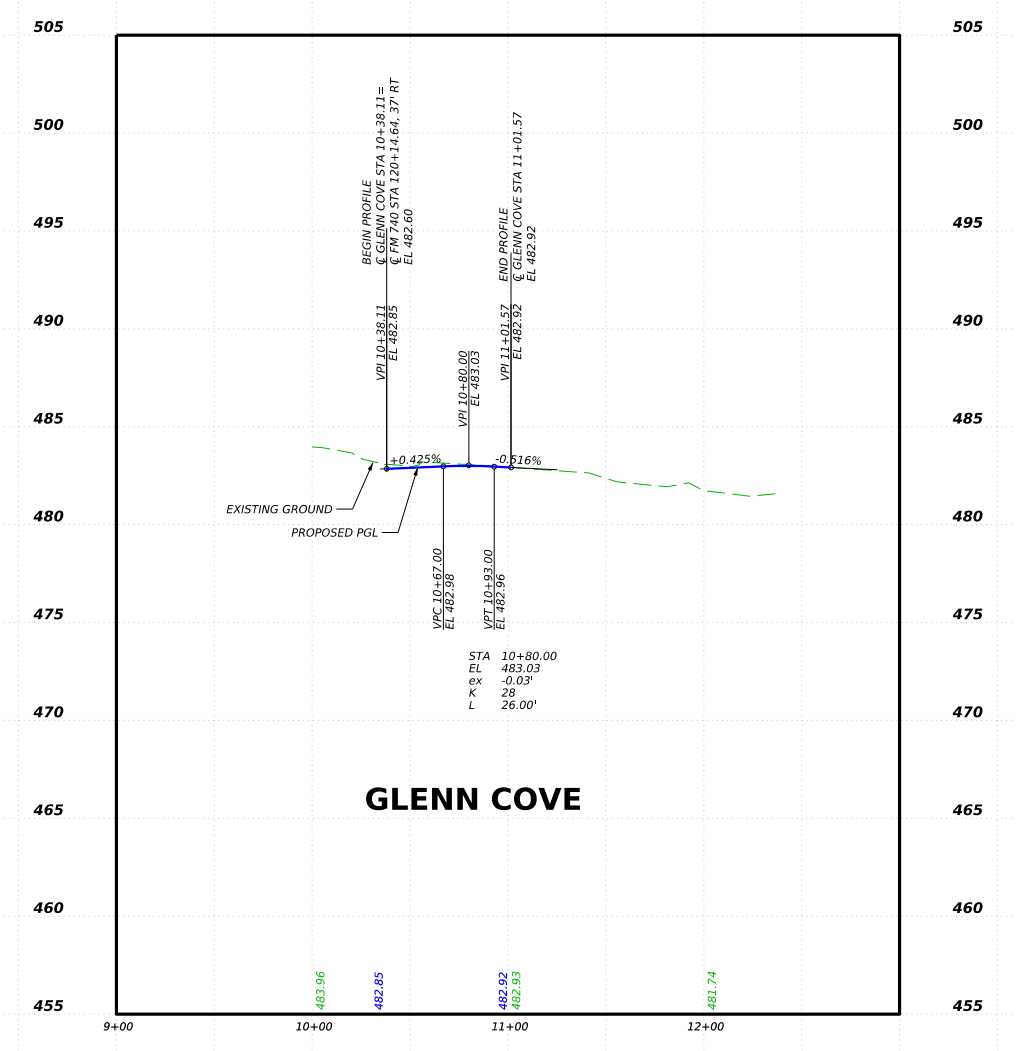
GLENN COVE

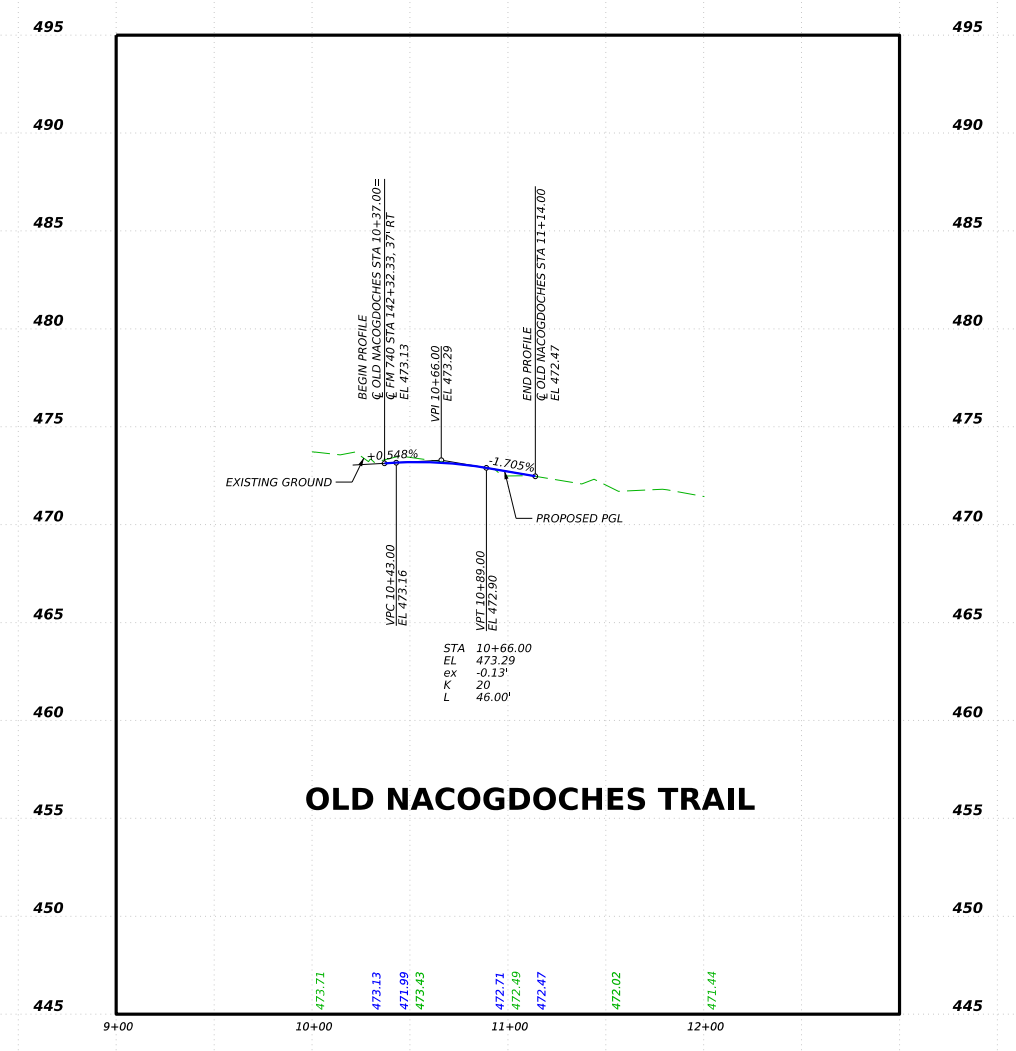
OLD NACOGDOCHES TRAIL

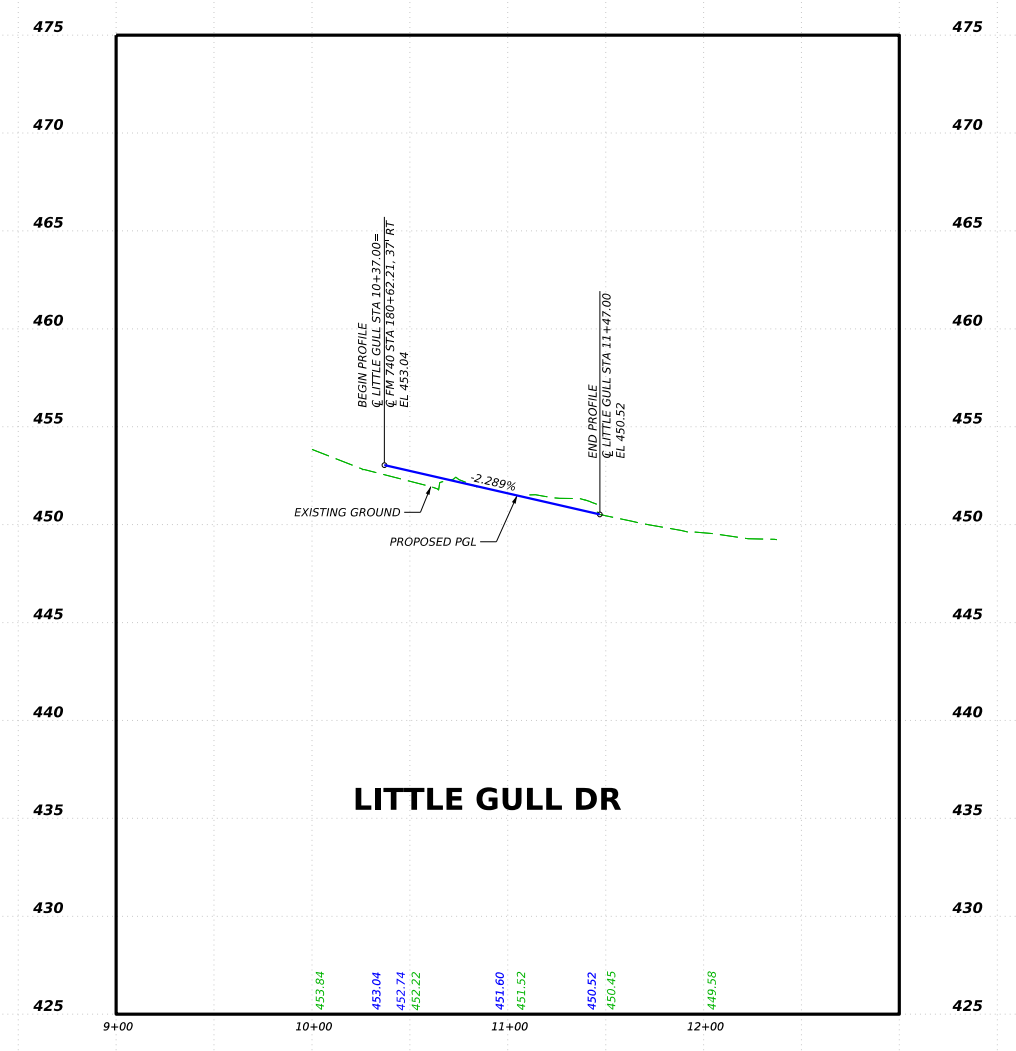
LITTLE GULL DR

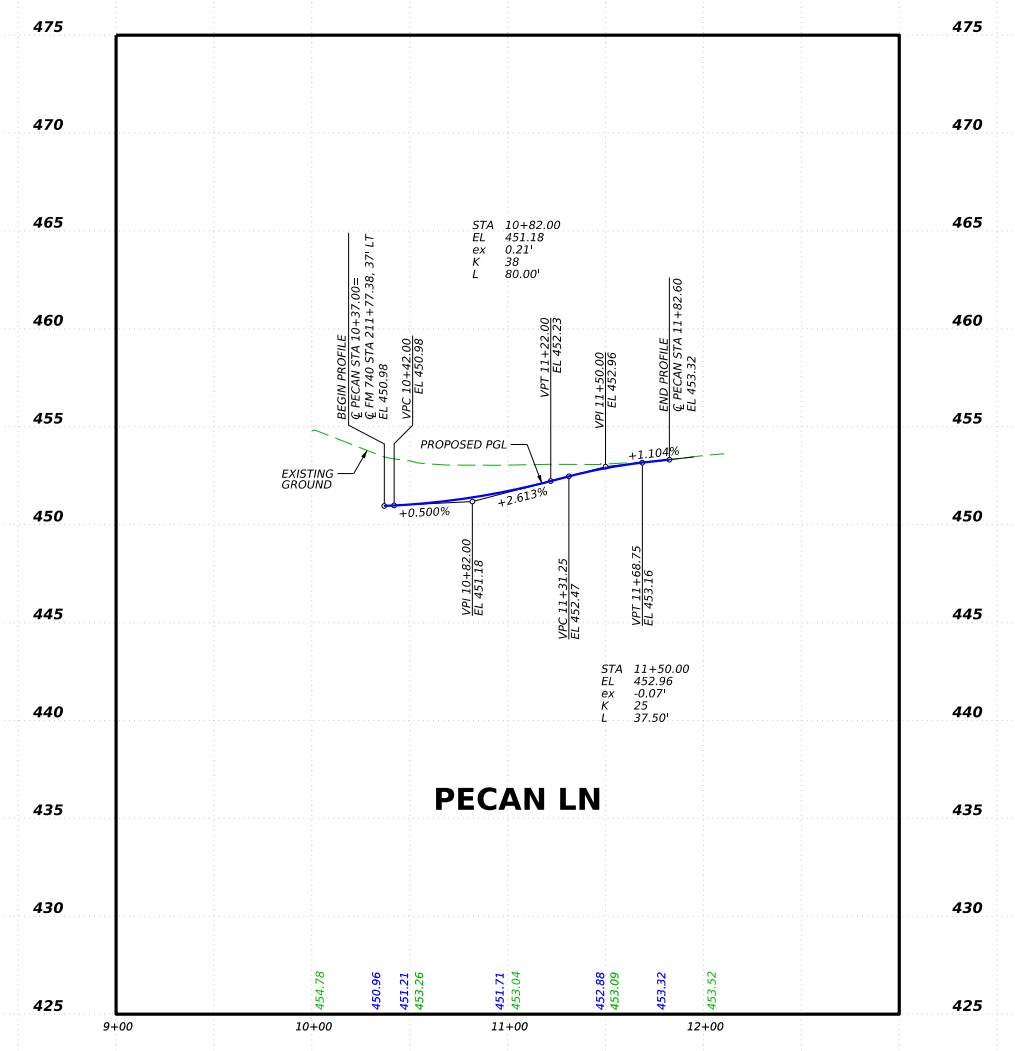
PECAN LN

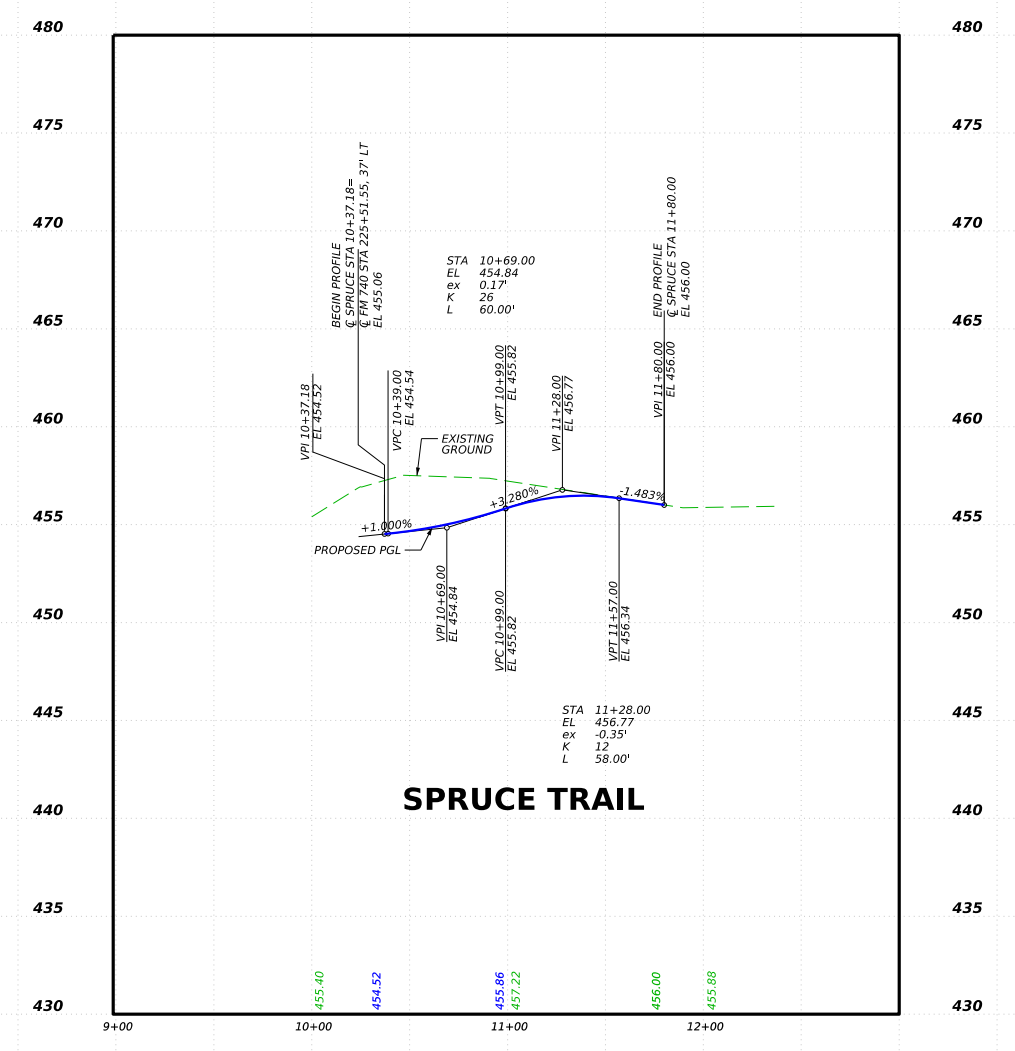
SPRUCE TRAIL


SYCAMORE TRAIL

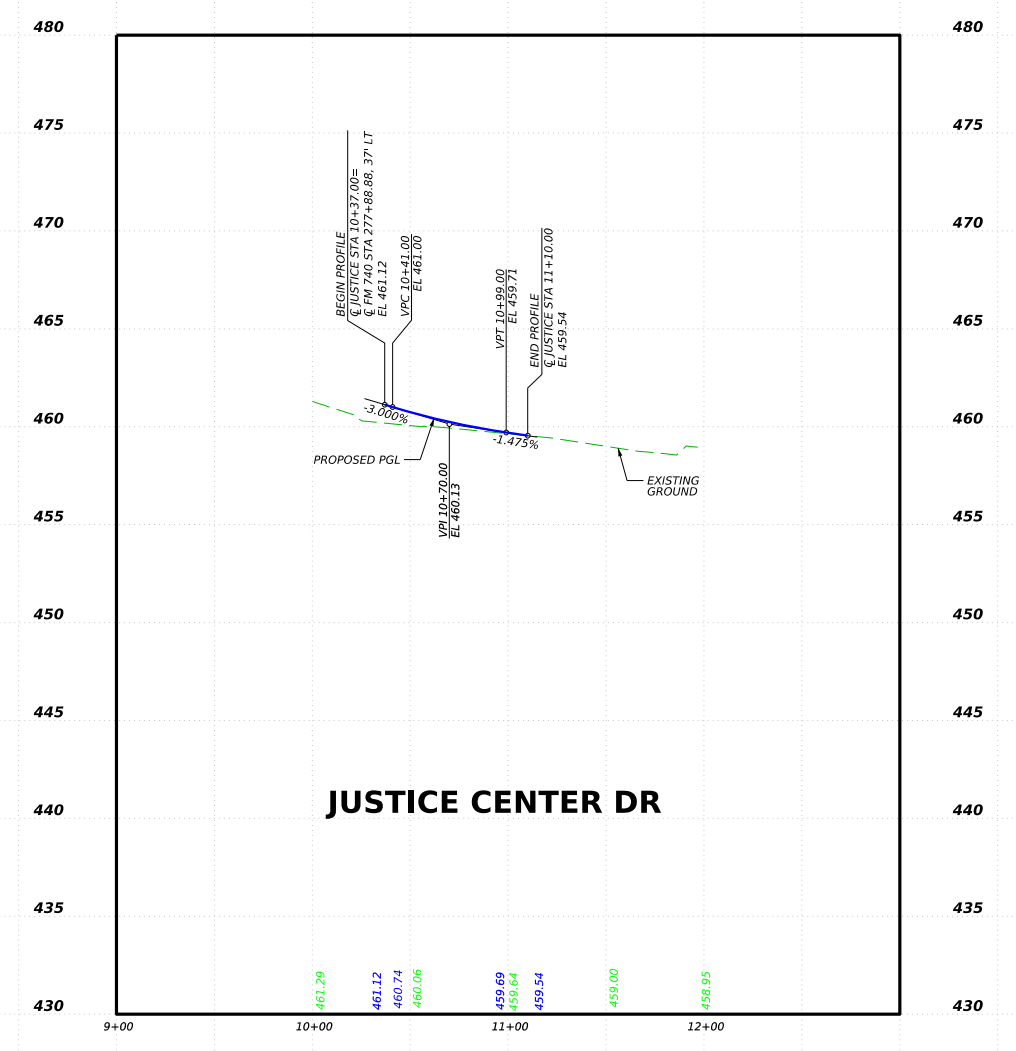
JUSTICE CENTER DR

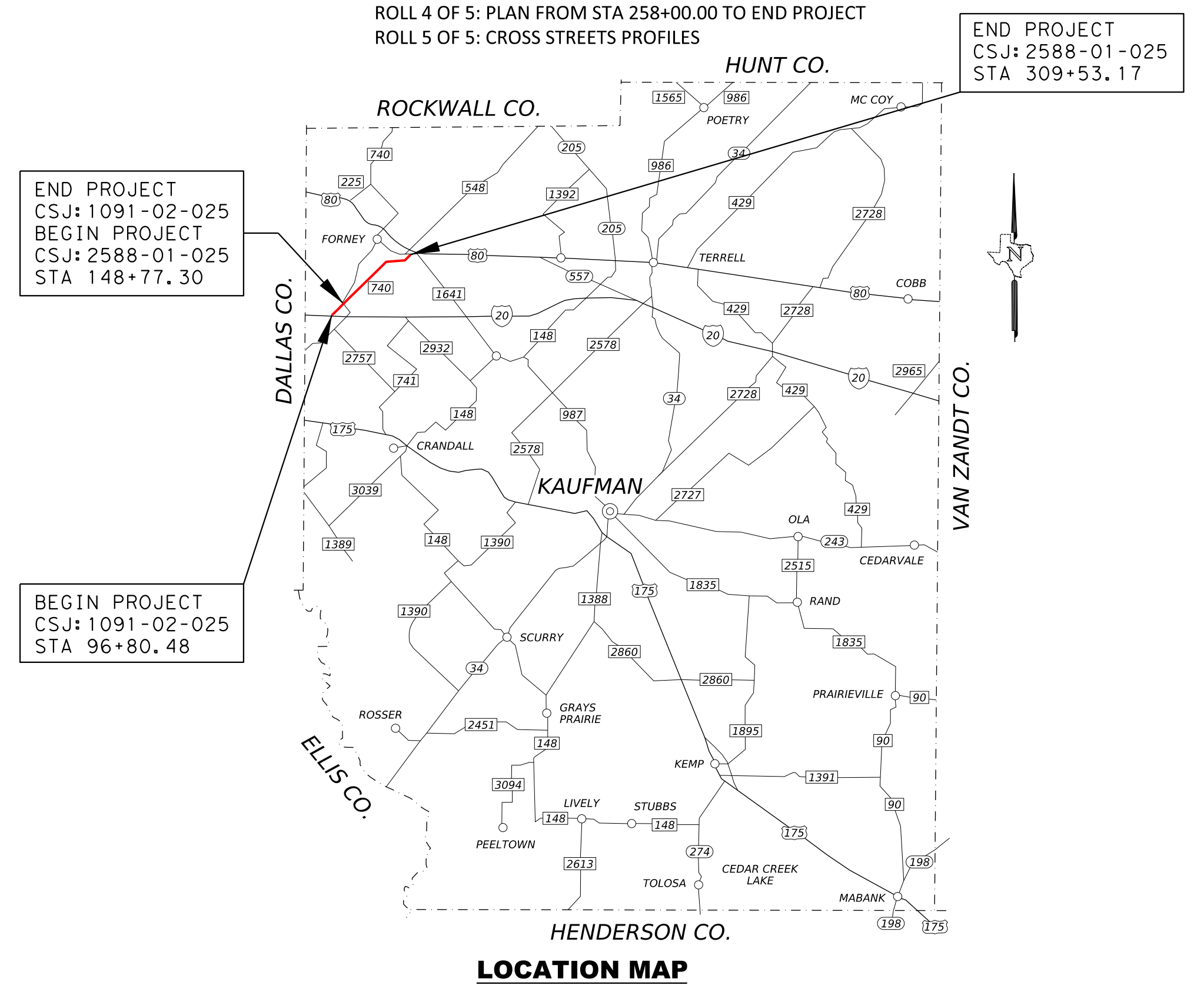

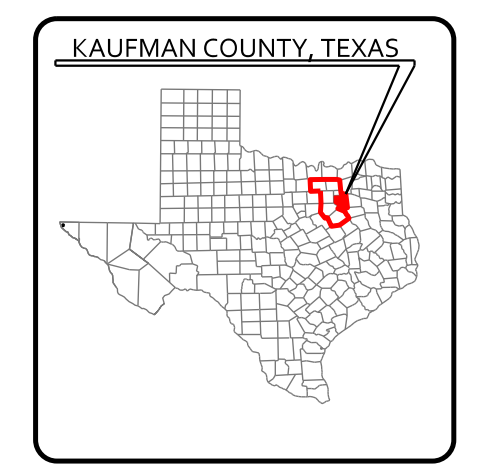

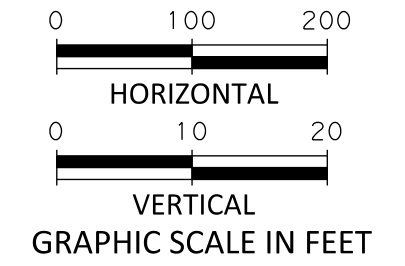

Texas Department of Transportation
DALLAS DISTRICT
CEASON CLEMENS P.E., DISTRICT ENGINEER
FM 740 AND FM 548 DESIGN SCHEMATIC
KAUFMAN COUNTY, TEXAS
FM 740 / FM 548
PROJECT LIMIT: FROM IH 20 TO FM 1641
CSJ: 1091-02-025 / 2588-01-025
PROJECT LENGTH: 4.03 MILES
WIDEN 2 LANE ROADWAY TO 4 LANE DIVIDED
TERRAIN: LEVEL
DATE: FEBRUARY, 2026
ROADWAY TYPE / DESIGN SPEED / FUNCTIONAL CLASSIFICATION
URBAN STREET 45 MPH URBAN ARTERIAL (FM 740, FM 548 & FM741)
URBAN STREET 30 MPH URBAN COLLECTOR STREETS
LOCAL STREETS 25 MPH ACCESS ROADS
INDEX OF SHEETS
ROLL 1 OF 5: PLAN FROM BEGIN PROJECT TO STA 148+00.00
ROLL 2 OF 5: PLAN FROM STA 148+00.00 TO STA 203+00.00
ROLL 3 OF 5: PLAN FROM STA 203+00.00 TO STA 258+00.00
ROLL 4 OF 5: PLAN FROM STA 258+00.00 TO END PROJECT
ROLL 5 OF 5: CROSS STREETS PROFILES
LOCATION MAP
N.T.S.
ROLL 5 OF 5
SCALE 1" = 100'
TEXAS COUNTY MAP
N.T.S.
GRAPHIC SCALE IN FEET
100% SCHEMATIC
PRELIMINARY
FOR INTERIM REVIEW ONLY
THESE DOCUMENTS ARE FOR INTERIM REVIEW AND NOT INTENDED FOR REGULATORY APPROVAL, PERMIT, BIDDING OR CONSTRUCTION PURPOSES. THEY WERE PREPARED BY OR UNDER THE SUPERVISION OF:
ABENET BEKELE 86055 2/20/26
NAME P.E. NO. DATE
Jacobs
1999 BRYAN STREET, SUITE 3500
DALLAS, TX 75201-3136
Phone 214.638.0145
Firm Registration F-2966
© 2025 by Texas Department of Transportation all rights reserved