



Public Meeting

United States Highway (US) 287

From US 67 to Business (BUS) 287

Ellis County, Texas

CSJs: 0172-05-127; 0172-13-008

June 1, 2023



HELP
#EndTheStreakTX
End the streak of daily deaths on Texas roadways.

TxDOT.gov (Keyword: #EndTheStreakTX)



#EndTheStreakTX Toolkit





- Inform the public of project status and recommendations
- Describe the project so the public can determine how they may be affected
- Provide the public an opportunity to provide input
- Develop a record of public participation



Websites

- www.keepitmovingdallas.com
Under “Public Hearings/Meetings”
- www.keepitmovingdallas.com/projects/us-highways/US287MidlothianEast
Direct website link to the posted materials

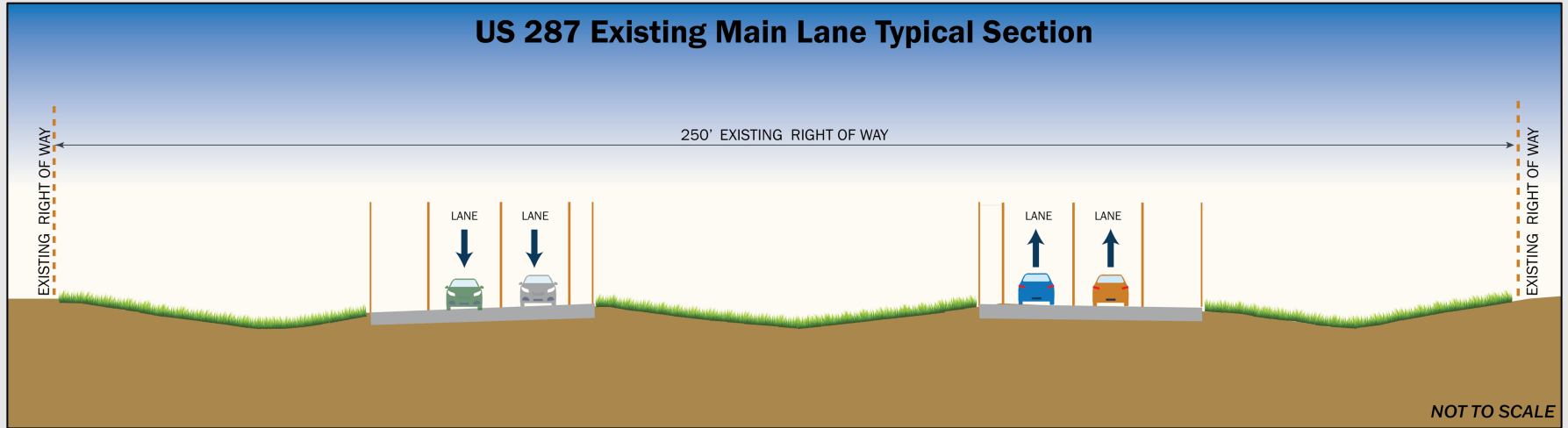


Project Purpose:

Improve safety, increase mobility and meet current design standards.


Project Need:

The proposed project is needed to meet future travel demands stemming from projected population growth and traffic volumes.



- Consists of two 12-foot-wide travel lanes in each direction with 4-foot inside shoulders and 10-foot outside shoulders
- Existing right of way is 250-feet-wide
- No existing sidewalk, bicycle or pedestrian facilities

Proposed Typical Section



- Construction of two new 12-foot-wide frontage roads in each direction with variable left-hand turn lanes both northbound and southbound
- Addition of a 10-foot shared-use path on the north side and a 6-foot sidewalk on the south side of the frontage roads of US 287
- Interchange improvements
- Proposed right of way ranges from 274- to 342-feet



Anticipated Ready to Let Date
2028

Estimated Construction Cost
\$361M

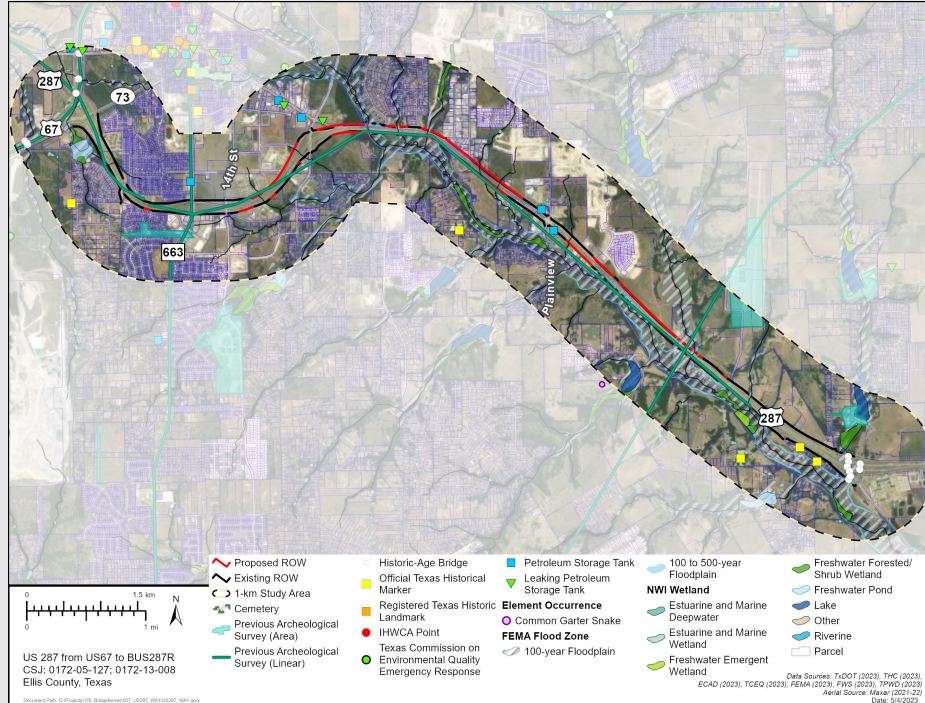
**Project is currently unfunded for construction and cannot let until funding is identified; however, right-of-way acquisition can proceed even if the project is not funded for construction.*



National Environmental Policy Act (NEPA) Assignment to the Texas Department of Transportation

The environmental review, consultation, and other actions required by applicable Federal environmental laws for this project are being, or have been, carried-out by TxDOT pursuant to 23 U.S.C. 327 and a Memorandum of Understanding dated December 9, 2019, and executed by FHWA and TxDOT.

La revisión ambiental, consultas y otras acciones requeridas por las leyes ambientales federales aplicables para este proyecto están siendo o han sido, llevado a cabo por TxDOT en virtud de 23 U.S.C. 327 y un Memorando de Entendimiento fechado el 9 de diciembre del 2019, y ejecutado por la FHWA y TxDOT.



To view a full-size environmental constraints map, please visit the project page at www.keepitmovingdallas.com/projects/us-highways/US287MidlothianEast

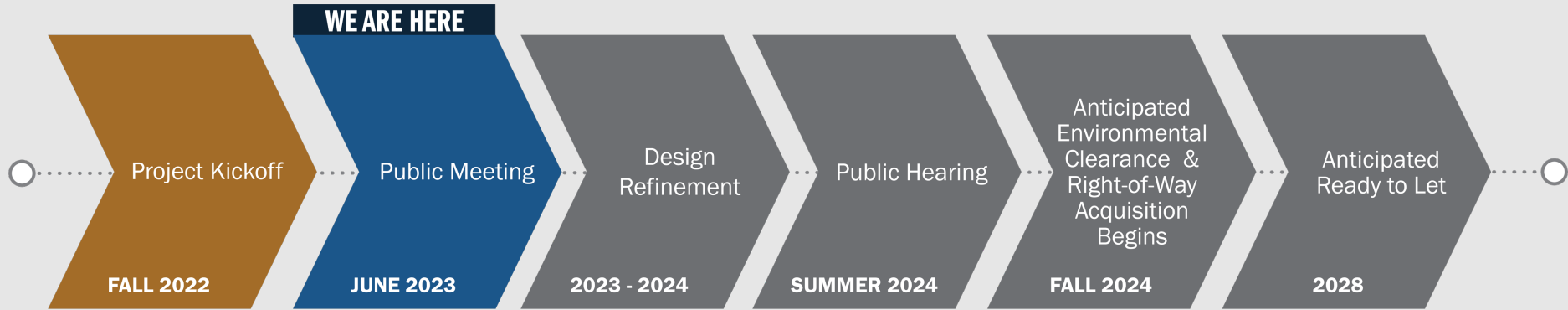


- Proposed Right of Way & Displacements

- The proposed project would require the acquisition of approximately 24.6 acres of right of way
- The proposed project would potentially displace two commercial structures
- Right-of-way acquisition will be in accordance with the Uniform Relocation Assistance and Real Property Acquisition Policies Act of 1970

Please visit the project website for more information about the Uniform Act and TxDOT Relocation Assistance Program information.

Project Timeline



Dates are approximate and subject to change.

How to Submit Comments



Please submit your comments regarding this Public Meeting using any of the methods below.

Comments must be received or postmarked by **Friday, June 16, 2023**, to be included in the Public Meeting Summary.

For general questions about the presentation, please contact TxDOT Project Manager Jordan Mrayyan, P.E., at Jordan.Mrayyan@txdot.gov.



Comment Online

[www.keepitmovingdallas.com/
projects/us-highways/
US287MidlothianEast](http://www.keepitmovingdallas.com/projects/us-highways/US287MidlothianEast)



Email Us

Jordan.Mrayyan@txdot.gov



Mail-In Comments

TxDOT Dallas District
Attn: Jordan Mrayyan, P.E.
4777 E. Highway 80
Mesquite, TX 75150



Leave a Voicemail

(214) 531-4940



Thank you for participating!

