Texas Department of Transportation

TEXAS DEPARTMENT OF TRANSPORTATION

DALLAS DISTRICT
WILLIAM L. HALE, P.E., DISTRICT ENGINEER

SCHEMATIC EXHIBIT

US 75

FROM: SPRING CREEK PARKWAY
TO: SH 121 (SAM RAYBURN TOLLWAY)

CSJ: 0047-06-139
PROJECT LENGTH: 6.51 MILES

ROADWAY TYPE	DESIGN SPEED	FUNCTIONAL CLASSIFICATION
MAINLANES	55 MPH	URBAN FREEWAY
RAMPS	40 MPH	URBAN FREEWAY
FRONTAGE ROADS	40 MPH	URBAN COLLECTOR

COLLIN COUNTY
APRIL 3, 2012
ROLL 1 OF 2

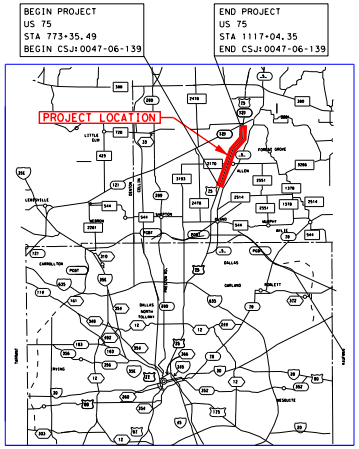
BEGIN PROJECT
US 75
STA 773+35.49
BEGIN CSJ:0047-06-139
END PROJECT
US 75
STA 1117+04.35
END CSJ:0047-06-139
PROJECT LOCATION

N.T.S.

SHEET INDEX

ROLL 1: US 75 MAINLANES
BEGIN PROJECT TO STA 970+00

ROLL 2: US 75 MAINLANES
STA 970+00 TO END PROJECT

JACOBS

PREPARED BY JACOBS ENGINEERING GROUP, INC.
REGISTRATION F-2966
UNDER THE SUPERVISION OF
SPENTA F. IRANI, P.E.

LICENSE NO. 81977

PRELIMINARY
Subject to Revision

0 100 200 300
HORIZONTAL
GRAPHIC SCALES IN FEET

Copyright © 2012 by Texas department of Transportation; all rights reserved

US 75: SPRING CREEK PKWY TO: SH 121 (SAM RAYBURN TOLLWAY) FILE: P:\WFXL5800 - US75\700CADD\720misc\Exhibits\US75-Plot1.dgn DATE: 4/3/2012 TIME: 1:04:42 PM

Legend:

🟨	PROPOSED MAINLANES
🟦	PROPOSED RAMPS
🟩	PROPOSED FRONTAGE ROADS/CITY STREETS
🟧	PROPOSED BRIDGE
▨	EXISTING PAVEMENT REMOVAL
— · · —	EXISTING R.O.W.
— · · —	CITY LIMITS
- - - -	EXISTING DRAINAGE EASEMENT
←	PROPOSED LANE GEOMETRY



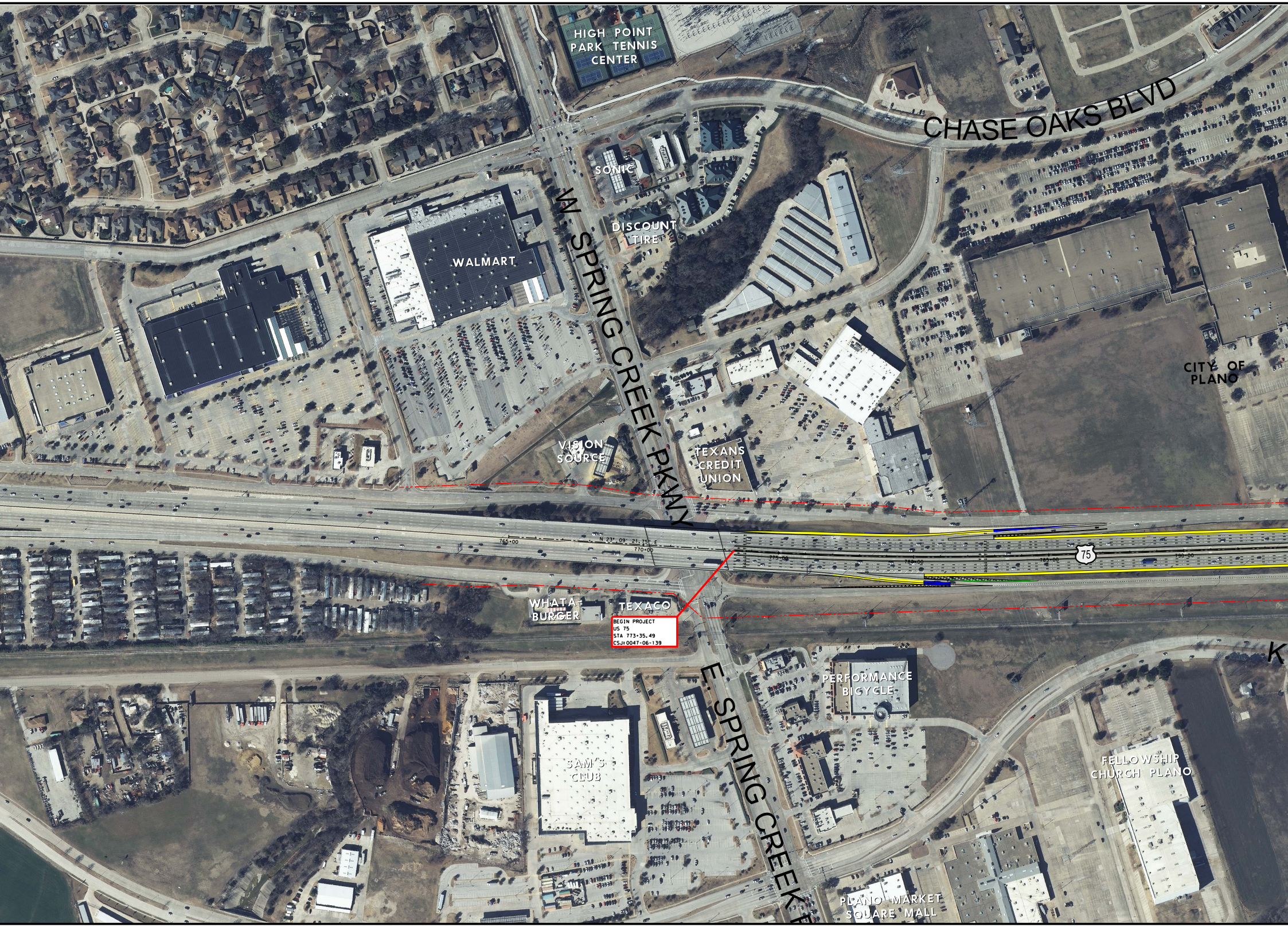
HIGH POINT PARK TENNIS CENTER
CHASE OAKS BLVD
SONIC
DISCOUNT TIRE
WALMART
W. SPRING CREEK PKWY
CITY OF PLANO
VISION SOURCE
TEXANS CREDIT UNION
765+00
N 23° 09' 21.75" E
770+00
775+00
780+00
785+00
790+00
75
WHATA-BURGER
TEXACO
BEGIN PROJECT
US 75
STA 773+35.49
CSJ:0047-06-139
K
E. SPRING CREEK P
PERFORMANCE BIGYCLE
SAM'S CLUB
FELLOWSHIP CHURCH PLANO
PLANO MARKET SQUARE MALL

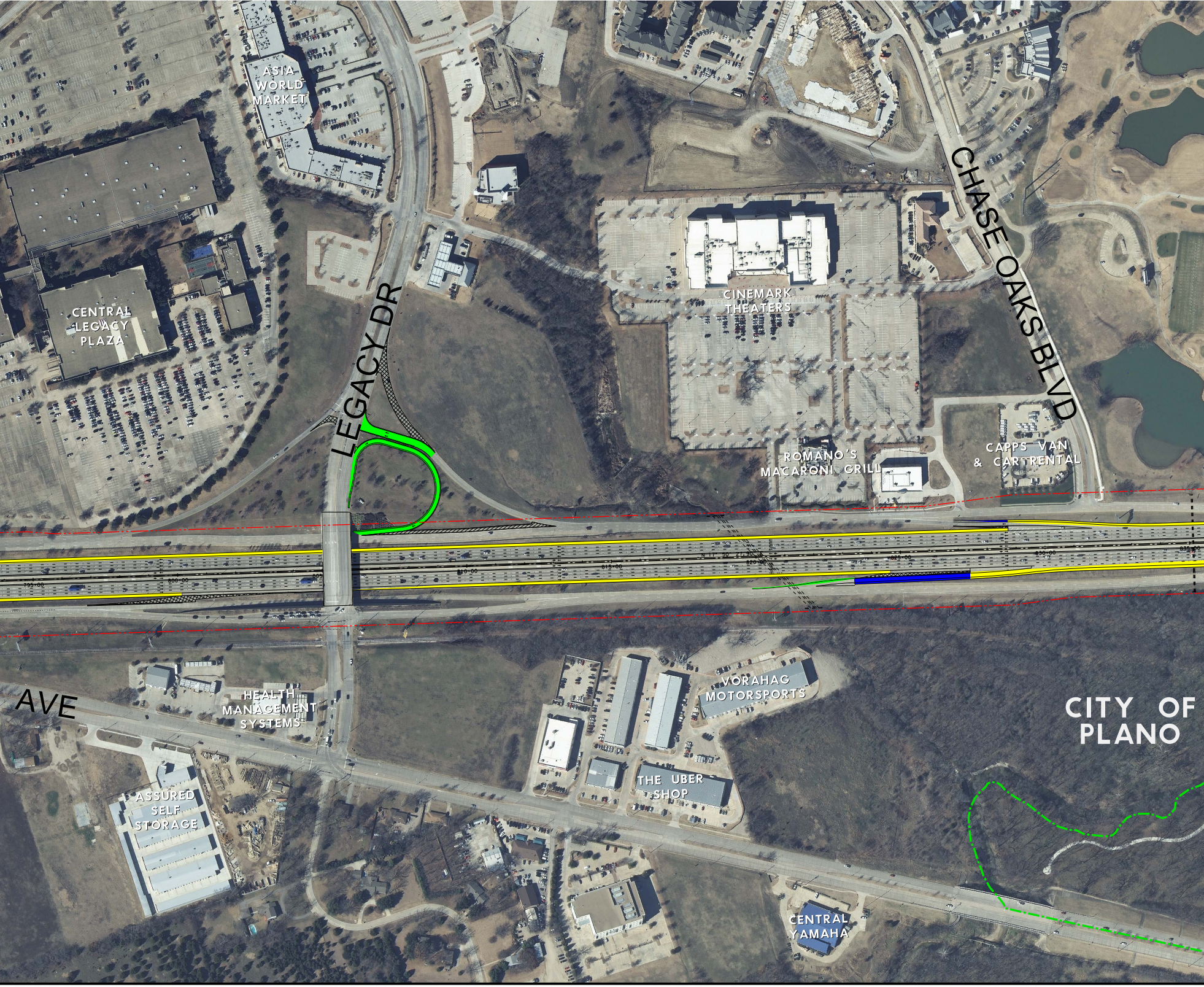
ASIA WORLD MARKET
CENTRAL LEGACY PLAZA
LEGACY DR
CINEMARK THEATERS
CHASE OAKS BLVD
ROMANO'S MACARONI GRILL
CAPPS VAN & CAR RENTAL
795+00
800+00
805
810+00
815+00
N 17° 50' 27.90" E
820+00
825+00
830+00
835+00
AVE
HEALTH MANAGEMENT SYSTEMS
VORAHAG MOTORSPORTS
CITY OF PLANO
THE UBER SHOP
ASSURED SELF STORAGE
CENTRAL YAMAHA

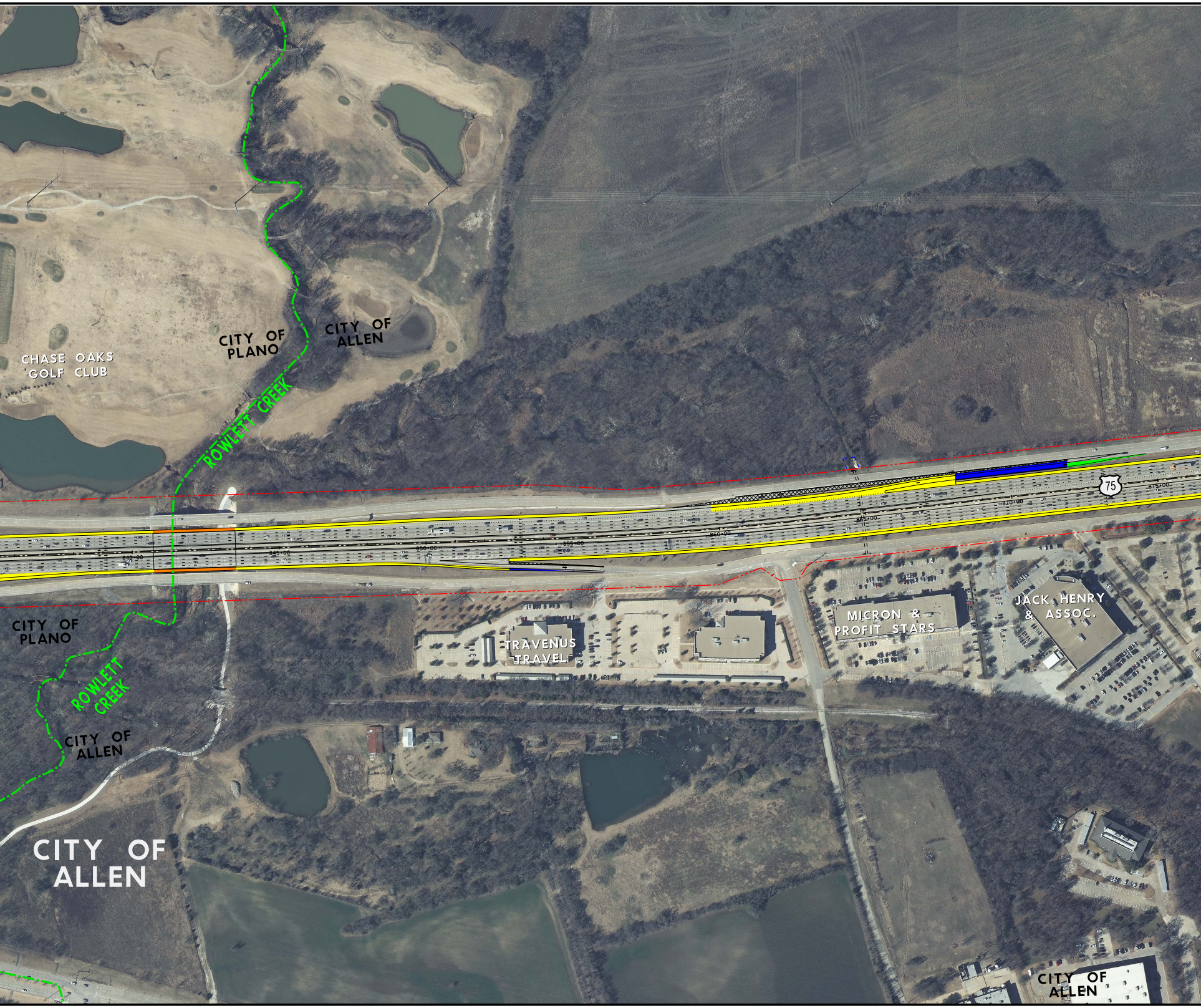
CITY OF PLANO
CITY OF ALLEN
CHASE OAKS GOLF CLUB
ROWLETT CREEK
75
840+00
845+00
850+00
855+00
860+00
865+00
870+00
875+00
CITY OF PLANO
ROWLETT CREEK
CITY OF ALLEN
TRAVENUS TRAVEL
MICRON & PROFIT STARS
JACK HENRY & ASSOC.
CITY OF ALLEN
CITY OF ALLEN

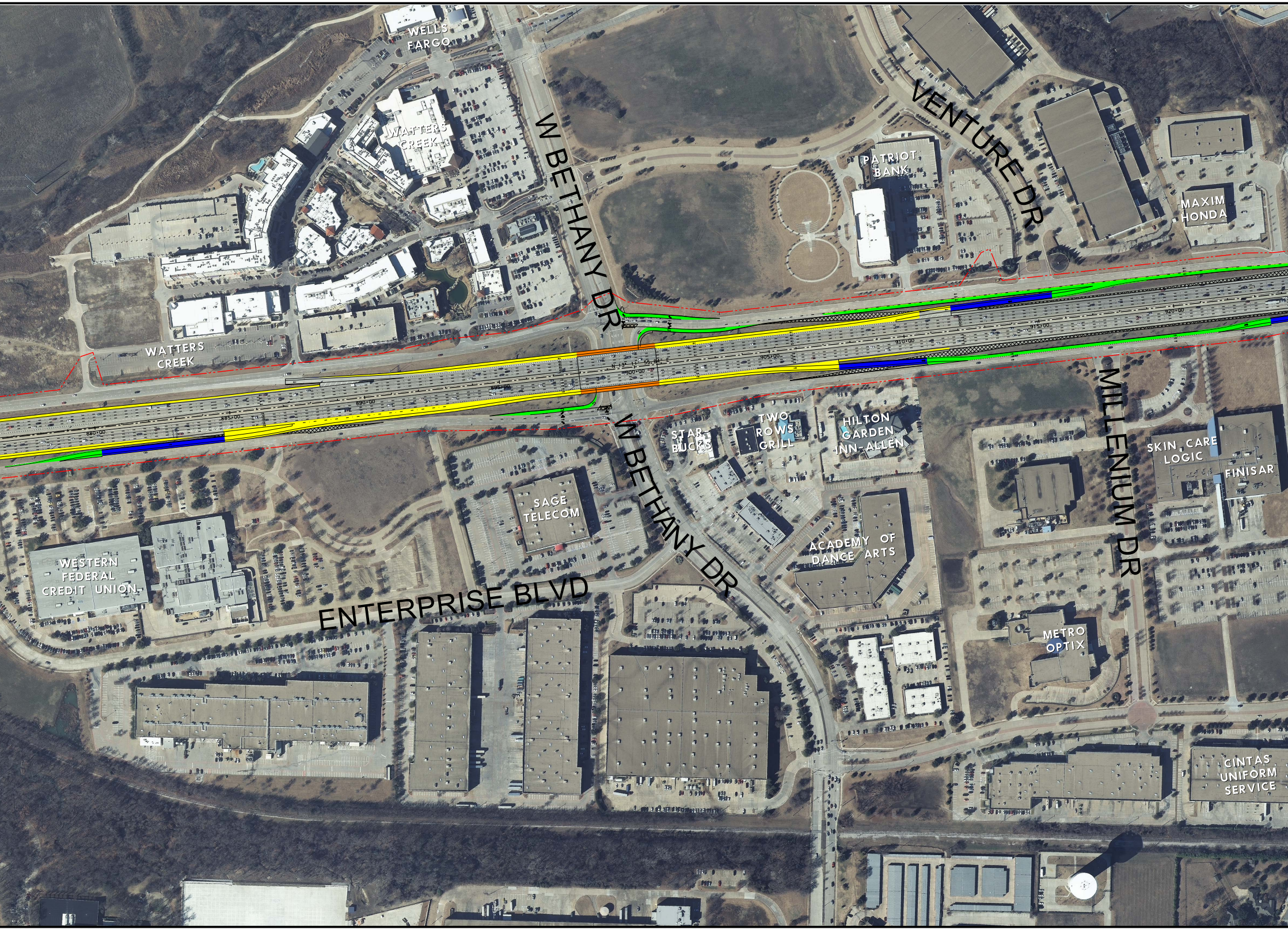
WELLS FARGO
WATTERS CREEK
W BETHANY DR
VENTURE DR
PATRIOT BANK
MAXIM HONDA
WATTERS CREEK
880+00
885+00
890+00
895+00
900+00
905+00
910+00
915+00
920+00
MILLENIUM DR
STAR BUCKS
TWO ROWS GRILL
HILTON GARDEN INN-ALLEN
SKIN CARE LOGIC
FINISAR
SAGE TELECOM
W BETHANY DR
ACADEMY OF DANCE ARTS
WESTERN FEDERAL CREDIT UNION
ENTERPRISE BLVD
METRO OPTIX
CINTAS UNIFORM SERVICE

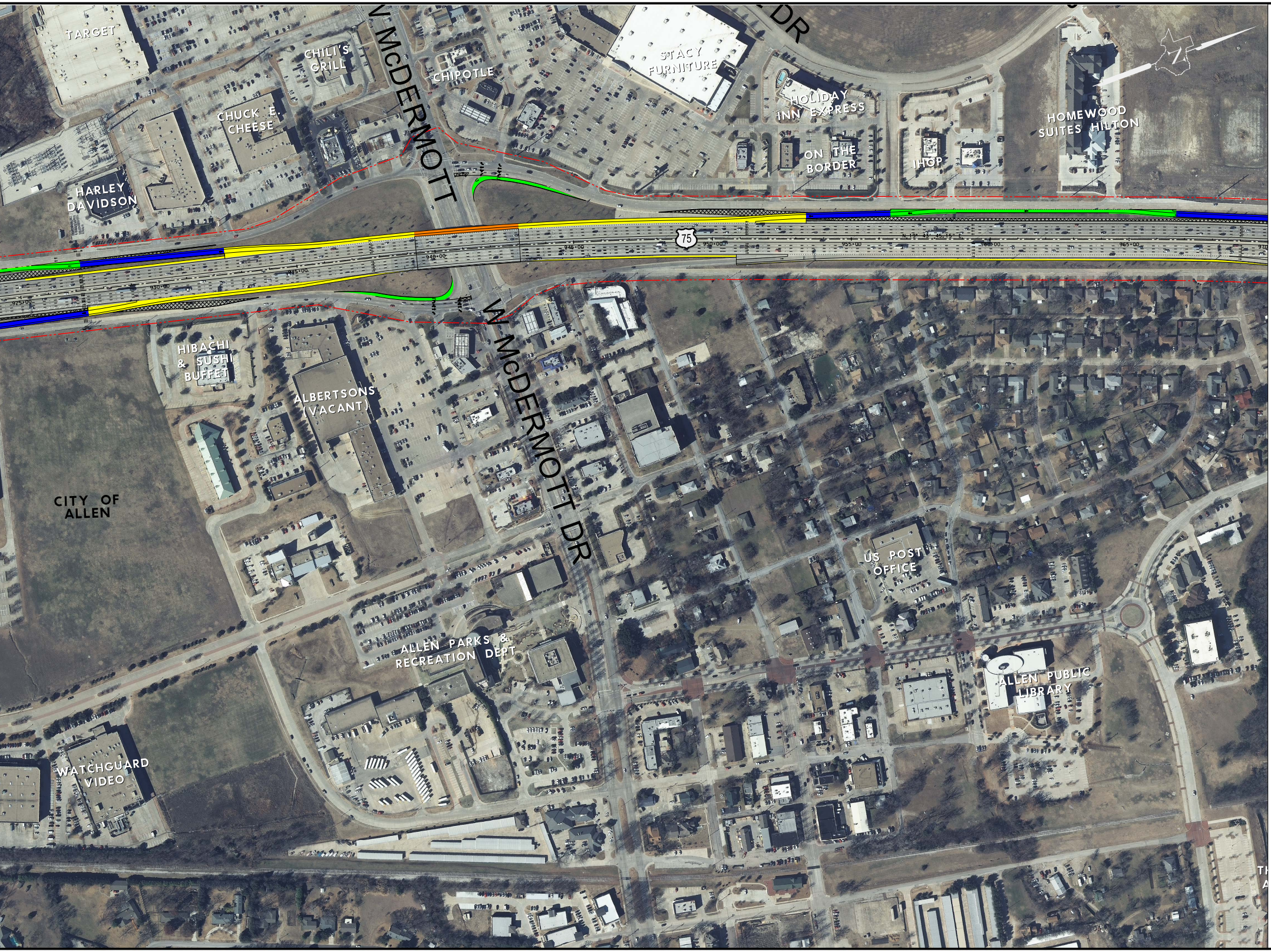
TARGET
CHILI'S GRILL
W McDERMOTT
CHIPOTLE
STACY FURNITURE
DR
HOLIDAY INN EXPRESS
HOMEWOOD SUITES HILTON
CHUCK E. CHEESE
HARLEY DAVIDSON
ON THE BORDER
IHOP
75
925+00
930+00
935+00
940+00
945+00
950+00
955+00
N 19° 43' 45.15" E
960+00
965+00
970
HIBACHI & SUSHI BUFFET
ALBERTSONS (VACANT)
W McDERMOTT DR
CITY OF ALLEN
US POST OFFICE
ALLEN PARKS & RECREATION DEPT
ALLEN PUBLIC LIBRARY
WATCHGUARD VIDEO
TH
A

Texas Department of Transportation

TEXAS DEPARTMENT OF TRANSPORTATION

DALLAS DISTRICT
WILLIAM L. HALE, P.E., DISTRICT ENGINEER

SCHEMATIC EXHIBIT

US 75

FROM: SPRING CREEK PARKWAY
TO: SH 121 (SAM RAYBURN TOLLWAY)

CSJ: 0047-06-139
PROJECT LENGTH: 6.51 MILES

ROADWAY TYPE	DESIGN SPEED	FUNCTIONAL CLASSIFICATION
MAINLANES	55 MPH	URBAN FREEWAY
RAMPS	40 MPH	URBAN FREEWAY
FRONTAGE ROADS	40 MPH	URBAN COLLECTOR

COLLIN COUNTY
APRIL 3, 2012
ROLL 1 OF 2

BEGIN PROJECT
US 75
STA 773+35.49
BEGIN CSJ: 0047-06-139

END PROJECT
US 75
STA 1117+04.35
END CSJ: 0047-06-139

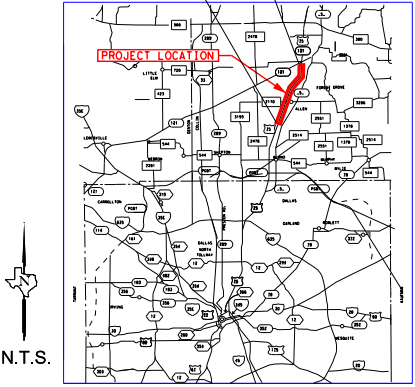
PROJECT LOCATION
LITTLE ELM
LEWISVILLE
ALLEN
DALLAS
CARROLLTON
PLANO
GARLAND
MESQUITE
IRVING
N.T.S.

SHEET INDEX

ROLL 1: US 75 MAINLANES
BEGIN PROJECT TO STA 970+00

ROLL 2: US 75 MAINLANES
STA 970+00 TO END PROJECT

JACOBS

PREPARED BY JACOBS ENGINEERING GROUP, INC.
REGISTRATION F-2966
UNDER THE SUPERVISION OF
SPENTA F. IRANI, P.E.

LICENSE NO. 81977

PRELIMINARY
Subject to Revision

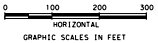
0
100
200
300
HORIZONTAL
GRAPHIC SCALES IN FEET

Copyright © 2012 by Texas department of Transportation; all rights reserved

US 75: SPRING CREEK PKWY TO: SH 121 (SAM RAYBURN TOLLWAY) FILE: P:\WFXL5800 - US75\700CADD\720misc\Exhibits\US75_Plot1.dgn DATE: 4/3/2012 TIME: 1:04:42 PM