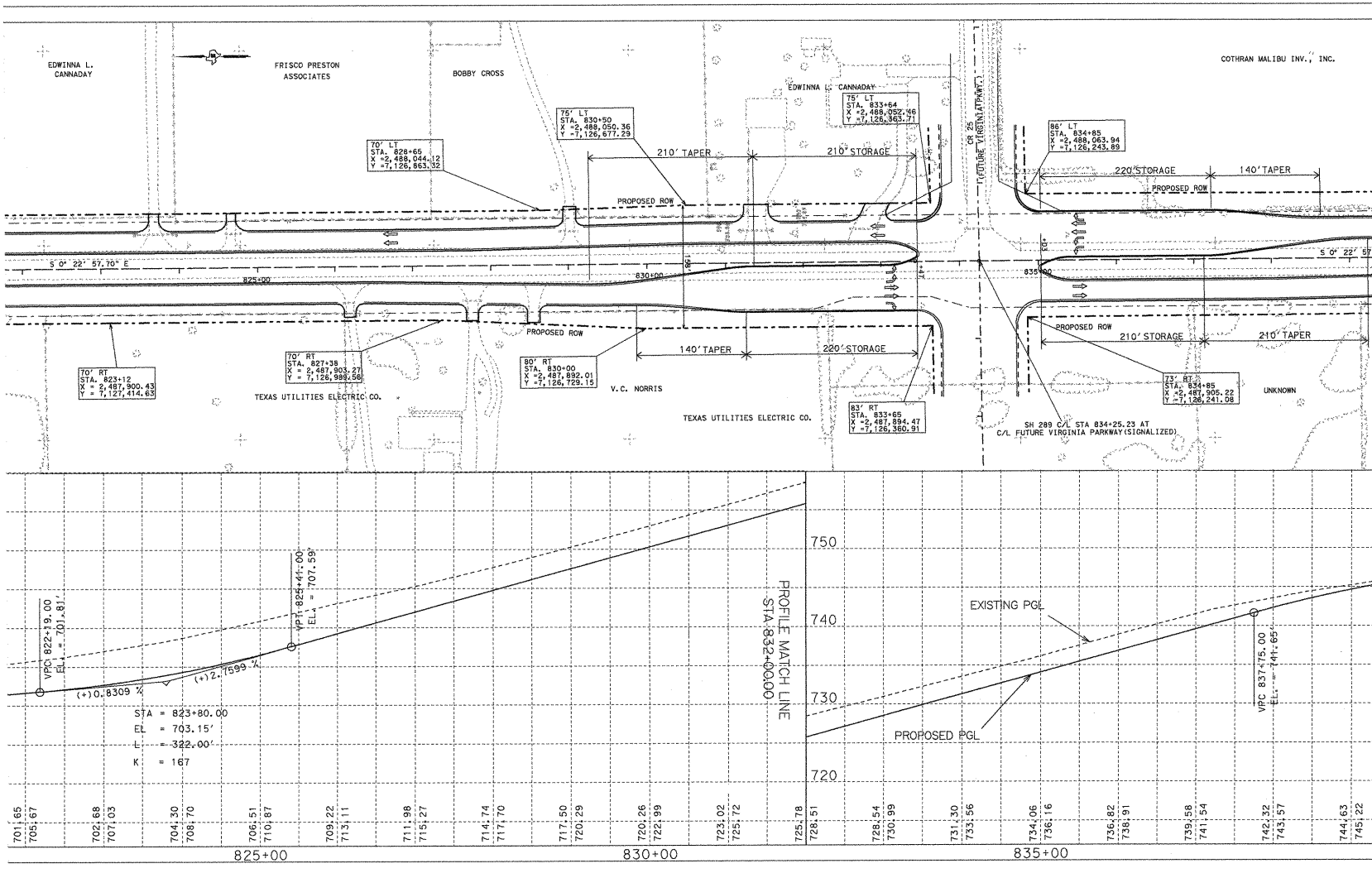
EDWINNA L. CANNADAY
FRISCO PRESTON ASSOCIATES
BOBBY CROSS
EDWINNA L. CANNADAY
COTHRAN MALIBU INV., INC.
70' LT STA. 828+65 X =2,488,044.12 Y =7,126,863.32
75' LT STA. 830+50 X =2,488,050.36 Y =7,126,677.29
75' LT STA. 833+64 X =2,488,052.46 Y =7,126,363.71
86' LT STA. 834+85 X =2,488,063.94 Y =7,126,243.89
210' TAPER
210' STORAGE
220' STORAGE
140' TAPER
PROPOSED ROW
CR 25
(FUTURE VIRGINIA PKWY.)
S 0° 22' 57.70" E
825+00
830+00
835+00
158'
70' RT STA. 823+12 X = 2,487,900.43 Y = 7,127,414.63
70' RT STA. 827+38 X = 2,487,903.27 Y = 7,126,989.56
80' RT STA. 830+00 X =2,487,892.01 Y =7,126,729.15
83' RT STA. 833+65 X =2,487,894.47 Y =7,126,360.91
73' RT STA. 834+85 X =2,487,905.22 Y =7,126,241.08
140' TAPER
220' STORAGE
210' STORAGE
210' TAPER
TEXAS UTILITIES ELECTRIC CO.
V.C. NORRIS
TEXAS UTILITIES ELECTRIC CO.
UNKNOWN
SH 289 C/L STA 834+25.23 AT
C/L FUTURE VIRGINIA PARKWAY(SIGNALIZED)
VPC 822+19.00 EL. = 701.81'
VPT 825+41.00 EL. = 707.59'
(+)0.8309 %
(+)2.7599 %
STA = 823+80.00
EL = 703.15'
L = 322.00'
K = 167
PROFILE MATCH LINE STA 832+00.00
750
740
730
720
EXISTING PGL
PROPOSED PGL
VPC 837+75.00 EL. = 741.65
701.65 705.67
702.68 707.03
704.30 708.70
706.51 710.87
709.22 713.11
711.98 715.27
714.74 717.70
717.50 720.29
720.26 722.99
723.02 725.72
725.78 728.51
728.54 730.99
731.30 733.56
734.06 736.16
736.82 738.91
739.58 741.54
742.32 743.57
744.63 745.22
825+00
830+00
835+00

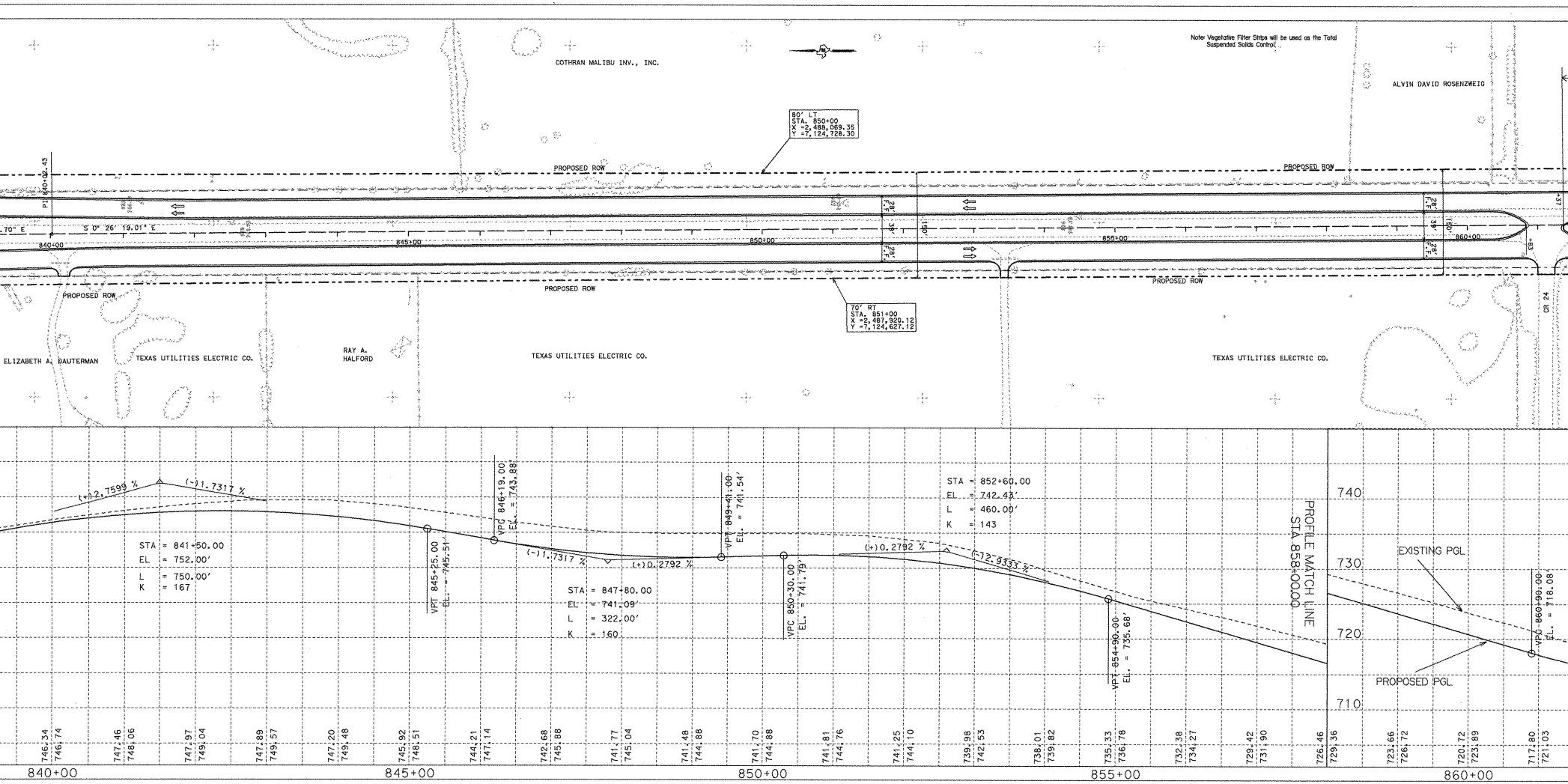
COTHRAN MALIBU INV., INC.
Note: Vegetative Filter Strips will be used as the Total Suspended Solids Control.
ALVIN DAVID ROSENZWEIG
80' LT
STA. 850+00
X =2,488,069.35
Y =7,124,728.30
PROPOSED ROW
PI 840+02.43
.70" E
S 0° 26' 19.01" E
840+00
845+00
850+00
855+00
860+00
28' F.F.
39'
150'
+37
+83
CR 24
70' RT
STA. 851+00
X =2,487,920.12
Y =7,124,627.12
ELIZABETH A. DAUTERMAN
TEXAS UTILITIES ELECTRIC CO.
RAY A. HALFORD
TEXAS UTILITIES ELECTRIC CO.
TEXAS UTILITIES ELECTRIC CO.
(+)2.7599 %
(-)1.7317 %
STA = 841+50.00
EL = 752.00'
L = 750.00'
K = 167
VPT 845+25.00
EL. = 745.51'
VPC 846+19.00
EL. = 743.88'
(-)1.7317 %
(+)0.2792 %
STA = 847+80.00
EL = 741.09'
L = 322.00'
K = 160
VPT 849+41.00
EL. = 741.54'
VPC 850+30.00
EL. = 741.79'
(+)0.2792 %
(-)2.9333 %
STA = 852+60.00
EL = 742.43'
L = 460.00'
K = 143
VPT 854+90.00
EL. = 735.68'
PROFILE MATCH LINE
STA 858+00.00
740
730
720
710
EXISTING PGL
PROPOSED PGL
VPC 860+90.00
EL. = 718.08'
746.34
746.74
747.46
748.06
747.97
749.04
747.89
749.57
747.20
749.48
745.92
748.51
744.21
747.14
742.68
745.88
741.77
745.04
741.48
744.88
741.70
744.88
741.81
744.76
741.25
744.10
739.98
742.53
738.01
739.82
735.33
736.78
732.38
734.27
729.42
731.90
726.46
729.36
723.66
726.72
720.72
723.89
717.80
721.03
840+00
845+00
850+00
855+00
860+00

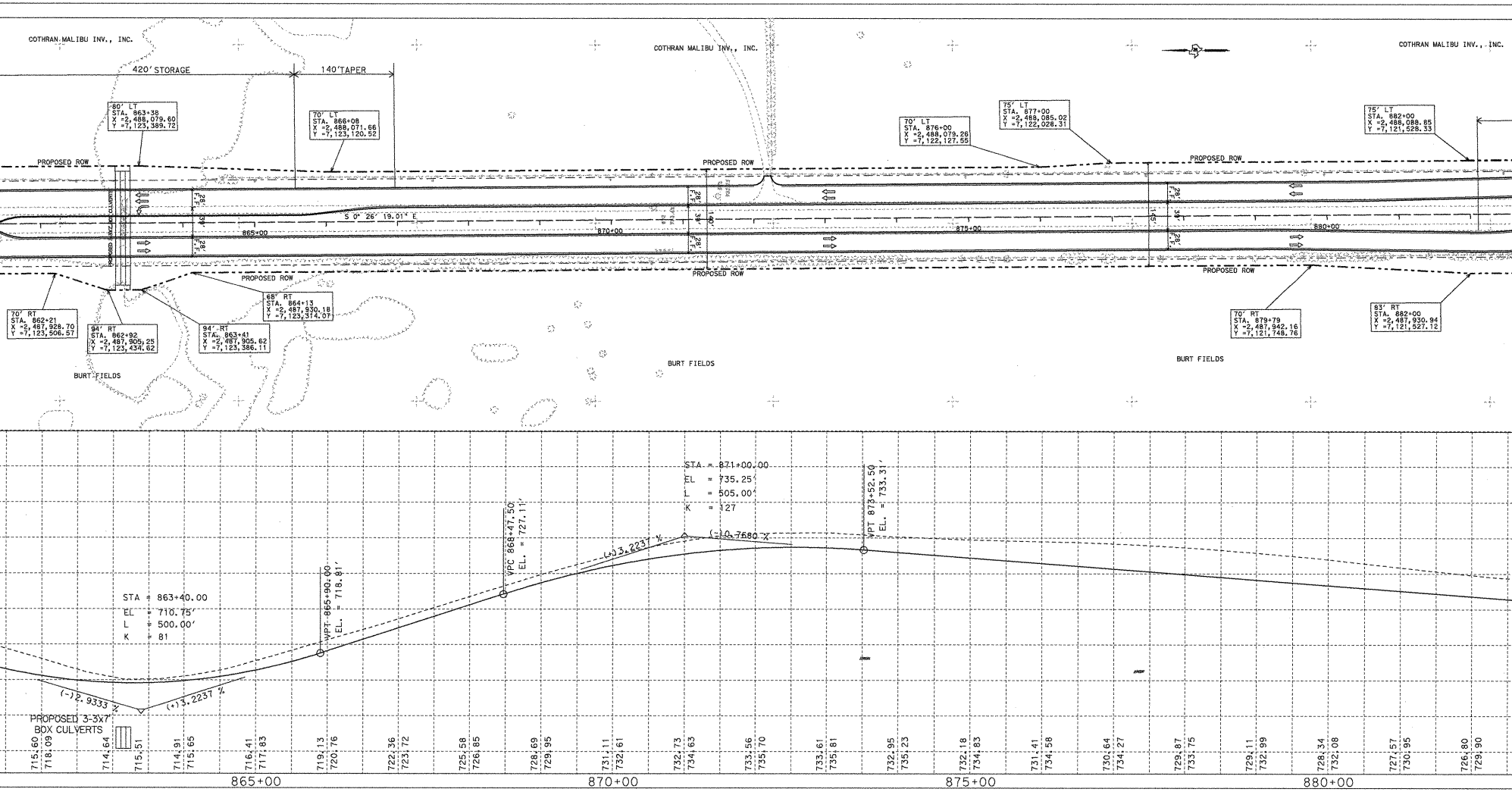
COTHRAN MALIBU INV., INC.
COTHRAN MALIBU INV., INC.
COTHRAN MALIBU INV., INC.
420' STORAGE
140'TAPER
80' LT
STA. 863+38
X =2,488,079.60
Y =7,123,389.72
70' LT
STA. 866+08
X =2,488,071.66
Y =7,123,120.52
70' LT
STA. 876+00
X =2,488,079.26
Y =7,122,127.55
75' LT
STA. 877+00
X =2,488,085.02
Y =7,122,028.31
75' LT
STA. 882+00
X =2,488,088.85
Y =7,121,528.33
PROPOSED ROW
PROPOSED ROW
PROPOSED ROW
PROPOSED ROW
PROPOSED ROW
PROPOSED ROW
PROPOSED 3-3X7' BOX CULVERTS
28' F.F.
39'
28' F.F.
S 0° 26' 19.01" E
865+00
870+00
875+00
880+00
140'
145'
70' RT
STA. 862+21
X =2,487,928.70
Y =7,123,506.57
94' RT
STA. 862+92
X =2,487,905.25
Y =7,123,434.62
94' RT
STA. 863+41
X =2,487,905.62
Y =7,123,386.11
68' RT
STA. 864+13
X =2,487,930.18
Y =7,123,314.07
70' RT
STA. 879+79
X =2,487,942.16
Y =7,121,748.76
83' RT
STA. 882+00
X =2,487,930.94
Y =7,121,527.12
BURT FIELDS
BURT FIELDS
BURT FIELDS
STA = 863+40.00
EL = 710.75'
L = 500.00'
K = 81
(-)2.9333 %
(+)3.2237 %
VPT 865+90.00
EL. = 718.81'
VPC 868+47.50
EL. = 727.11'
(+)3.2237 %
STA = 871+00.00
EL = 735.25'
L = 505.00'
K = 127
(-)0.7680 %
VPT 873+52.50
EL. = 733.31'
PROPOSED 3-3X7' BOX CULVERTS
715.60
718.09
714.64
715.51
714.91
715.65
716.41
717.83
719.13
720.76
722.36
723.72
725.58
726.85
728.69
729.95
731.11
732.61
732.73
734.63
733.56
735.70
733.61
735.81
732.95
735.23
732.18
734.83
731.41
734.58
730.64
734.27
729.87
733.75
729.11
732.99
728.34
732.08
727.57
730.95
726.80
729.90
865+00
870+00
875+00
880+00

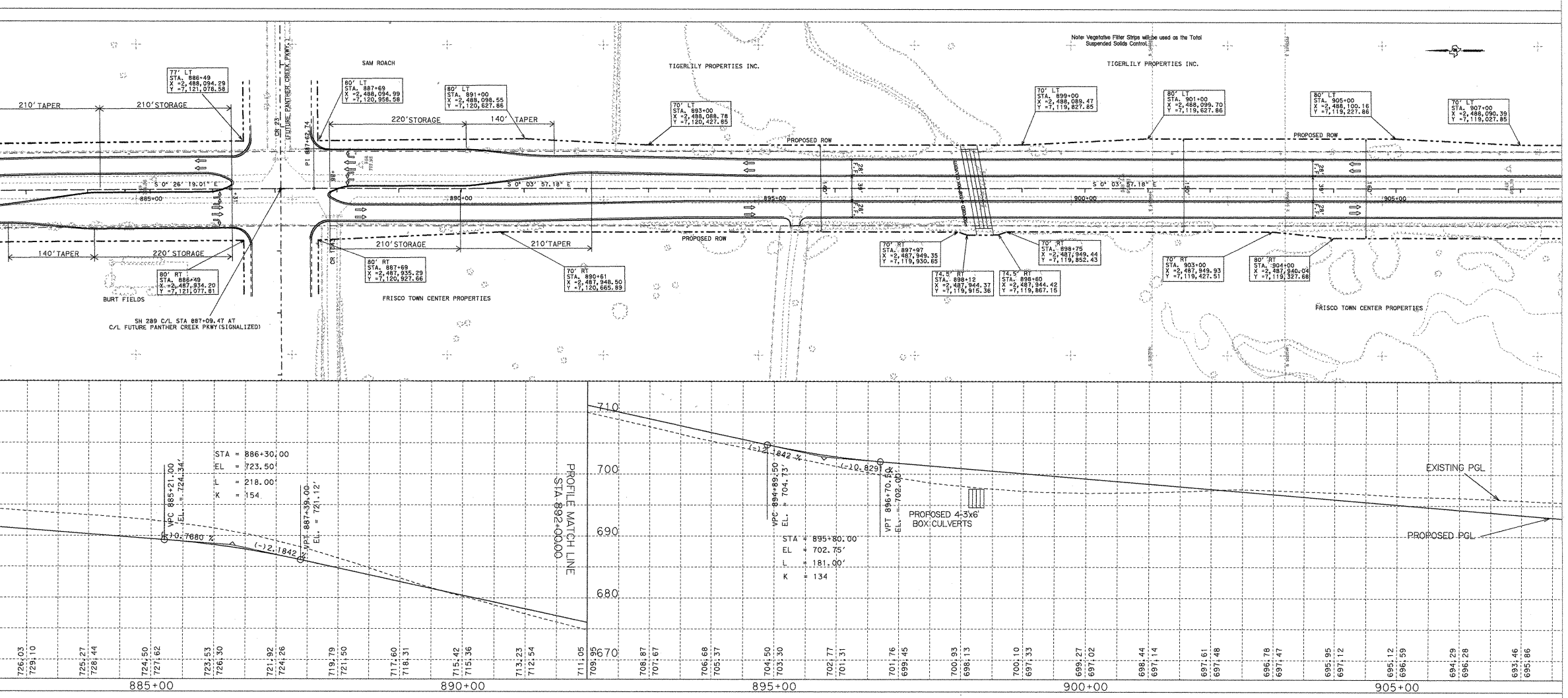
Note: Vegetative Filter Strips will be used as the Total Suspended Solids Control.
TIGERLILY PROPERTIES INC.
TIGERLILY PROPERTIES INC.
SAM ROACH
BURT FIELDS
FRISCO TOWN CENTER PROPERTIES
FRISCO TOWN CENTER PROPERTIES
CR 23 (FUTURE PANTHER CREEK PKWY)
CR 1043
PI 887+62.74
SH 289 C/L STA 887+09.47 AT C/L FUTURE PANTHER CREEK PKWY(SIGNALIZED)
210'TAPER
210'STORAGE
140'TAPER
220'STORAGE
220'STORAGE
140' TAPER
210'STORAGE
210'TAPER
PROPOSED ROW
PROPOSED ROW
PROPOSED ROW
S 0° 26' 19.01" E
S 0° 03' 57.18" E
S 0° 03' 57.18" E
885+00
890+00
895+00
900+00
905+00
140'
150'
160'
28' F.F.
38'
77' LT STA. 886+49 X =2,488,094.29 Y =7,121,078.58
80' RT STA. 886+49 X =2,487,934.20 Y =7,121,077.81
80' LT STA. 887+69 X =2,488,094.99 Y =7,120,958.58
80' RT STA. 887+69 X =2,487,935.29 Y =7,120,927.66
80' LT STA. 891+00 X =2,488,098.55 Y =7,120,627.86
70' RT STA. 890+61 X =2,487,948.50 Y =7,120,665.89
70' LT STA. 893+00 X =2,488,088.78 Y =7,120,427.85
70' RT STA. 897+97 X =2,487,949.35 Y =7,119,930.65
74.5' RT STA. 898+12 X =2,487,944.37 Y =7,119,915.36
74.5' RT STA. 898+60 X =2,487,944.42 Y =7,119,867.15
70' RT STA. 898+75 X =2,487,949.44 Y =7,119,852.43
70' LT STA. 899+00 X =2,488,089.47 Y =7,119,827.85
80' LT STA. 901+00 X =2,488,099.70 Y =7,119,627.86
70' RT STA. 903+00 X =2,487,949.93 Y =7,119,427.51
80' RT STA. 904+00 X =2,487,940.04 Y =7,119,327.68
80' LT STA. 905+00 X =2,488,100.16 Y =7,119,227.86
70' LT STA. 907+00 X =2,488,090.39 Y =7,119,027.85
VPC 885+21.00 EL. = 724.34'
(-)0.7680 %
(-)2.1842 %
VPT 887+39.00 EL. = 721.12'
STA = 886+30.00
EL = 723.50'
L = 218.00'
K = 154
PROFILE MATCH LINE STA 892+00.00
710
700
690
680
670
(-)2.1842 %
(-)0.8291 %
VPC 894+89.50 EL. = 704.73'
VPT 896+70.50 EL. = 702.00'
STA = 895+80.00
EL = 702.75'
L = 181.00'
K = 134
PROPOSED 4-3'x6' BOX CULVERTS
EXISTING PGL
PROPOSED PGL
726.03 729.10
725.27 728.44
724.50 727.62
723.53 726.30
721.92 724.26
719.79 721.50
717.60 718.31
715.42 715.36
713.23 712.54
711.05 709.95
708.87 707.67
706.68 705.37
704.50 703.30
702.77 701.31
701.76 699.45
700.93 698.13
700.10 697.33
699.27 697.02
698.44 697.14
697.61 697.48
696.78 697.47
695.95 697.12
695.12 696.59
694.29 696.28
693.46 695.86
885+00
890+00
895+00
900+00
905+00