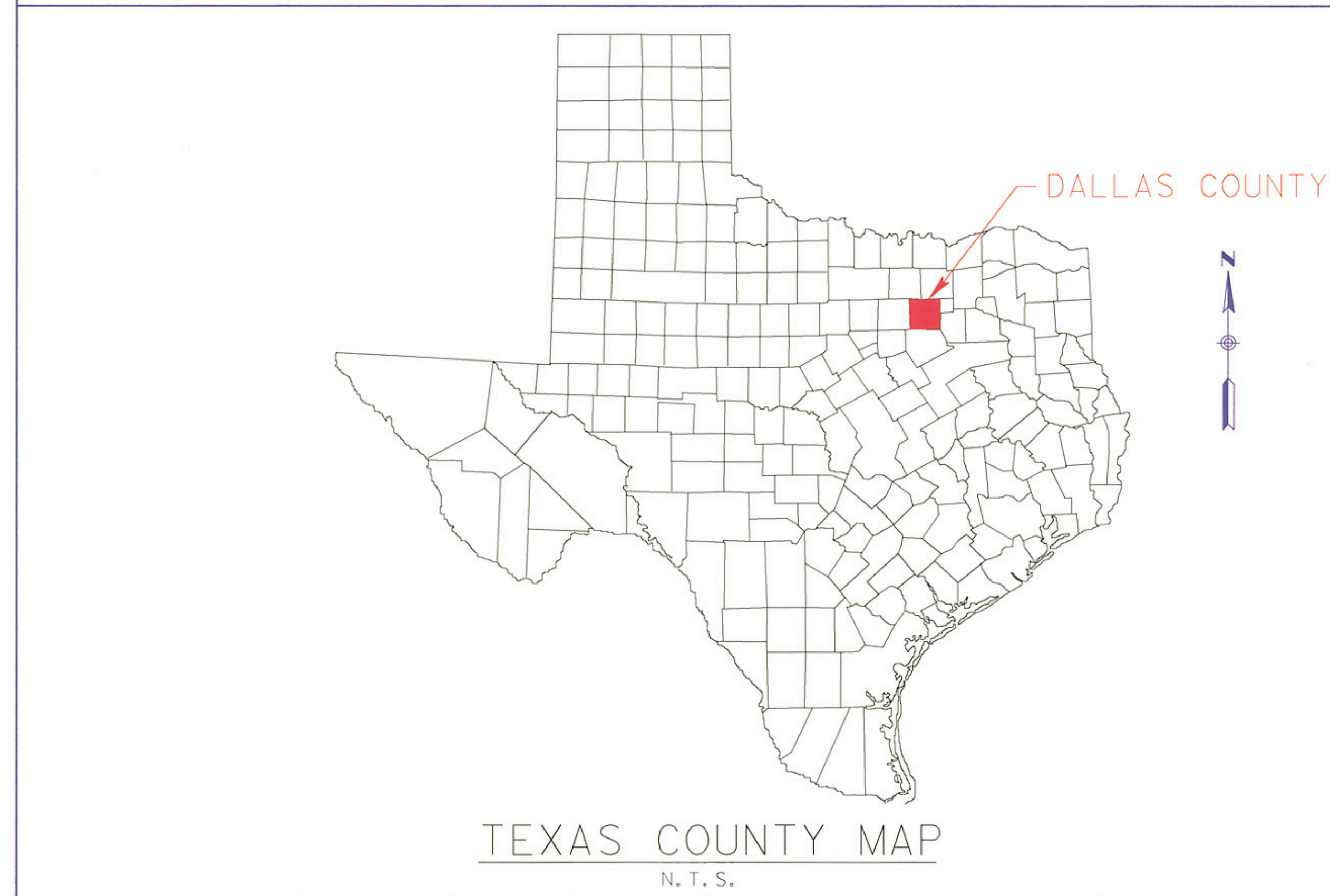
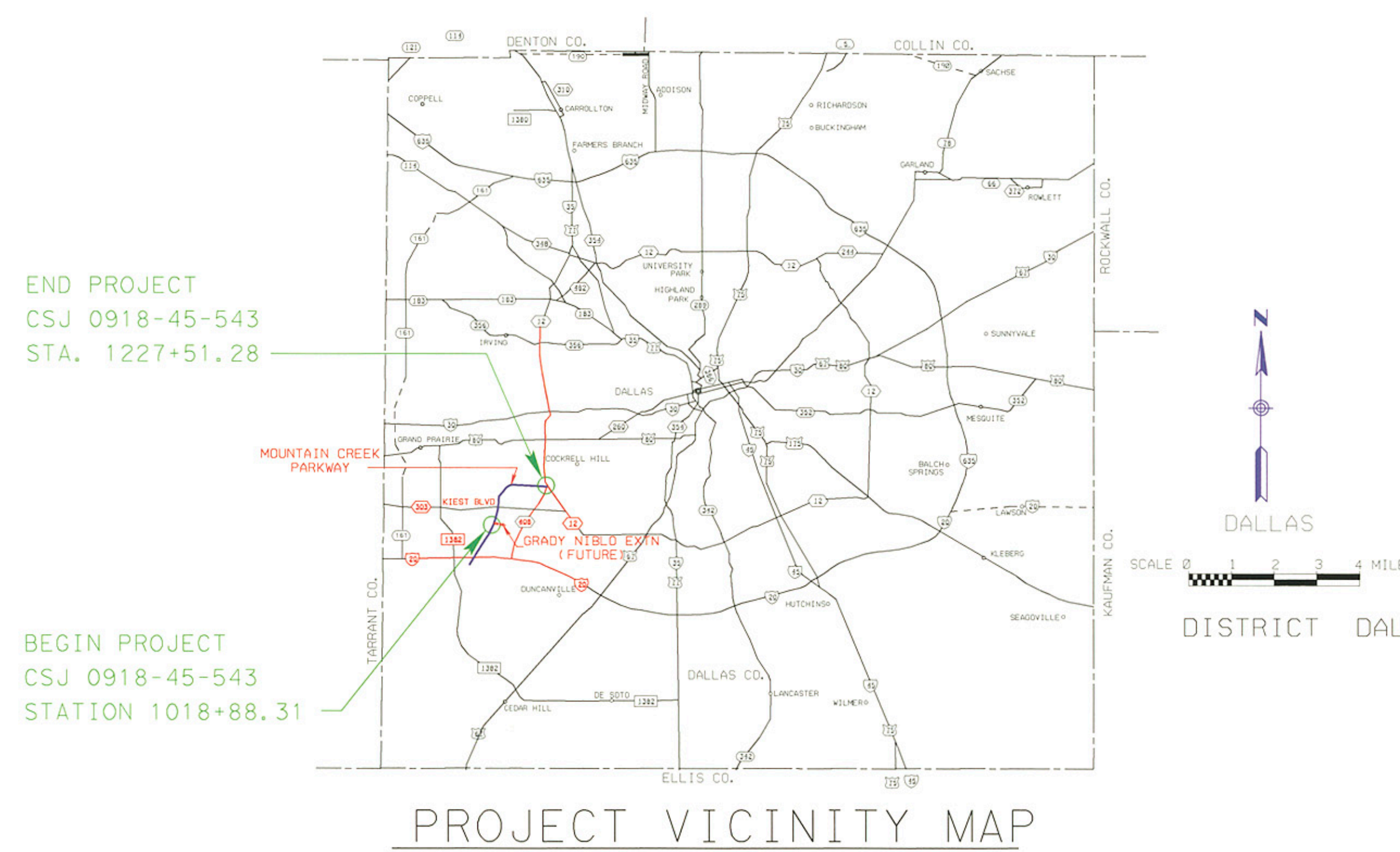












DESIGN SCHEMATIC
OF
MOUNTAIN CREEK PARKWAY
FROM FUTURE GRADY NIBLO RD EXTENSION
TO SPUR 408
DALLAS, TEXAS

ROLL 1 OF 3

SUBMITTAL DATE: DATE: 7-AUG-03	STATE DISTRICT	COUNTY	CONTROL NO.	SEC. NO.	JOB NO.
REVISION DATE: 10-OCT-03	TEXAS	DALLAS	0918	45	543
APPROVAL DATE:	DISTRICT ENGINEER: JAY R. NELSON, P.E.				



LEGEND

PROPOSED	
EXISTING RIGHT-OF-WAY LINE	
EXISTING PROPERTY LINE	
EXISTING PLANIMETRIC FEATURES	
PROPOSED RIGHT-OF-WAY LINE	
PROPOSED (MAINLINE & SIDE STREETS)	
PROPOSED WALL SYSTEM	
PROPOSED BRIDGE	
LANE DIRECTIONAL INDICATOR	
PROPOSED (MAINLINE & SIDE STREETS)	

COLOR VARIES AS SHOWN BELOW

SCALE: 1" = 100'



PROJECT LIMITS AND LENGTHS

C. S. J. : 0918-45-543
COUNTY: DALLAS

LIMITS: FROM FUTURE GRADY NIBLO ROAD EXTENSION TO SPUR 408
APPROXIMATE LENGTH: 3.94 MILES.

FUNCTIONAL CLASS

URBAN MINOR ARTERIAL

DESIGN SPEED

45 MPH ON PROPOSED.

GENERAL NOTES

1. PROJECT DESIGN UNITS ARE FEET.
2. DESIGN VEHICLE USED IS WB-50.
3. LEFT TURN BAYS AND MEDIAN OPENINGS MAY CHANGE DURING PS&E.

MATCH LINE STA 1232+00 (CSJ 0918-45-543)

NOT A BIDDING DOCUMENT
JOHN HUDSPETH, P.E.
86945
TEXAS REGISTRATION NUMBER
DATE: 10/10/03

© 2003 by Texas Department of Transportation
all rights reserved.